APPLICATION I-002082
YEARGIN MINE, INMAN STONE CO.
UNION COUNTY

MAPS:

- Location Map - Area
- Location Map - Site
- Topographic Map - Pacolet Mills, SC Quadrangle
- Mine Map, page 1 of 2
- Mine Map, page 2 of 2
- Reclamation Map

Location Map - Area

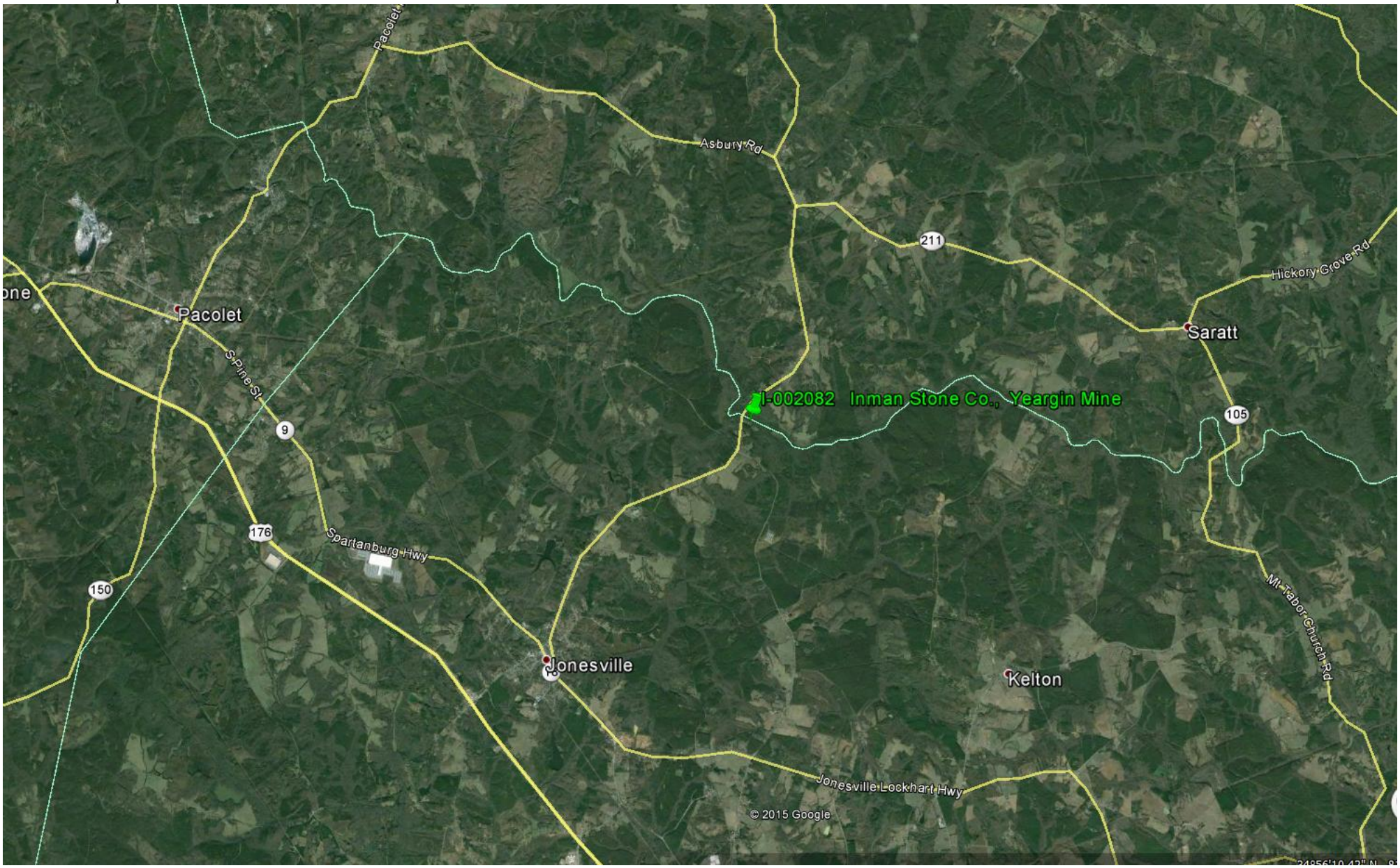

Location Map - Site

day, Jun 02, 2015 01:40 PM

Topographic Map: Pacolet Mills Topo Quad

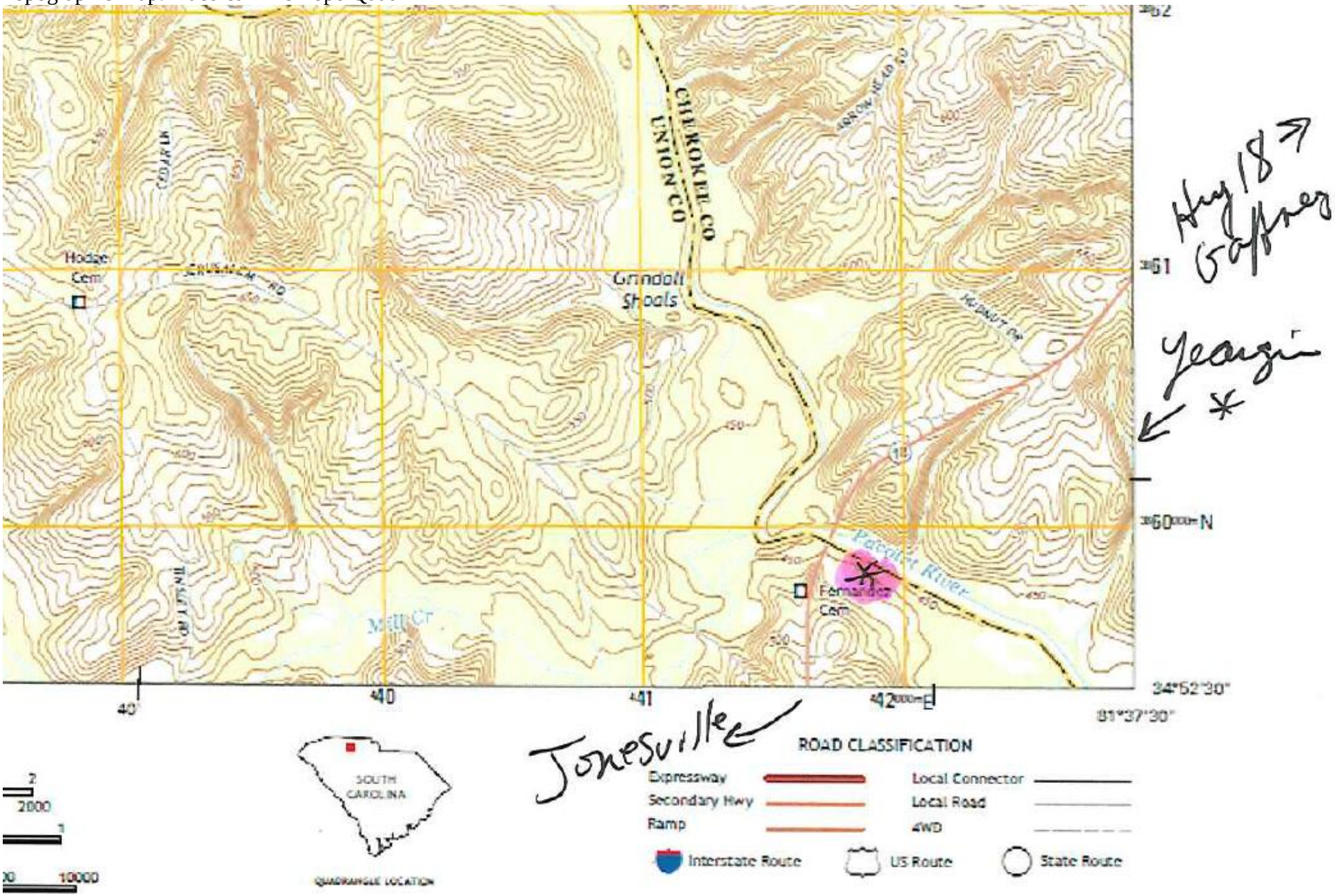

Mine Map pg 1/2:



"E E"

Before



Will all fill back in as soon as dredging ceases.
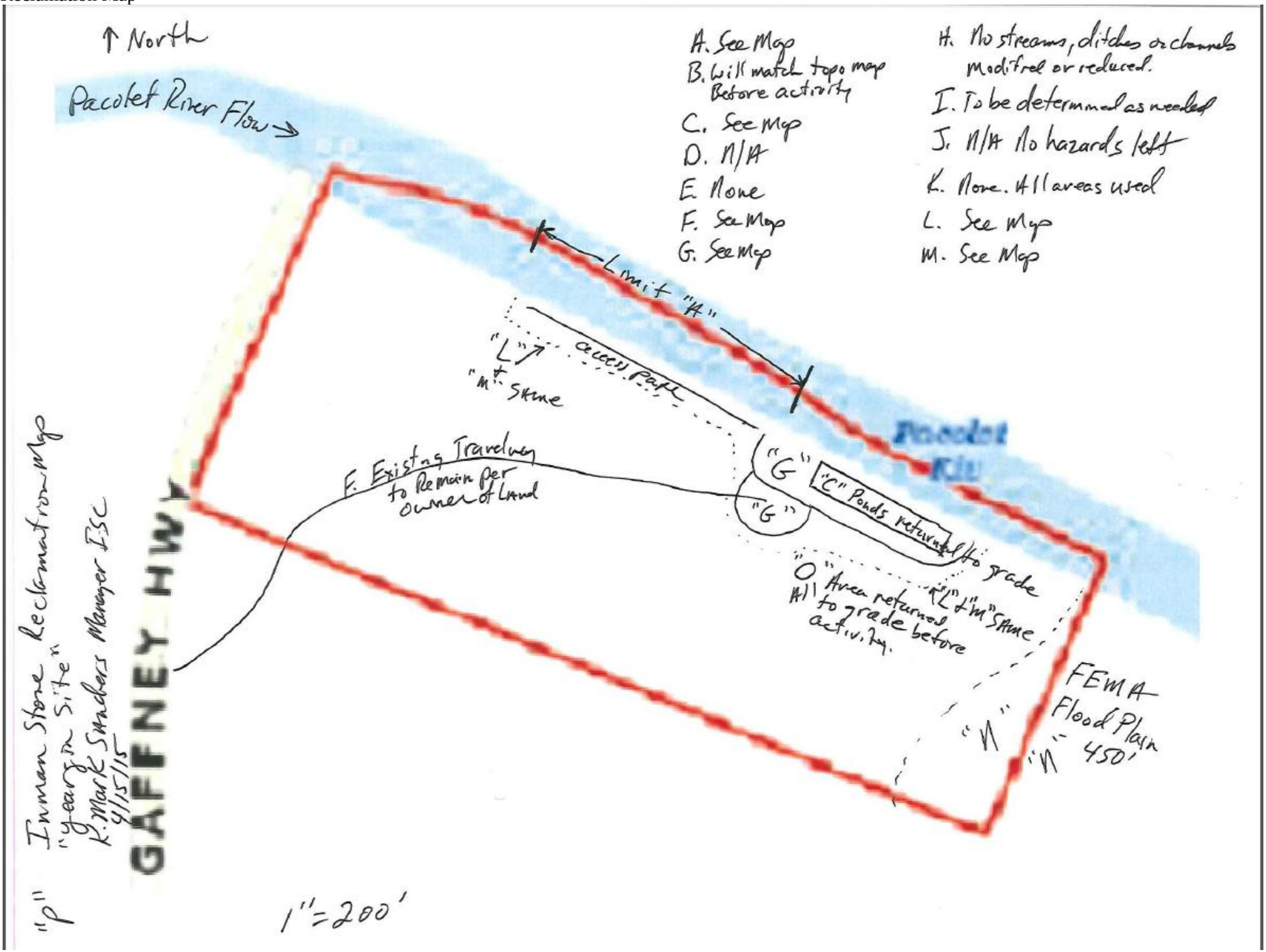
Reclamation Map