APPLICATION I-002093*
MAPS

Culclasure Farm Tract, LLC
Culclasure Farm Mine
Calhoun County

MAP LISTING:

1) Location Map
2) Aerial view – Calhoun County GIS (TMS #049-00-01-010)
3) USGS Topographic Map – Staley Crossroads Quadrangle
4) Mine Map-Topo with Permitted Area
5) Mine Map – Culclasure Mine
6) Reclamation (Restoration) Map – Culclasure Mine

** Information included is provided by the applicant; details may change with the public notice/ technical review process. No decision has been made on this application.*

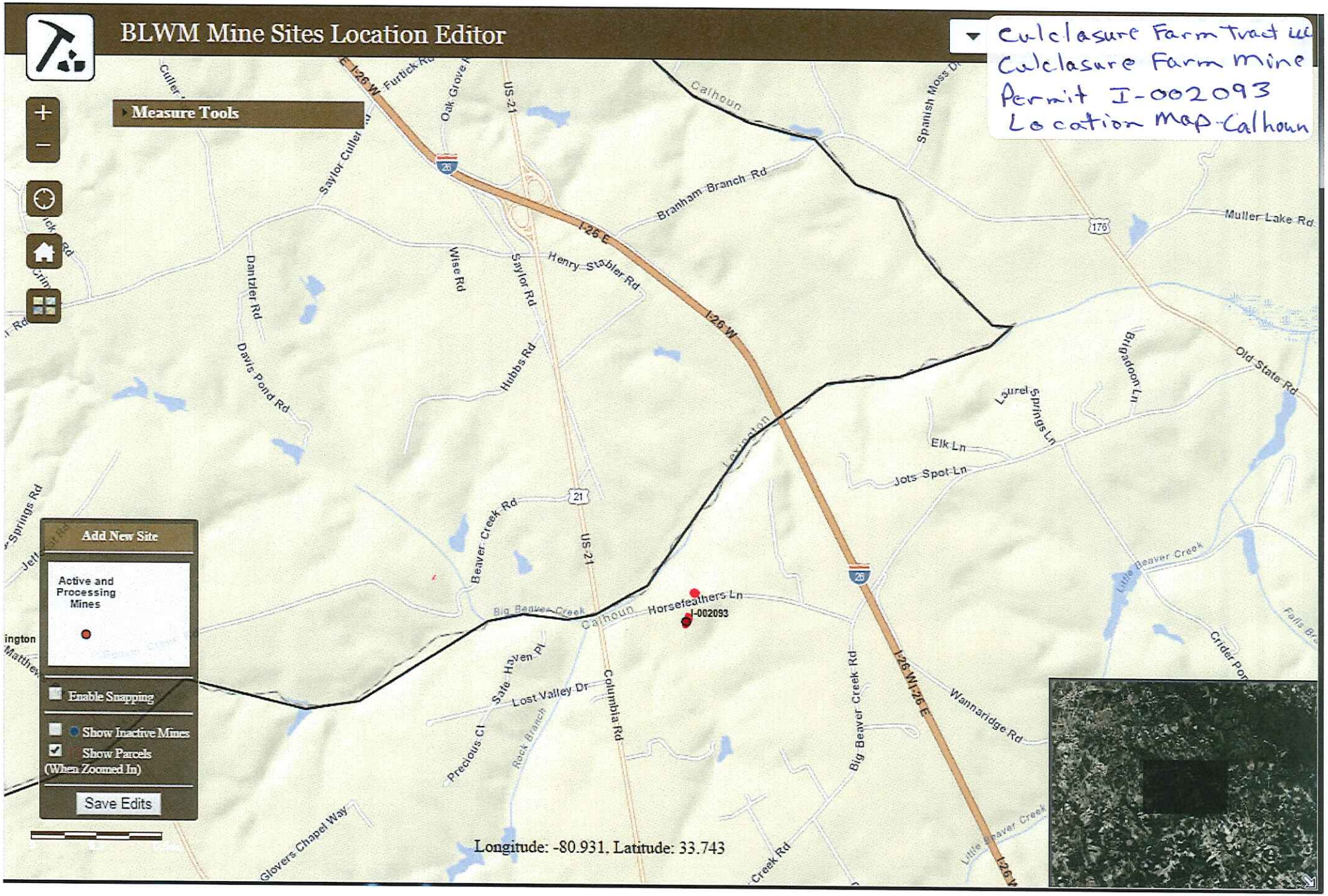

Tuesday, Sep 22, 2015 05:31 PM

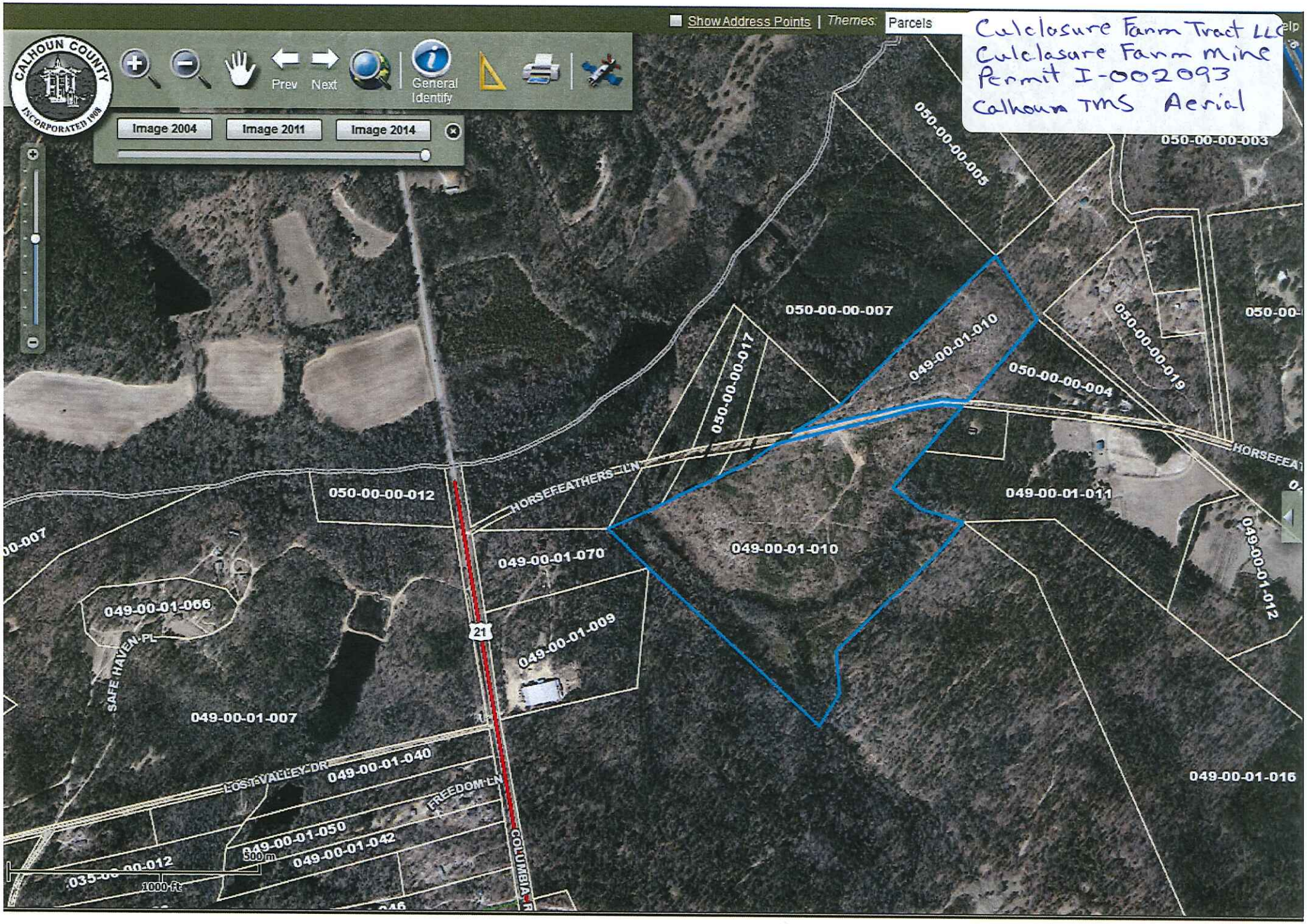

Monday, Sep 21, 2015 01:14 PM

Culclasure Farm Tract
Culclasure Farm Mine
Permit I-002093
Topo Map:
Staley, Crossroads, SC

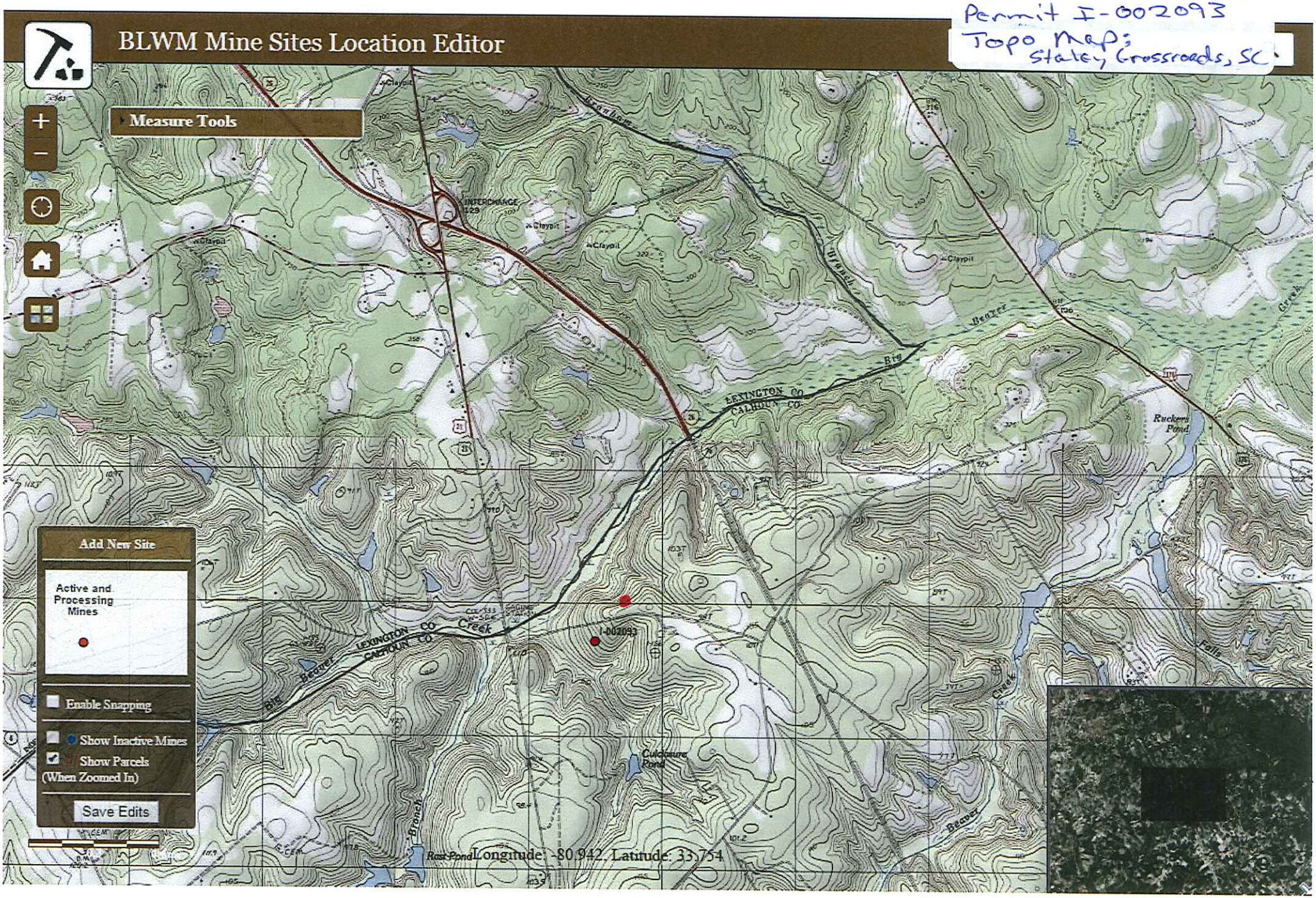

Monday, Sep 21, 2015 01:05 PM

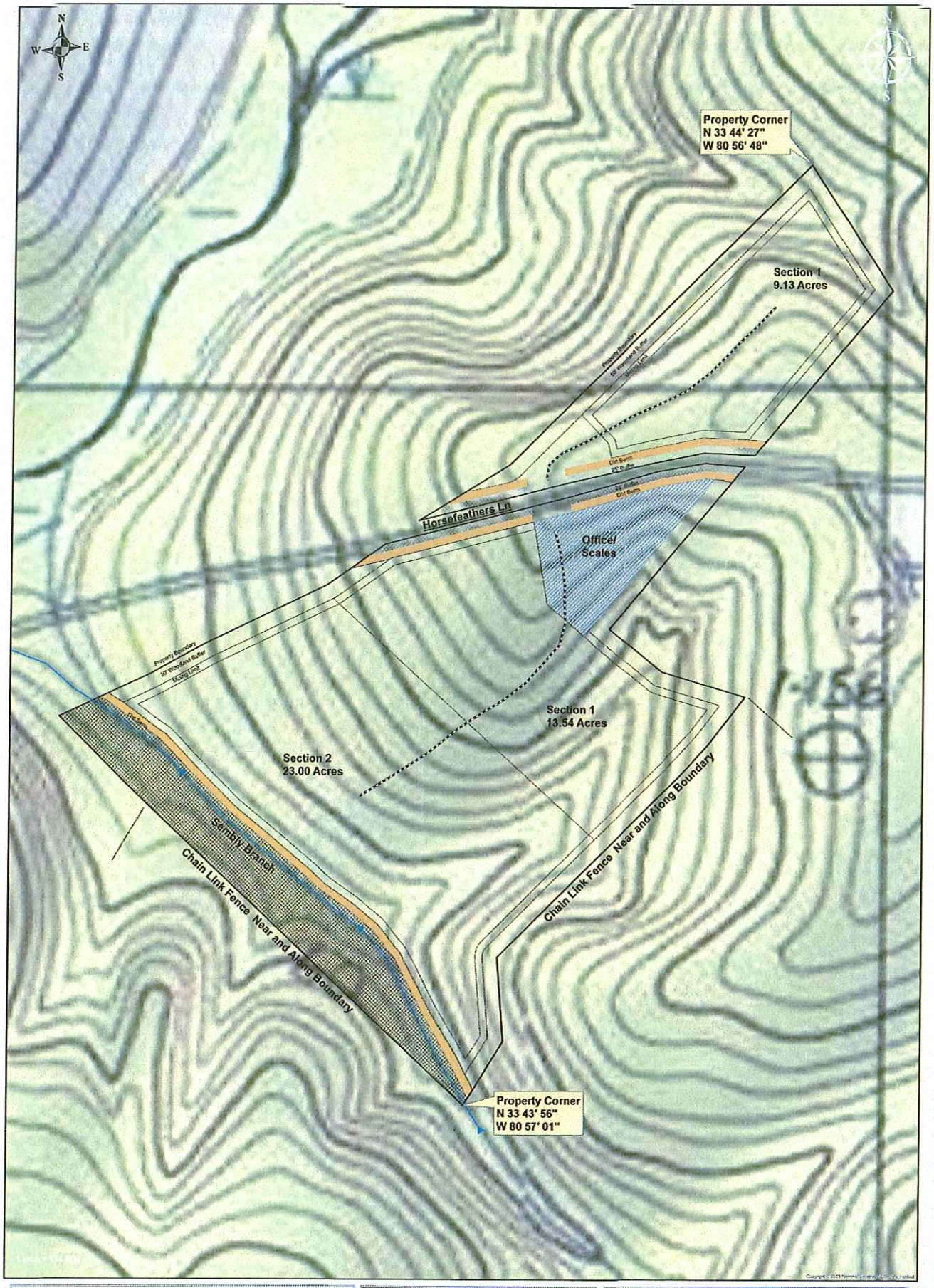

Culclasure Mine

Calhoun County, SC

+/-67.98 Acres

Mining Map

RECEIVED
JUL 31 2015

0 87.5 175 350 Feet

1 Inch = 134 feet

AMERICAN TIMBERLANDS COMPANY

LAND INVESTMENT • LAND MANAGEMENT • LAND BROKERAGE

Map Prepared by Dan Stuckey COO - July 2nd, 2015

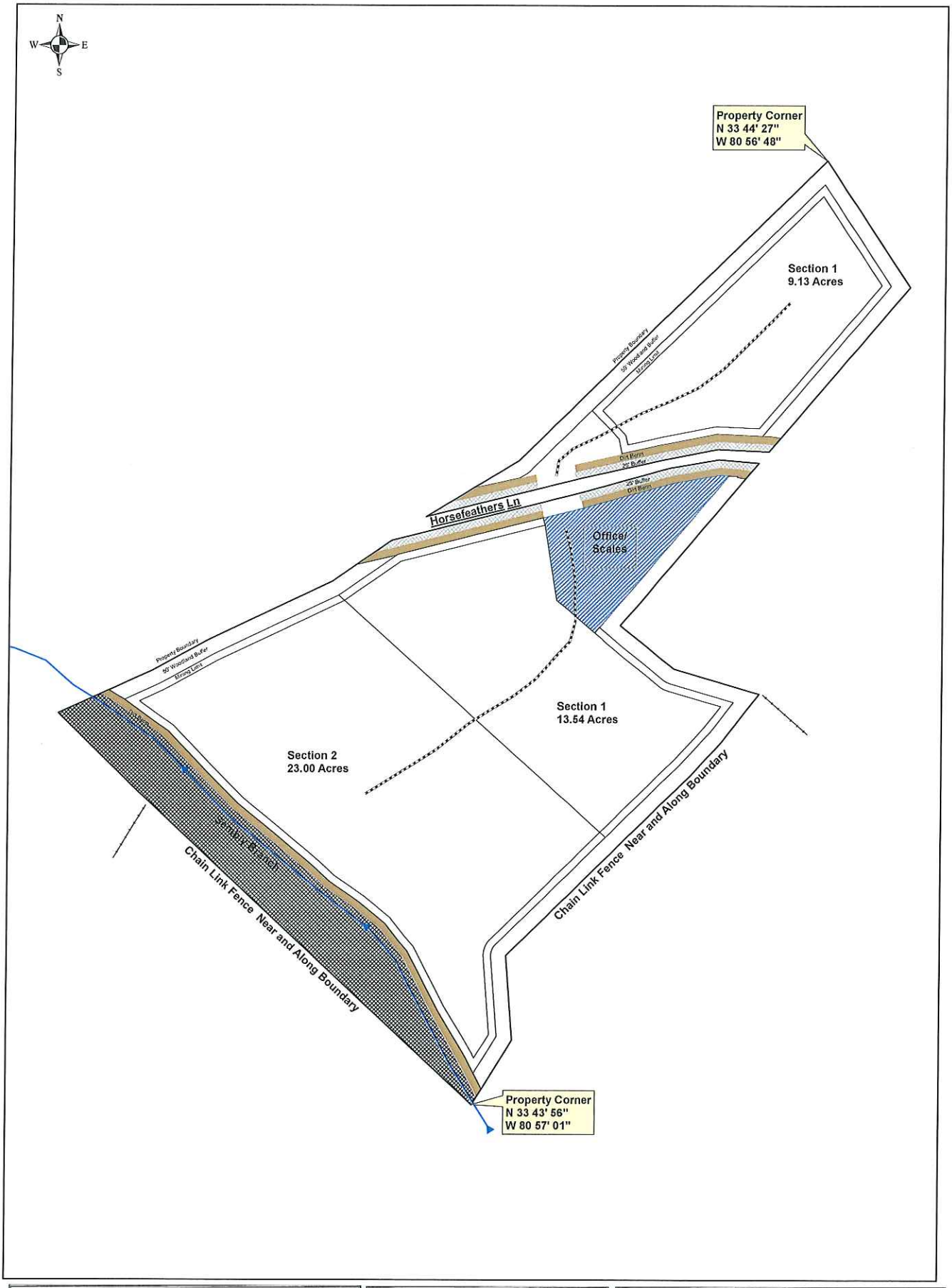

Culclasure Mine

Calhoun County, SC

+/-67.98 Acres

Mining Map

0 87.5 175 350 Feet

1 inch = 134 feet

AMERICAN TIMBERLANDS COMPANY

LAND INVESTMENT • LAND MANAGEMENT • LAND BROKERAGE

Map Prepared by Dan Stuckey COO - July 2nd, 2015

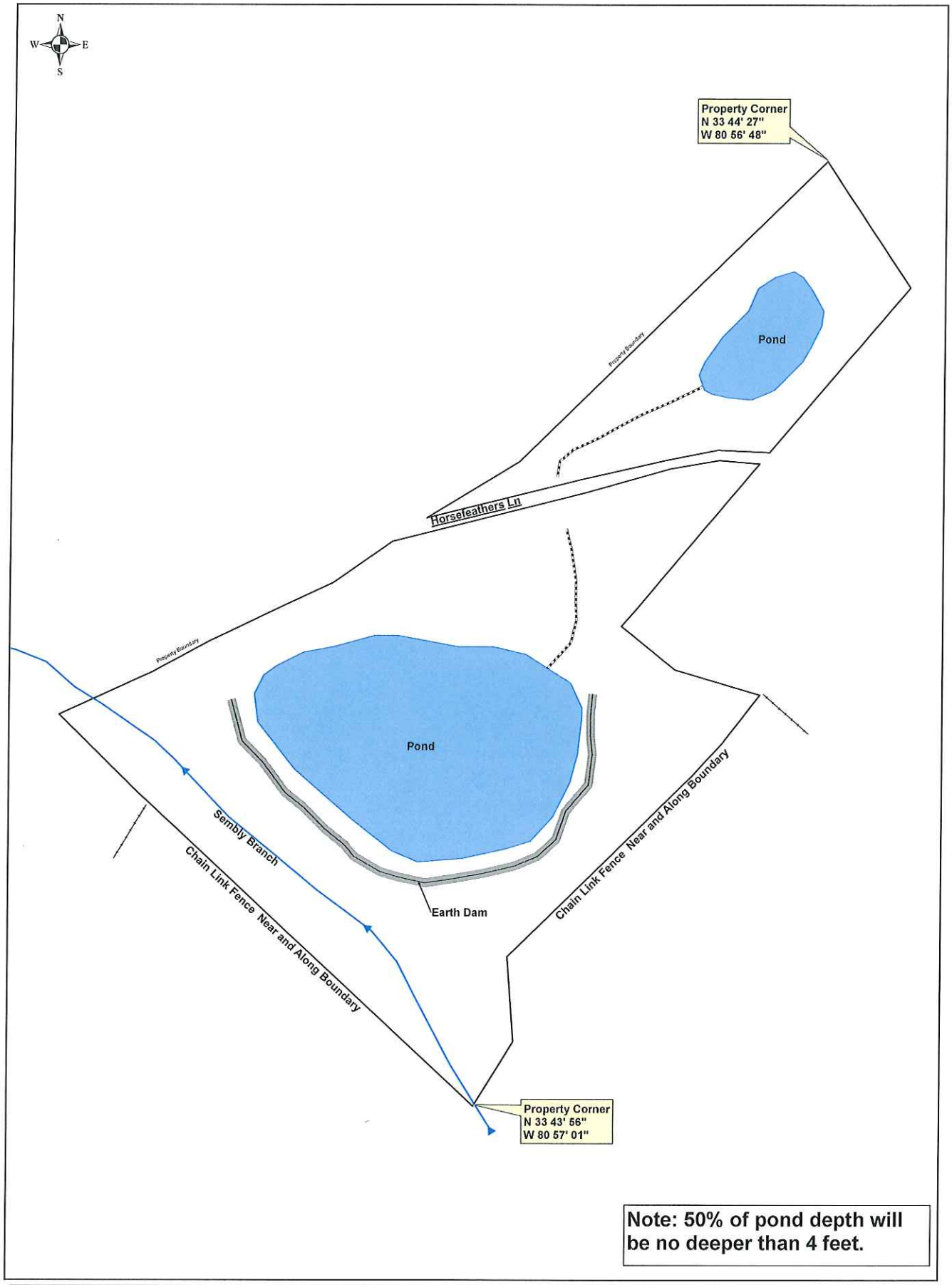

Note: 50% of pond depth will be no deeper than 4 feet.

Culclasure Mine

Calhoun County, SC

+/-67.98 Acres

Restoration Map

0 87.5 175 350 Feet

1 inch = 134 feet

AMERICAN TIMBERLANDS COMPANY

LAND INVESTMENT • LAND MANAGEMENT • LAND BROKERAGE

Map Prepared by Dan Stuckey COO - July 2nd, 2015