South Carolina Department of Health and Environmental Control
Division of Ocean and Coastal Resource Management
1362 McMillan Avenue, Suite 400
Charleston, South Carolina 29405

September 17, 2014
Permit Application Public Notice

Thomas & Sarah Scruggs, OCRM-14-303-B

The Department has received an application for a permit for the alteration of a critical area. The application was submitted pursuant to the Coastal Zone Management Act (Act 123) of 1977 South Carolina General Assembly. The application in brief, is described as follows:

LOCATION: **On and adjacent to North Creek at 1929 North Creek Drive, Mount Pleasant, Charleston County, South Carolina. TMS: 583-13-00-159.**

WORK: **The work as proposed consits of making additions at an existing dock. Specifically, the applicant seeks to add an ebbside 3' x 3.5' catwalk and 7' x 7' double-pile boatlift adjacent to the existing pierhead. The work as described is for private, recreational use.**

This public notice is being distributed to all known interested persons and agencies to assist in developing facts on which a decision by the Department can be based. Comments concerning the proposed work must be submitted in writing, setting forth sufficient detail to furnish a clear understanding of the reasons for support or opposition.

Comments regarding this application must be received by the Department on or before **October 2, 2014**. For more information, please contact:
Steve Brooks at **843-953-0235** or via email at **brookss@dhec.sc.gov.**

NOTE: Plans depicting the proposed work are available and will be provided upon receipt of a written request or may be viewed on the Department website at **http://www.scdhec.gov/Apps/Environment/PublicNotices.**

FOR PERMITTING PURPOSES ONLY
"NOT FOR CONSTRUCTION"

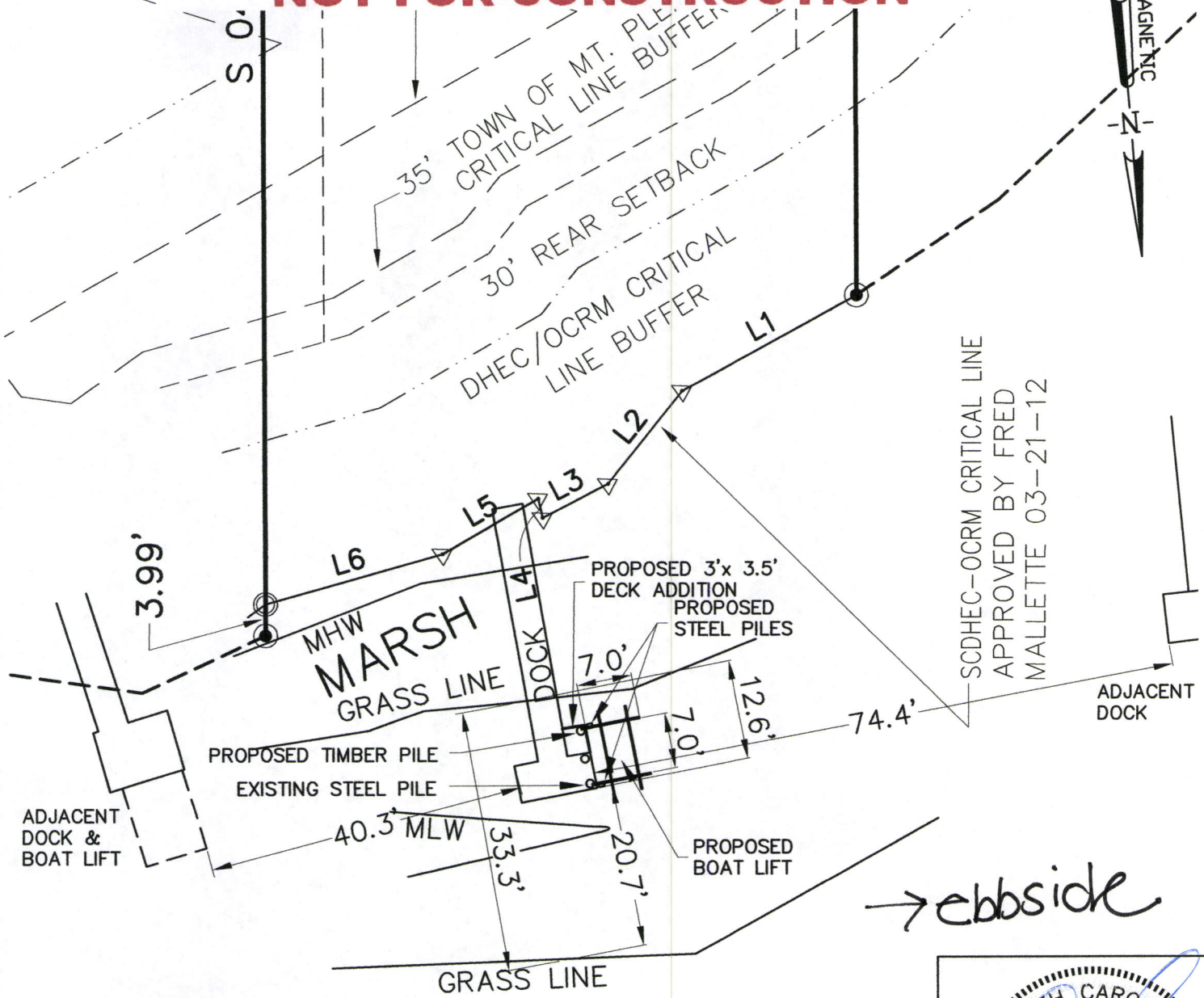

MHW MEAN HIGH WATER

MLW MEAN LOW WATER

flood side

NOTES:
1. UPLAND SURVEY BY ATLANTIC SURVEYING, INC. FEBRUARY 10, 2012

2. ALL ELEVATIONS AND SOUNDINGS BASED ON NAVD 88.

SOUTH CAROLINA REGISTERED LAND SURVEYOR 14813 COVERT BOYD NELSON

SCALE: 1"=20'
0 10' 20'

PURPOSE: BOAT LIFT ADDITION DATUM: NAVD 88 APPLICATION BY: THOMAS SCRUGGS USACE # ADJACENT PROPERTY OWNERS: SEE PROPERTY SURVEY OCRM-14-303-B DATE: 9/10/14	PROPOSED BOAT LIFT SITE PLAN THOMAS SCRUGGS 1929 NORTH CREEK DRIVE MT. PLEASANT, SC, 29466	PROPOSED: BOAT LIFT ADDITION IN: WANDO RIVER TRIBUTARY AT: 1929 NORTH CREEK DRIVE COUNTY OF: CHARLESTON STATE: SOUTH CAROLINA SHEET #

FOR PERMITTING PURPOSES ONLY
"NOT FOR CONSTRUCTION"

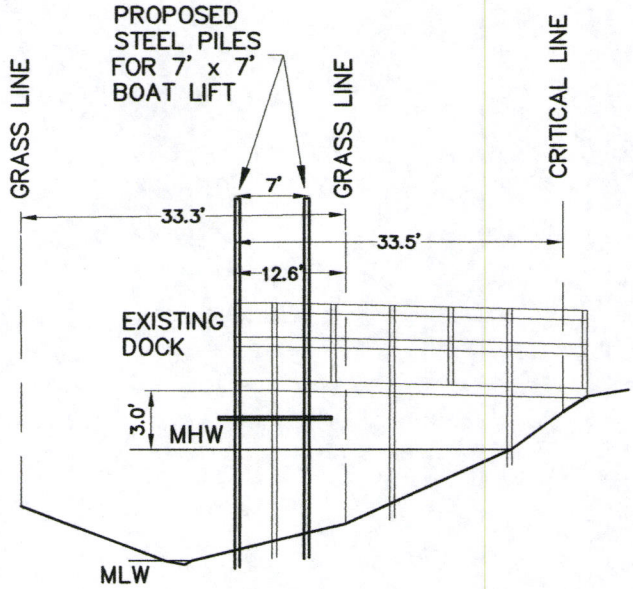

MHW MEAN HIGH WATER

MLW MEAN LOW WATER

NOTES:
1. UPLAND SURVEY BY ATLANTIC SURVEYING, INC. FEBRUARY 10, 2012

2. ALL ELEVATIONS AND SOUNDINGS BASED ON NAVD 88.

V SCALE: 1"=10'
0 5' 10'

SOUTH CAROLINA REGISTERED LAND SURVEYOR 14813 COVERT BOYD NELSON
9/10/14

H SCALE: 1"=20'
0 10' 20'

PURPOSE: BOAT LIFT ADDITION
DATUM: NAVD 88
APPLICATION BY: THOMAS SCRUGGS
USACE #
ADJACENT PROPERTY OWNERS:
SEE PROPERTY SURVEY
OCRM-14-303-B
DATE: 9/10/14

PROPOSED BOAT LIFT
SITE PLAN

THOMAS SCRUGGS
1929 NORTH CREEK DRIVE
MT. PLEASANT, SC, 29466

PROPOSED: BOAT LIFT ADDITION
IN: WANDO RIVER TRIBUTARY
AT: 1929 NORTH CREEK DRIVE
COUNTY OF: CHARLESTON
STATE: SOUTH CAROLINA

SHEET #

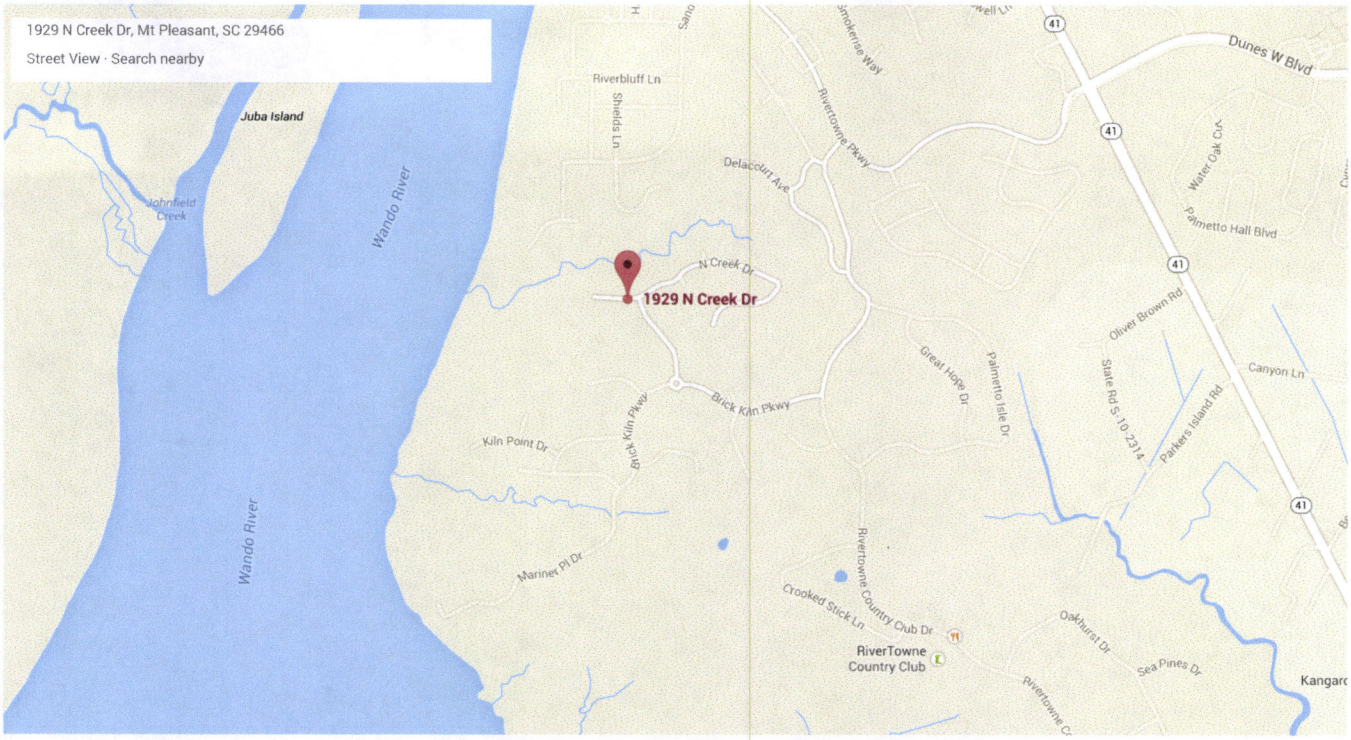

LOCATION OF PROJECT

1929 NORTH CREEK Drive
Mt. Pleasant, SC

OCRM-14-303-B

Scruggs

Map data ©2014 Google 1000 ft