


**Structures within 1/2 Mile of Blasting  
Preliminary List for Pre-Blast Survey**

Structure	Name	Address				
Tract #	TMS#	Last	First	Street	C	
S1	45-336-011	RESCH	HERMAN L			
S2	45-336-017	DAVIS	LEROY E			
S4	45-335-055	MORRIS	ALBERTA			
S5	45-335-053	BROWN	ELLIOTT			
S6	45-335-056	BROWN	DERRICK ALI			
S7	45-335-052	TISDALE	ELIJAH			
S8	45-335-061	TISDALE	ELIJAH			
S9	45-335-060	GEORGE	MARY ETTA			
S10	45-335-042	GEORGE	MARY ETTA			
S11	45-335-041	GEORGE	STAFFORD ETAL			
S12	45-335-040	GEORGE, C/O STAFFORD GEORGE	MINNIE			
S13	45-335-011	BURGESS	BEVERLY D & MICHAEL			
S15	45-335-064	TISDALE	ISAAC			
S16	45-335-010	SHOATE	THELMA D			
S17	45-335-032	TISDALE	BILLY			
S18	45-335-037	DARBY	HARRY LEE			
S19	45-335-058	JOHNSON	GERLENE D			
S20	45-335-009	BROWN JOHN ETAL	C/O JOAN M. DAVIS			
S21	45-335-030	TISDALE	FRED			
S22	45-335-029	WEARING, ETAL	RUBY			
S24	45-335-086	ANDERSON	SYLIS PAUL & GERALDINE D GILES ANDERSON			
S25	45-335-021	DAIL INVESTMENT PROPERTIES LLC; C/O PALMETTO HERITAGE BANK				
S26	45-335-003	ANDERSON, EST.	RAYMOND			
S27	45-335-002	ANDERSON, EST.	RAYMOND			
S28	45-334-045	SHAW	CATHERINE W			
S29	45-334-068	HANNA	WILLIAM R & POLLY F			
S30	45-334-084	HANNA	WILLIAM CRAIG			
S31	45-334-036	HANNA	MELLIE T			
<b>Structure</b>		<b>Name</b>		<b>Address</b>		

Tract #	TMS#	Last	First	Street
S32	45-334-075	FROMMANN	KAREN	
S33	45-334-035	WRIGHT	MARY DIANNE MCCANTS	
S34	45-334-091	MCCANTS	MARY T LIFE	
S35	45-334-026	MOORE	TRACY L	
S36	45-334-040	PROSSER	CARNELL O	
S37	45-359-057	TISDALE C/O RUBY WEARING	LEVINE	
S38	45-359-052	MCLEAN, JR	GEORGE	
S39	45-359-046	MARKS	JAMES & BEVERLY M	
S40	45-359-038	MICHAU	BOB	
S41	45-360-004	CAMERON	PAMELA T	
S42	45-360-027	FREEMAND	CHRISTOPHER KEITH	
S43	45-360-024	Camlin	Mary Sue Life	
S44	45-360-006	THOMPSON	RAYMOND, ETAL	
S45	45-360-007	PLAYER	PERRY	
S46	45-360-029	Player	William Daniel	
S47	45-360-010	Woodard	Ralph	
S48	45-360-009	Woodard	Ralph	
S49	45-360-011	Woodard	Ralph & Donna	
S50	45-306-012	Haselden	Joseph R & Amy S.	
S51	45-360-016	Corey	Mitchum	
S52	45-360-023	Corey	Mitchum	
S53	45-360-013	McClarry	Blanche	
S54	45-360-017	Reid	Rosetta	
S55	45-360-018	McFadden	Wallace	
S56	45-360-019	Murphy	Cecil	
S57	45-360-030	Corey	Mitchum	
S58	45-361-118	COLLINS	DANIEL F F/K/A DANNIE R FREEMAN	
S59	45-361-121	Gainey	Charles Scott	
S60	45-361-001	Morris	William Robert	
S61	45-361-019	Moore	Marilyn M	
S62	45-361-142	Morris	Kevin A & Jennifer T	
S63	45-361-025	MYERS	ISAAC & GRACIE	
S64	45-361-024	BRUORTON	NORMA ETAL	
S65	45-361-119	Morris	William C jr & Judy M	





521

BRISTOW LN

DUSTY CIR

JR Rd & Bristow Ln Section

Tad Road North Section

TAD RD

JUMPIN RUN RD

RDA Mine Permit Area

Terry Road Section

Tad Rd Mid-West Section

TERRY RD

Wheeler Rd East Section

Wheeler Rd South Section

Tad Rd & Seaboard Rd Section

BLANCHE AVE

WHEELER RD

ALTON AVE

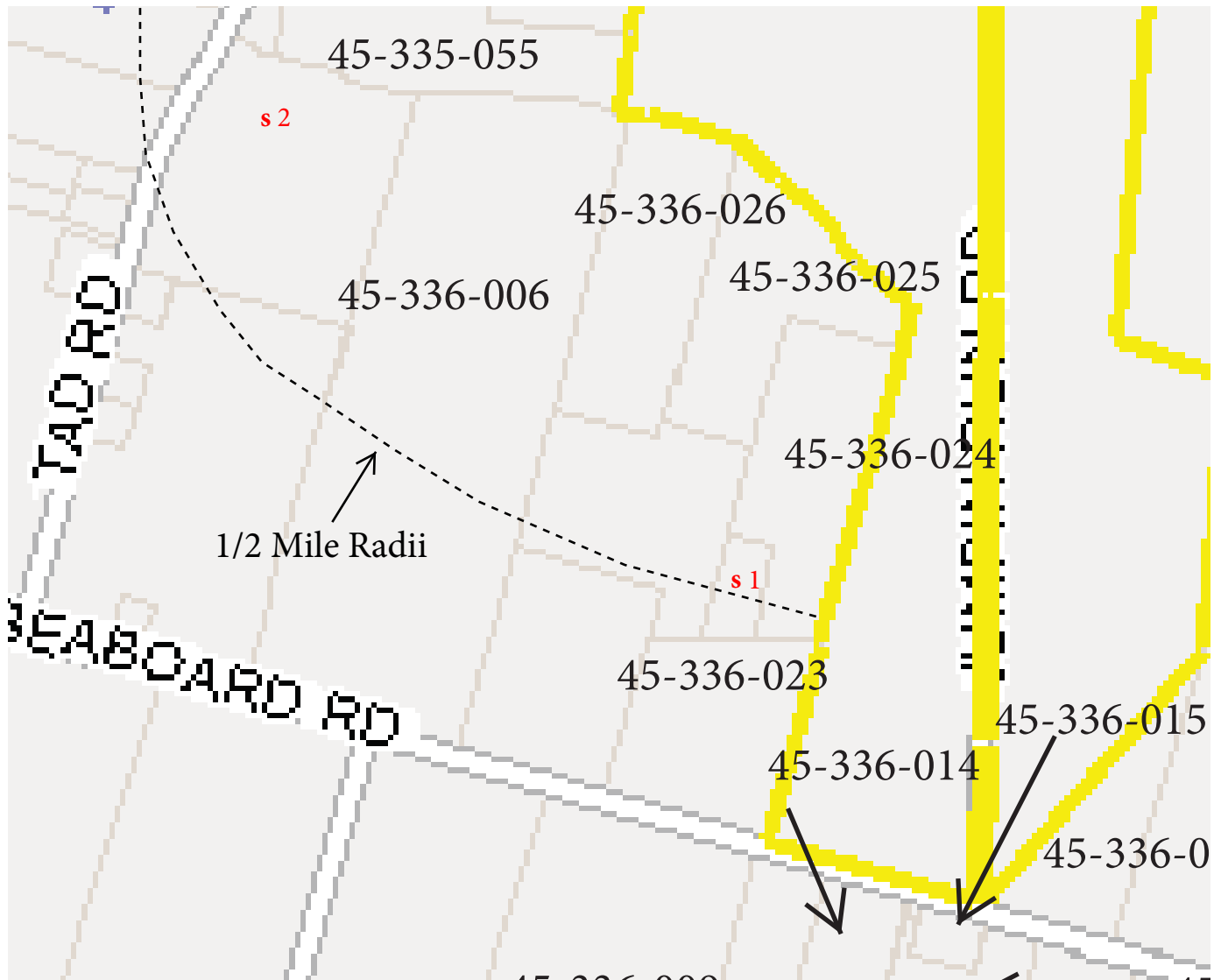
# Williamsburg County Tax Map

Index Map Showing Map Sections for Tracts of Land with Structures for Pre-Blast Survey

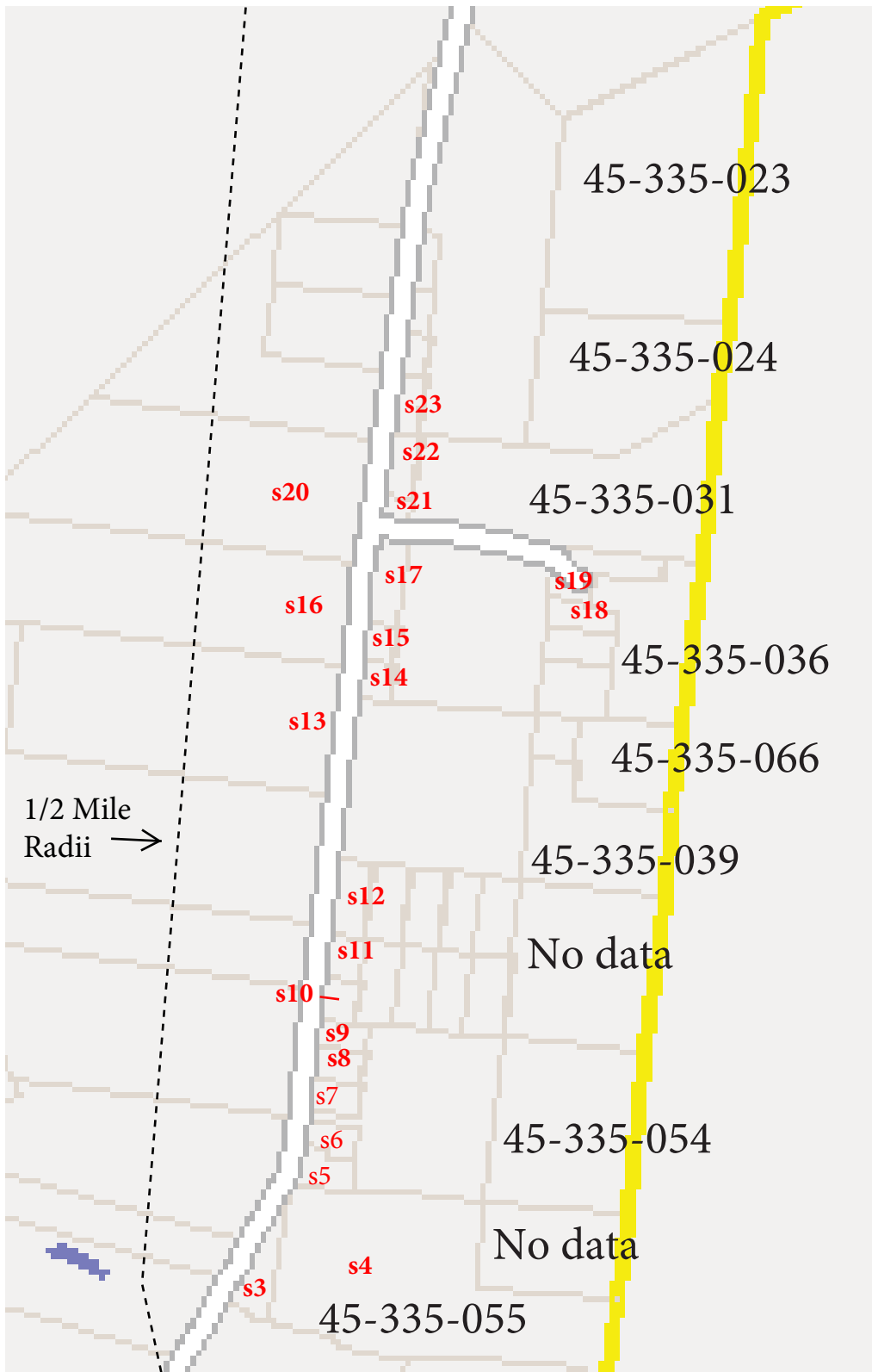
Church

SEABOARD RD

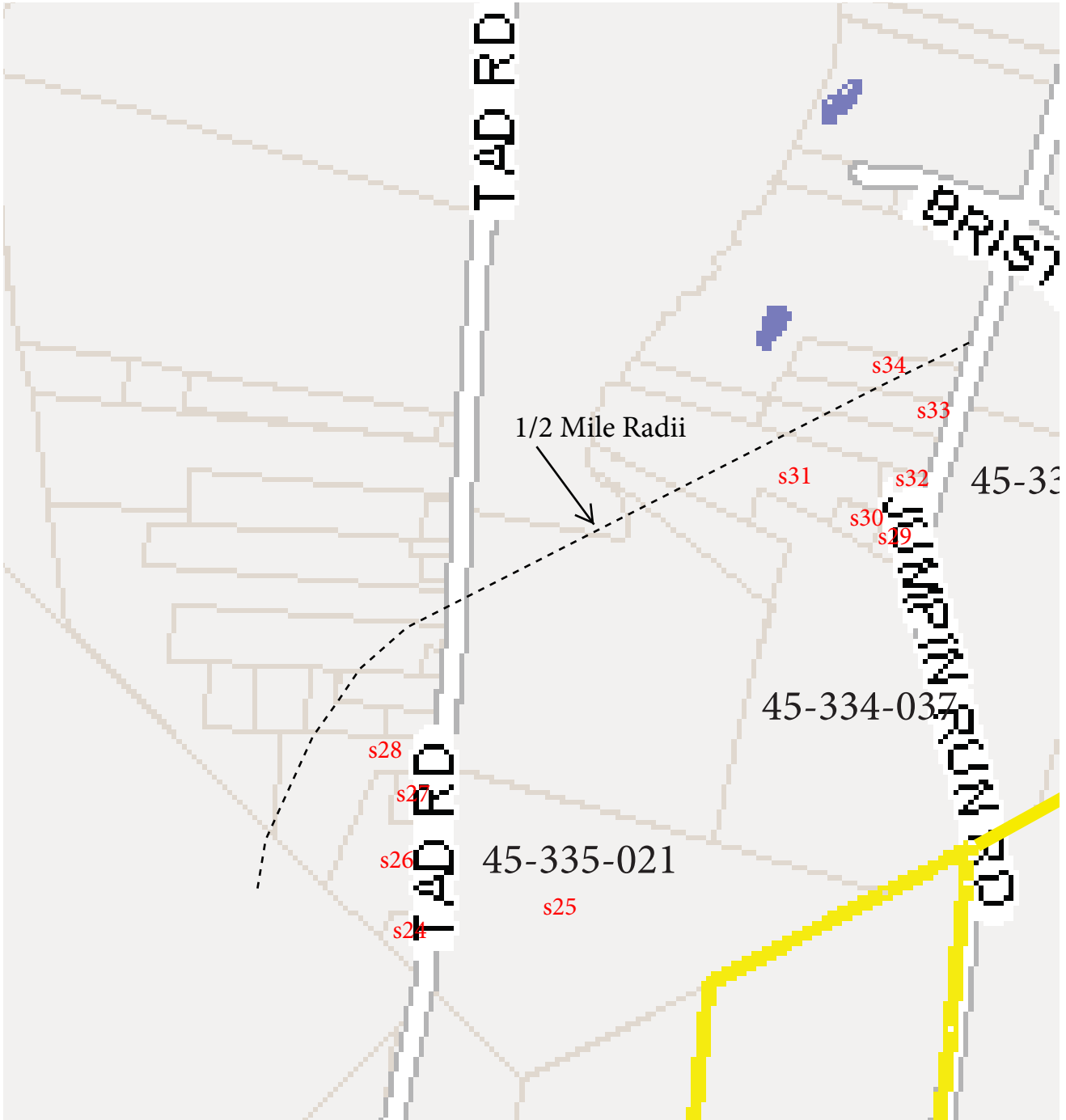
CREEK RD



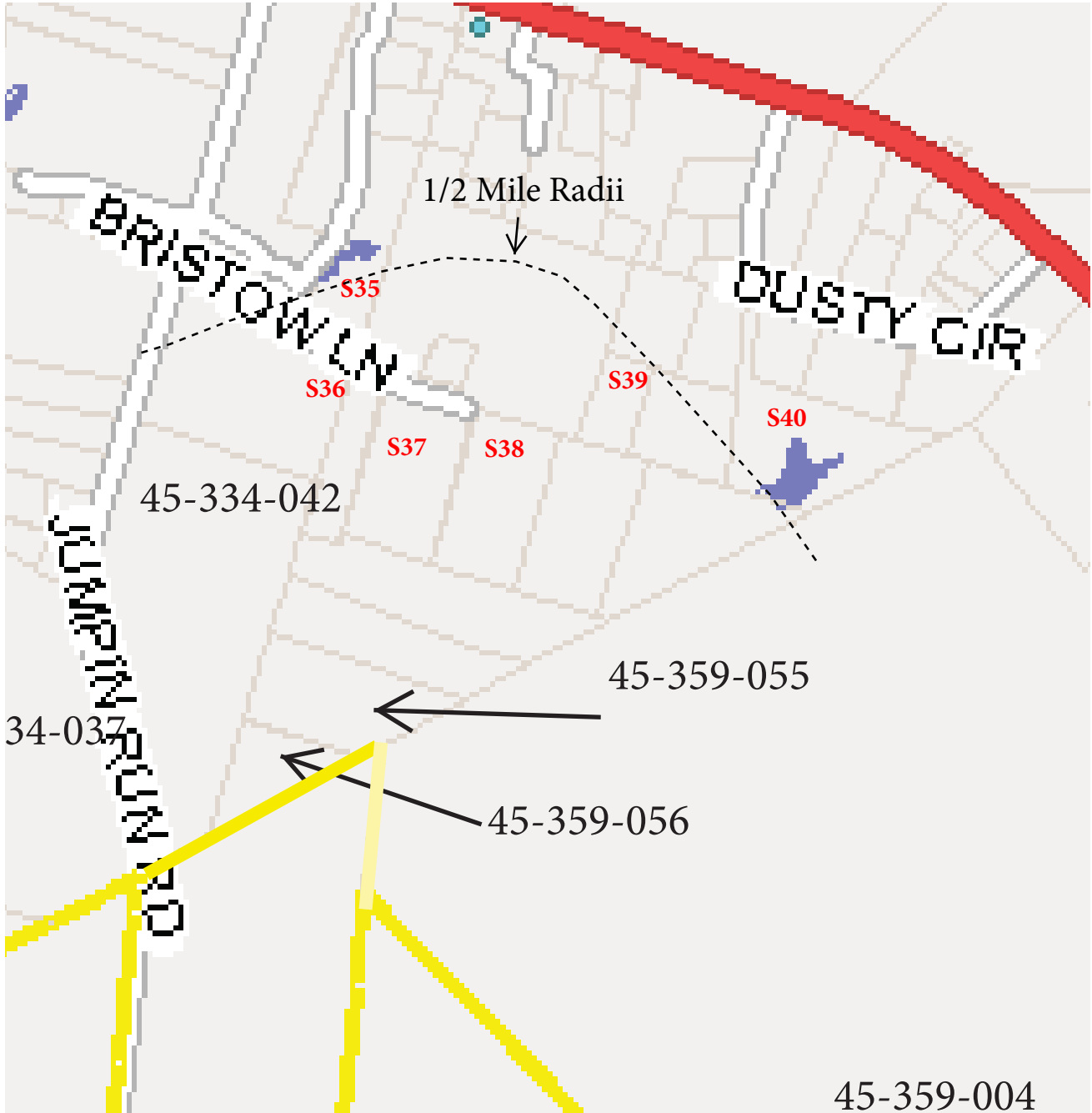
Tracts of Land with Structures within 1/2 Mile of Blasting  
 Tad Road & Seaboard Road Section  
 Scale 1"=800'



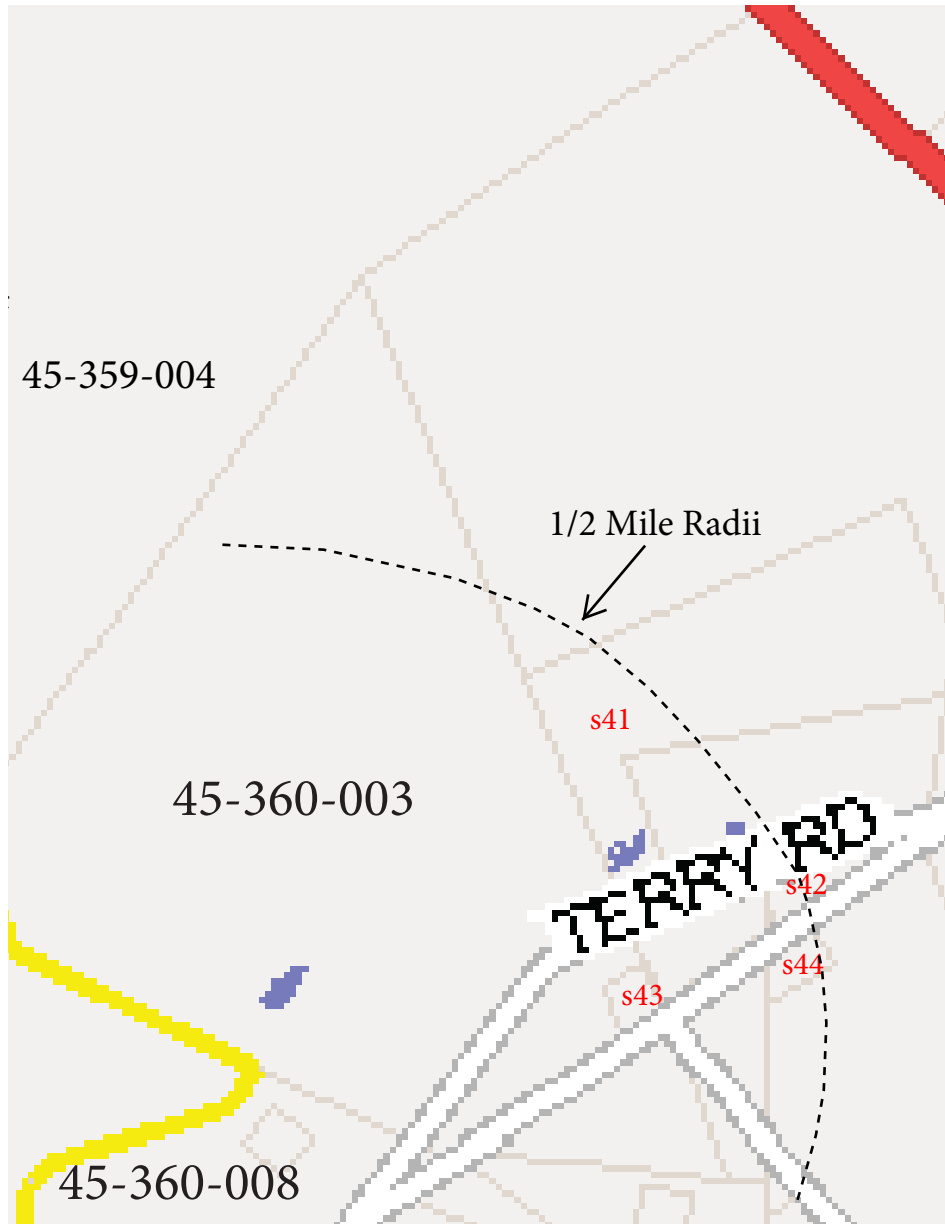
Tracts of Land with Structures within 1/2 Mile of Blasting  
 Tad Road - Mid West Section  
 Scale 1"=800'



Tracts of Land with Structures within 1/2 Mile of Blasting  
 North Tad Road Section  
 Scale 1"=800'

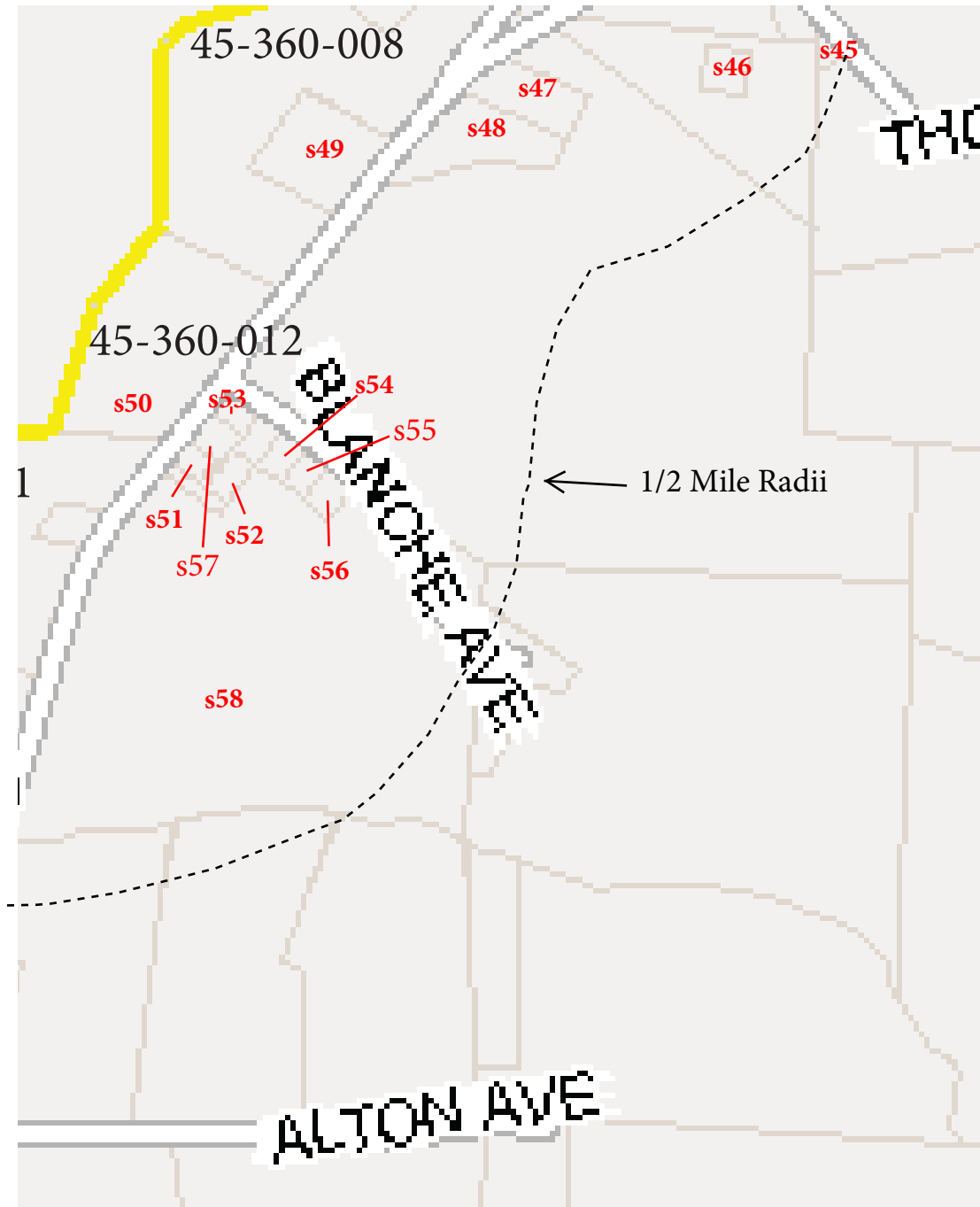


Tracts of Land with Structures within 1/2 Mile of Blasting  
 Jumpin Run Rd & Bristow Ln Section  
 Scale 1"=800'

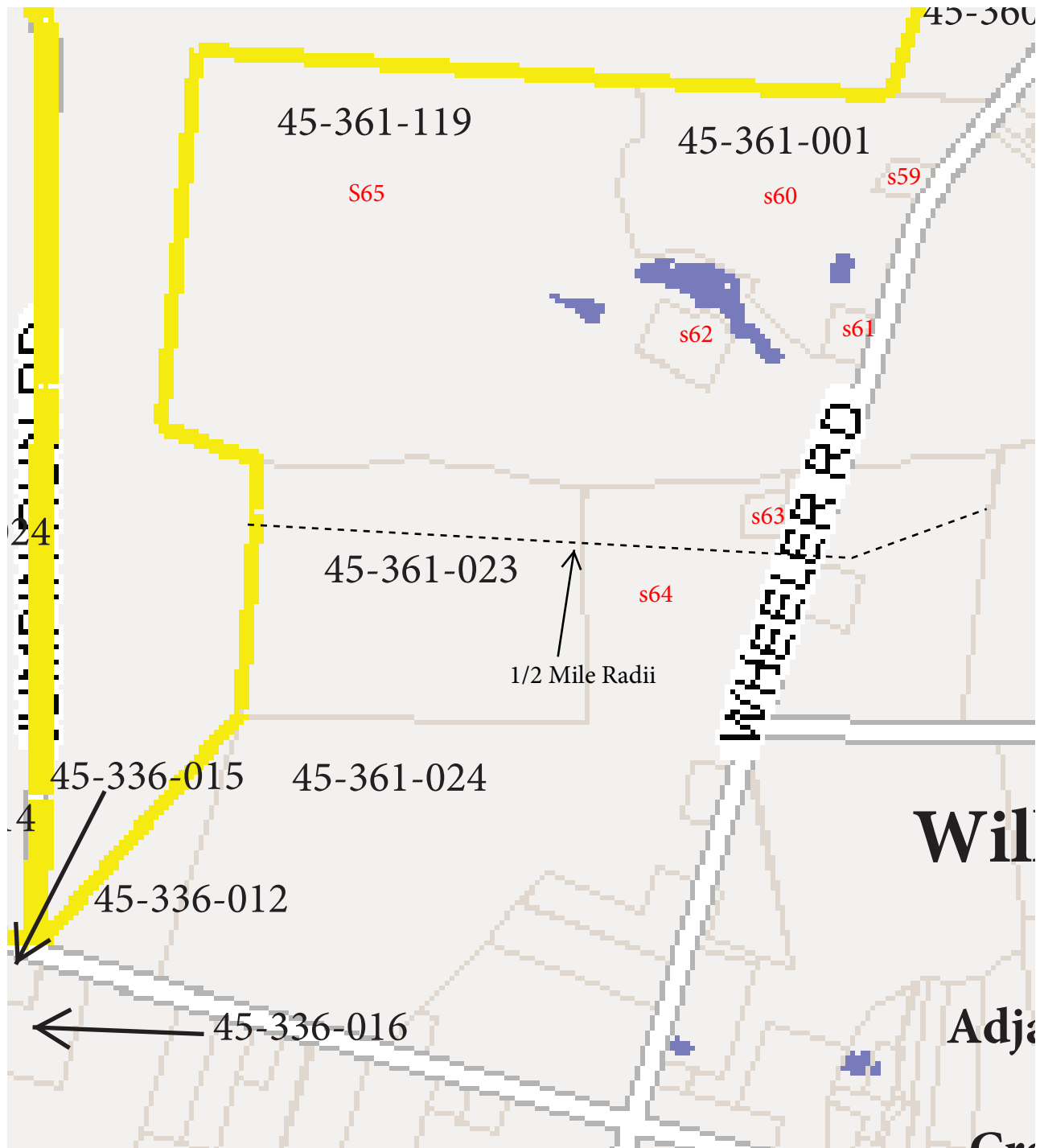


Tracts of Land with Structures within 1/2 Mile of Blasting  
Terry Road Section  
Scale 1"=800'





Tracts of Land with Structures within 1/2 Mile of Blasting  
Wheeler Road East Section  
Scale 1"=800'



Tracts of Land with Structures within 1/2 Mile of Blasting  
 Wheeler Road South Section  
 Scale 1"=800'