Time: 0–2400 May 16, 1998

LEVEL 1 Ozone (ppb)

+ MAXIMUM = 117.0 ppb (174,217)

– MINIMUM = 4.9 ppb (161,119)

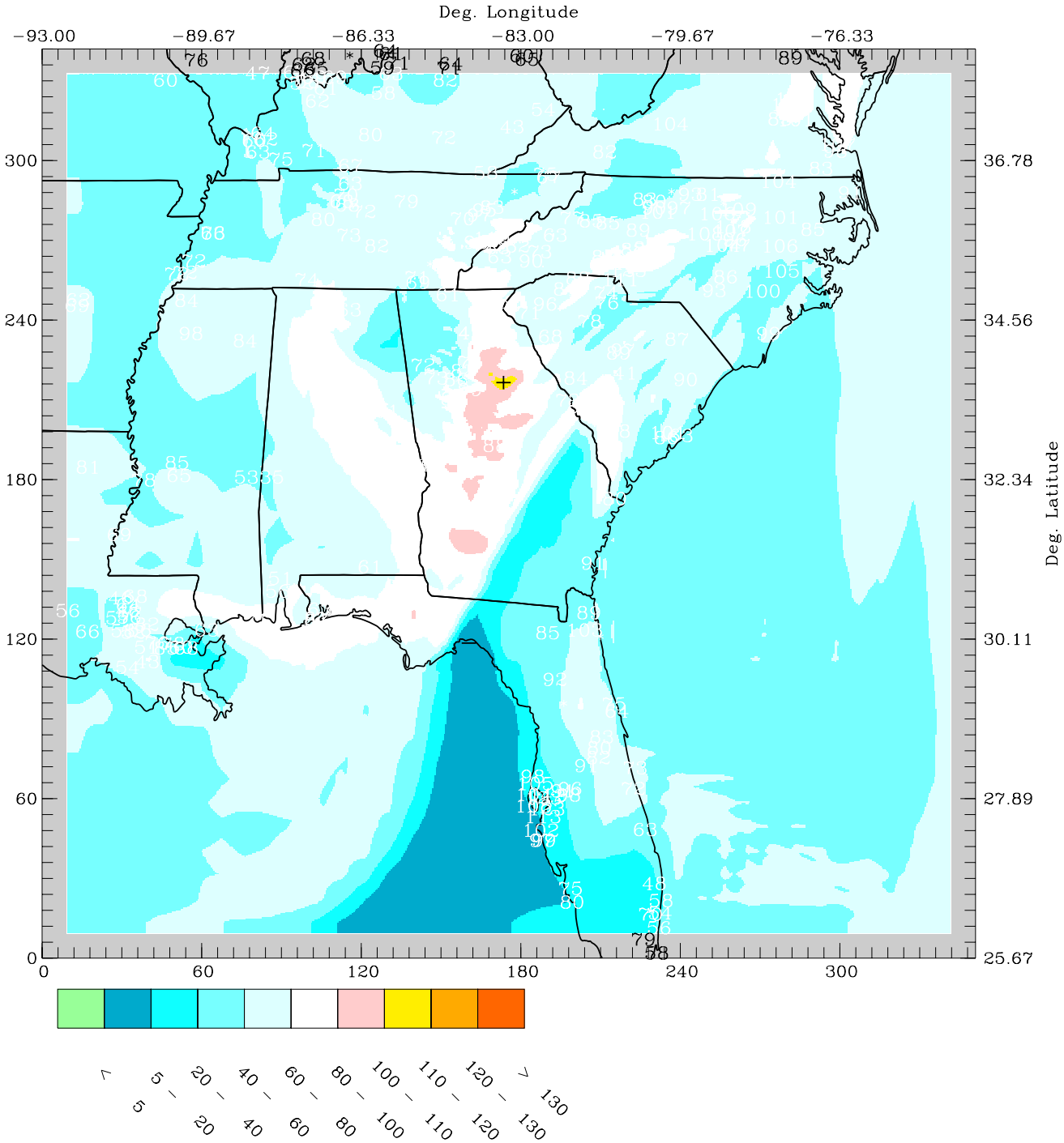

Daily Maximum O3, May 16, 1998

UAMV Run -- SCDHEC-FINAL

Grid cf

UAMPLT_C: Apr 1 11:33:23 EST 2003

Time: 0–2400 May 17, 1998

LEVEL 1 Ozone (ppb)

+ MAXIMUM = 127.9 ppb (218,225)

– MINIMUM = 21.2 ppb (140,29)

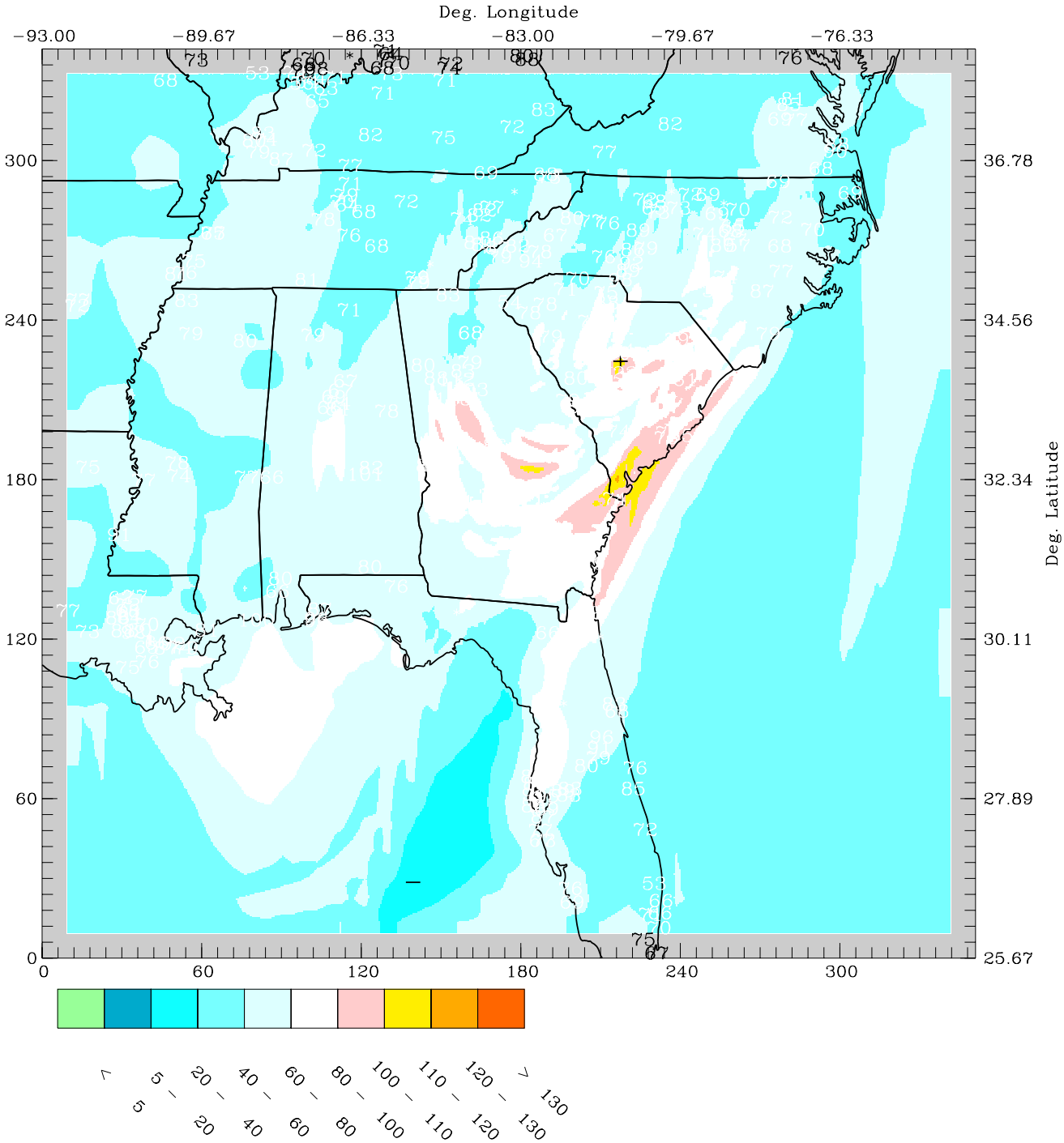

Daily Maximum O3, May 17, 1998

UAMV Run -- SCDHEC-FINAL

Grid cf

UAMPLT_C: Apr 1 11:33:31 EST 2003

Time: 0–2400 May 18, 1998

LEVEL 1 Ozone (ppb)

+ MAXIMUM = 130.8 ppb (233,187)

– MINIMUM = 45.3 ppb (176,95)

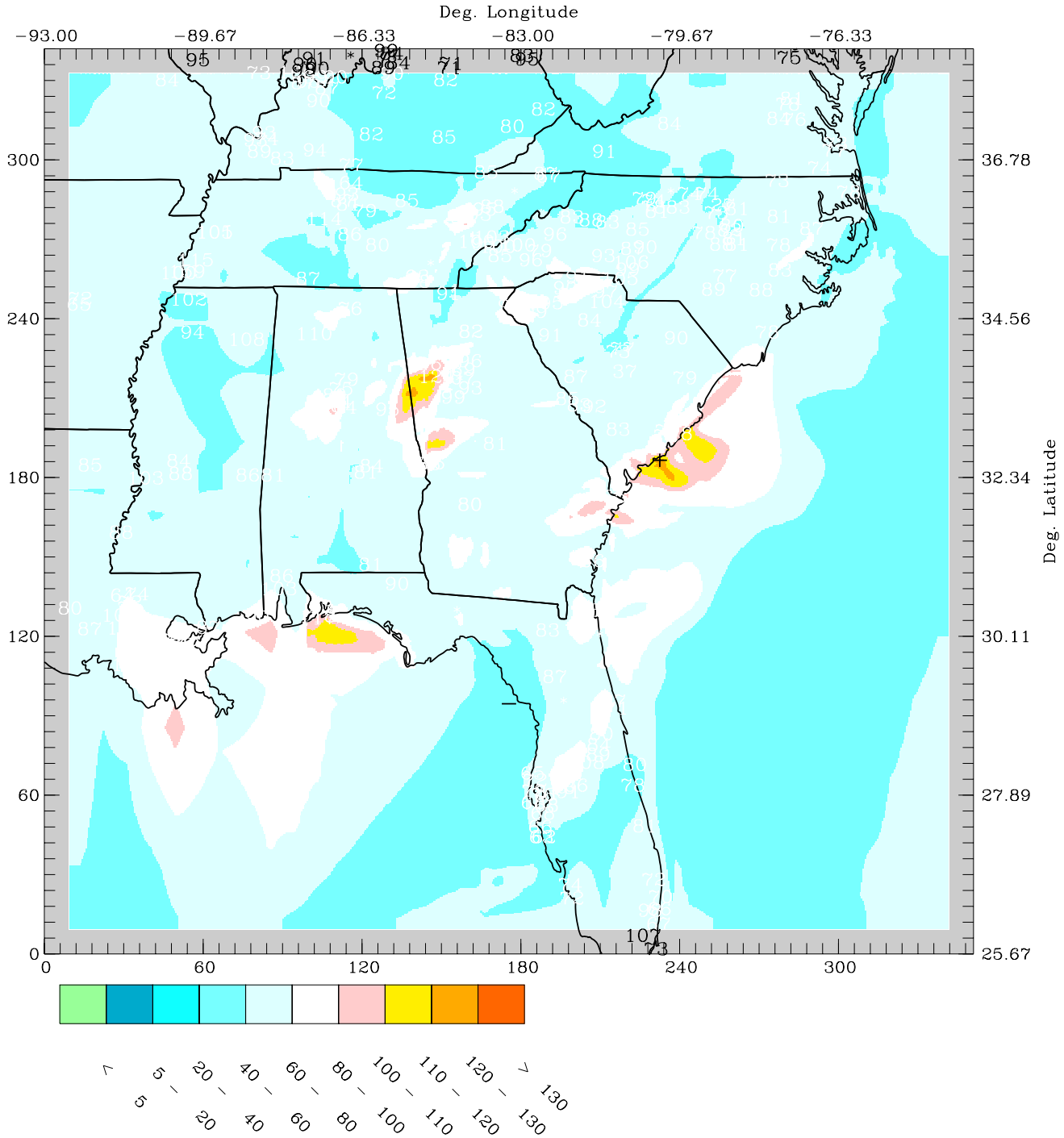

Daily Maximum O3, May 18, 1998

UAMV Run -- SCDHEC-FINAL

Grid cf

UAMPLT_C: Apr 1 11:33:37 EST 2003

Time: 0–2400 May 19, 1998

LEVEL 1 Ozone (ppb)

+ MAXIMUM = 149.6 ppb (160,227)

– MINIMUM = 44.6 ppb (309,169)

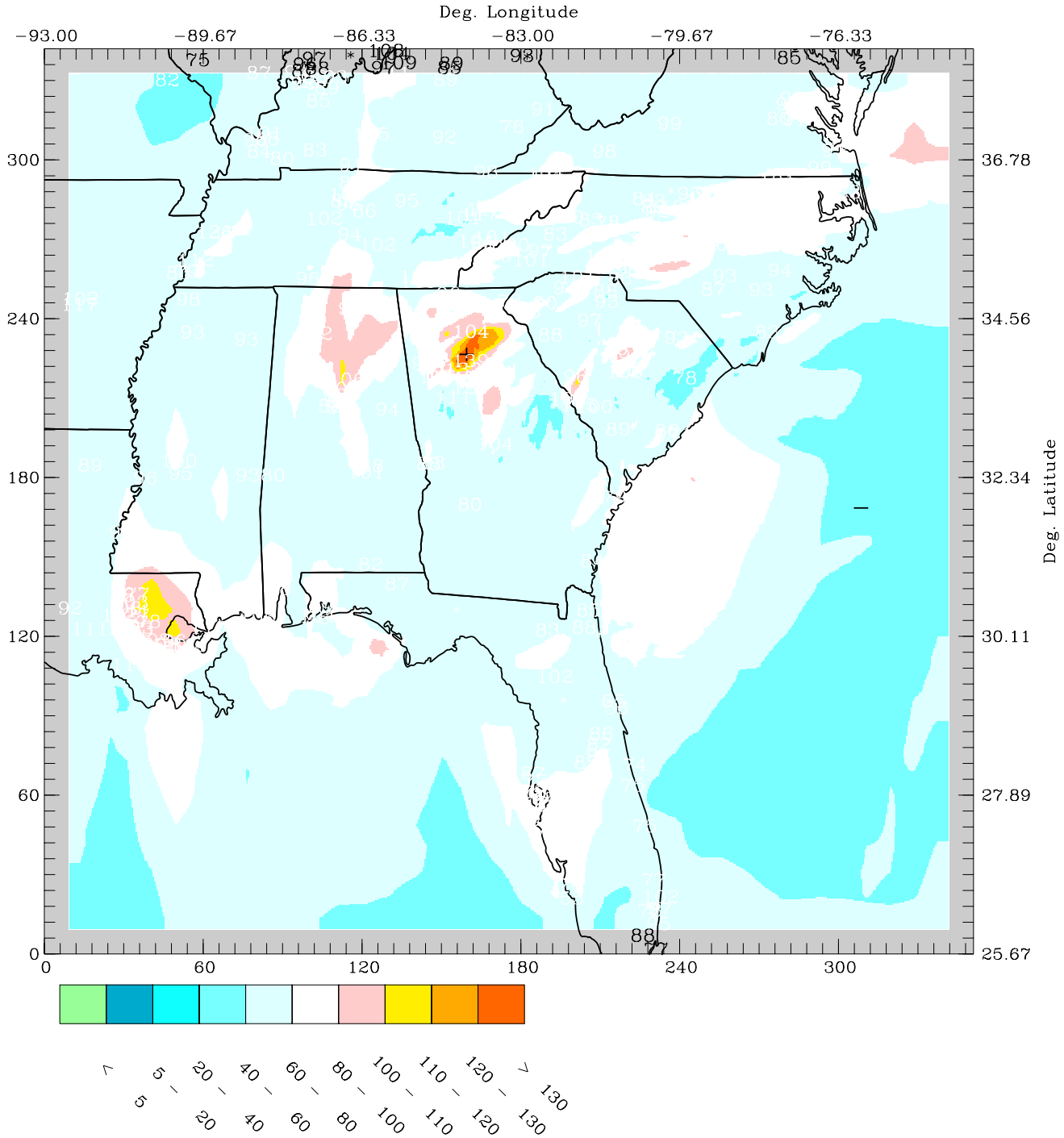

Daily Maximum O3, May 19, 1998

UAMV Run -- SCDHEC-FINAL

Grid cf

UAMPLT_C: Apr 1 11:33:44 EST 2003

Time: 0–2400 May 20, 1998

LEVEL 1 Ozone (ppb)

+ MAXIMUM = 143.3 ppb (178,228)

– MINIMUM = 46.0 ppb (50,320)

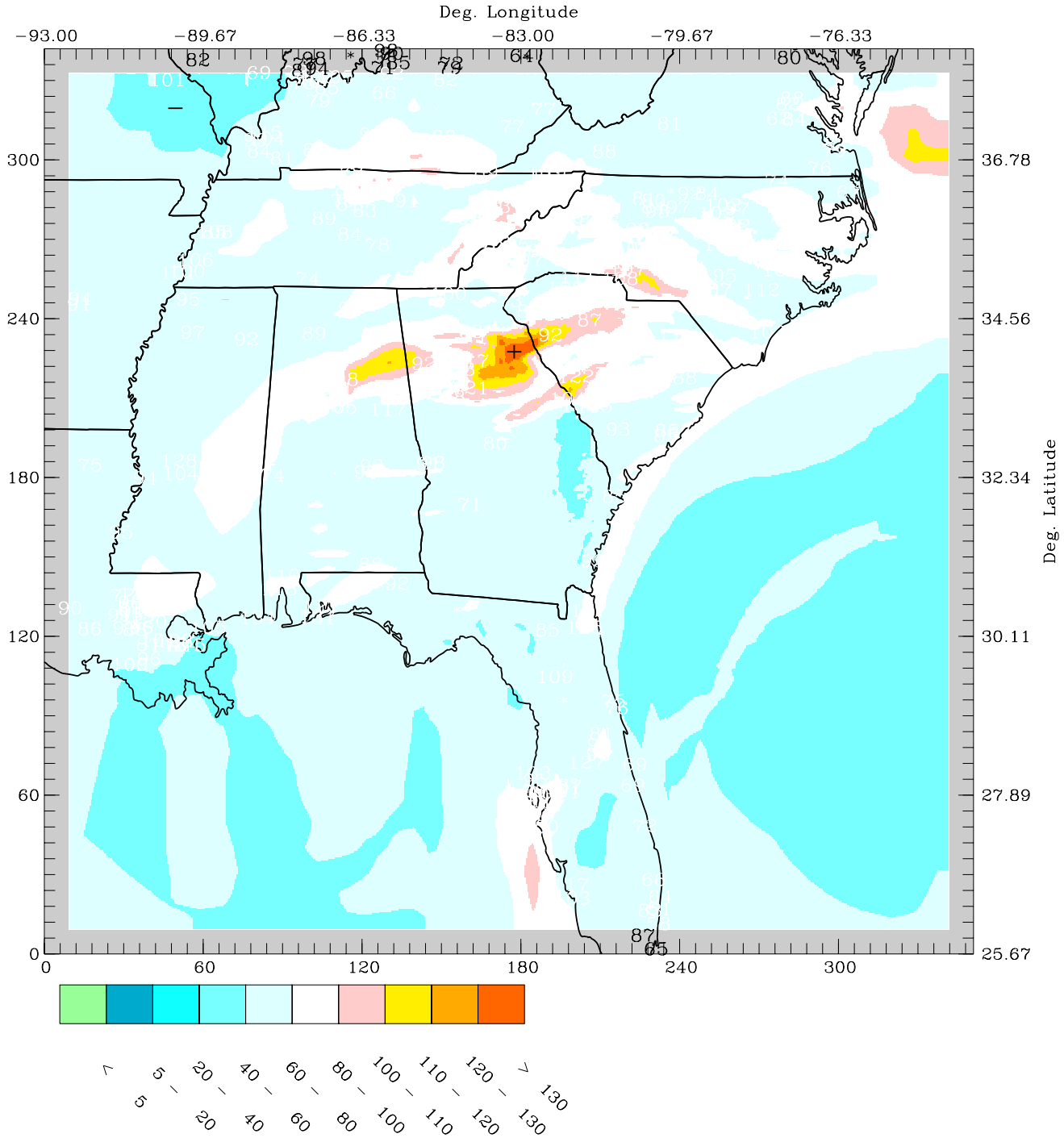

Daily Maximum O3, May 20, 1998

UAMV Run -- SCDHEC-FINAL

Grid cf

UAMPLT_C: Apr 1 11:33:48 EST 2003

Time: 0–2400 May 21, 1998

LEVEL 1 Ozone (ppb)

+ MAXIMUM = 129.8 ppb (261,209)

– MINIMUM = 47.8 ppb (32,325)

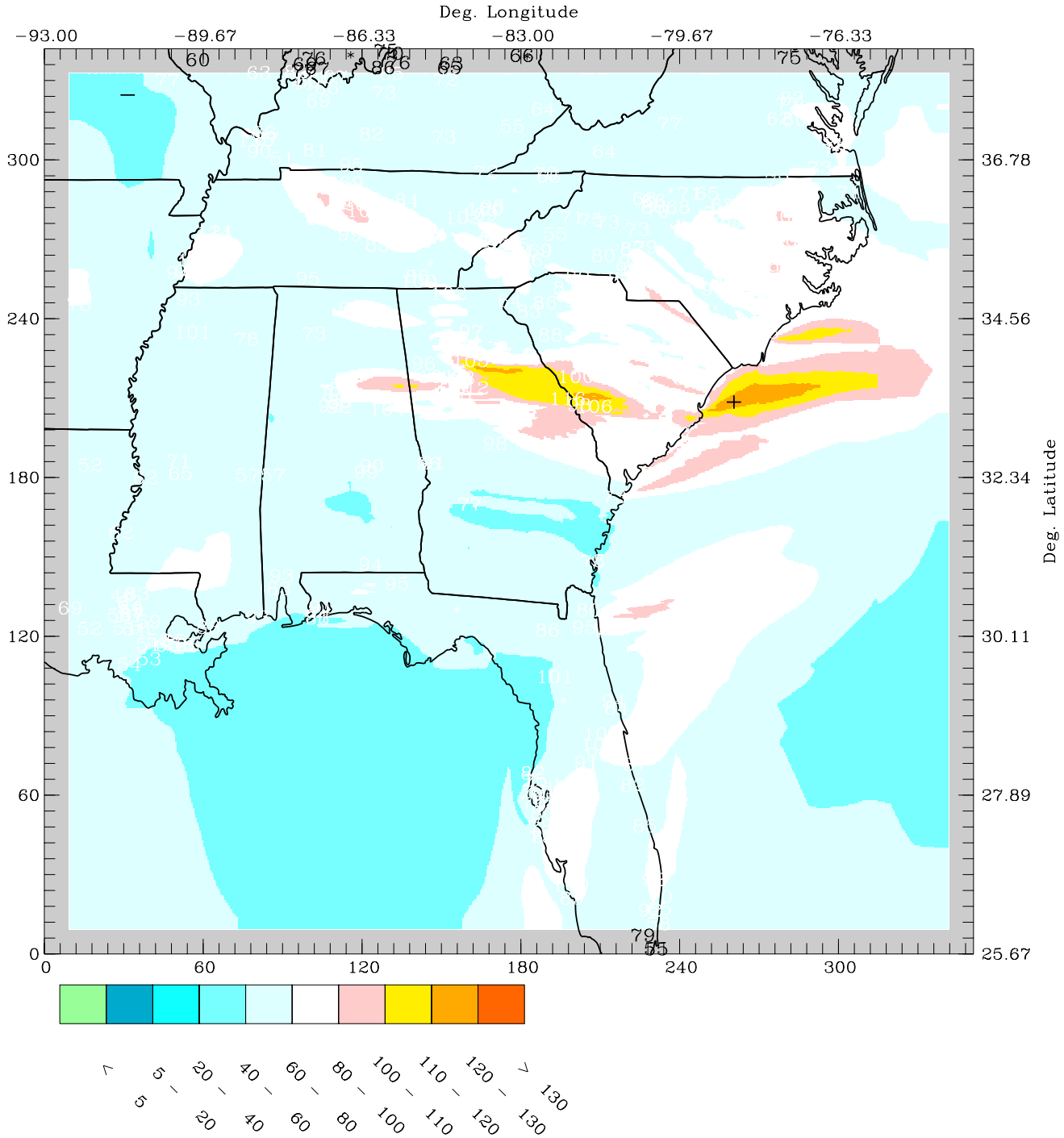

Daily Maximum O3, May 21, 1998

UAMV Run -- SCDHEC-FINAL

Grid cf

UAMPLT_C: Apr 1 11:33:53 EST 2003

Time: 0–2400 May 22, 1998

LEVEL 1 Ozone (ppb)

+ MAXIMUM = 132.5 ppb (179,227)

– MINIMUM = 26.3 ppb (50,257)

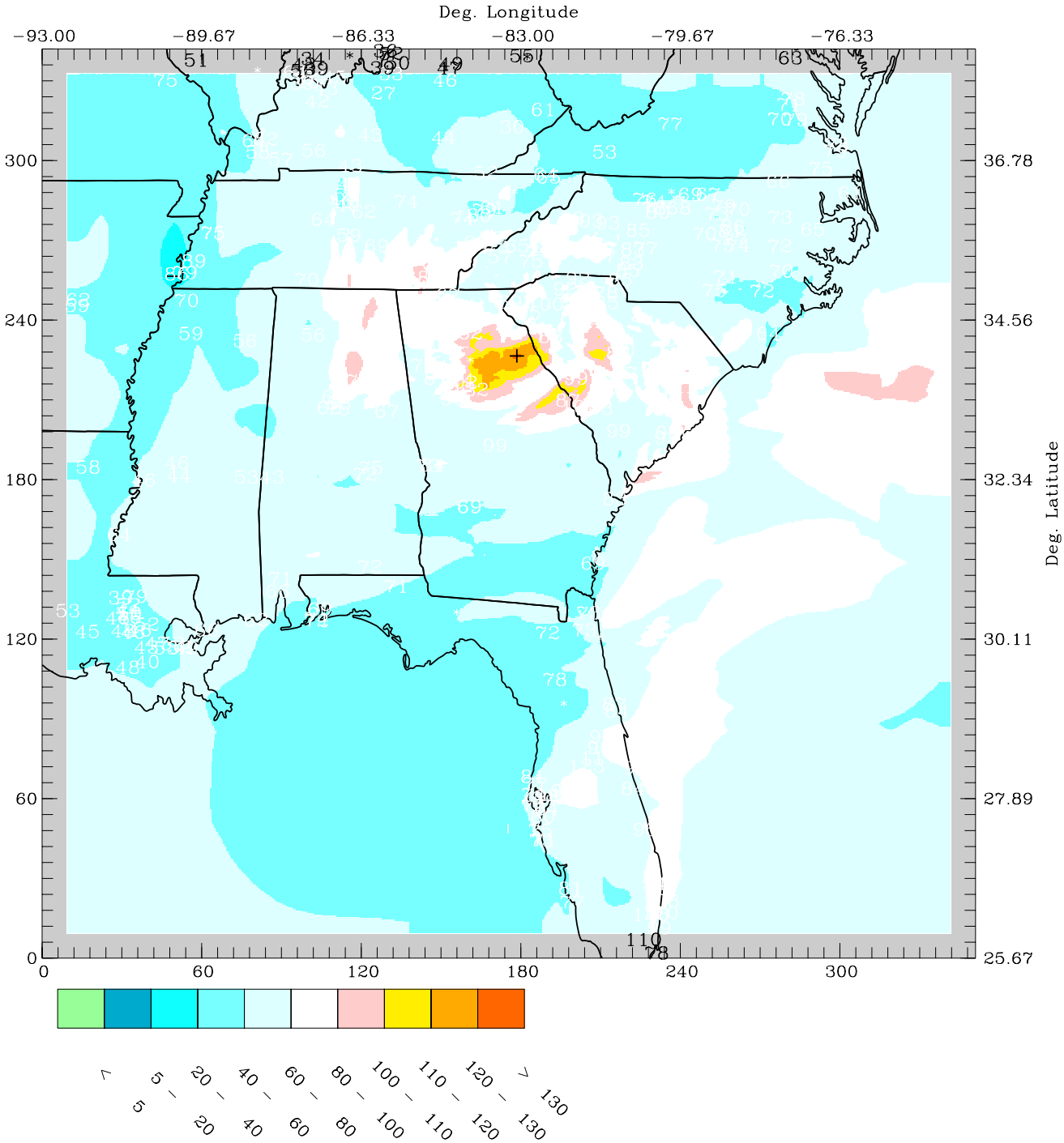

Daily Maximum O3, May 22, 1998

UAMV Run -- SCDHEC-FINAL

Grid cf

UAMPLT_C: Apr 1 11:33:58 EST 2003

Time: 0–2400 May 23, 1998

LEVEL 1 Ozone (ppb)

+ MAXIMUM = 118.3 ppb (169,221)

– MINIMUM = 24.5 ppb (50,257)

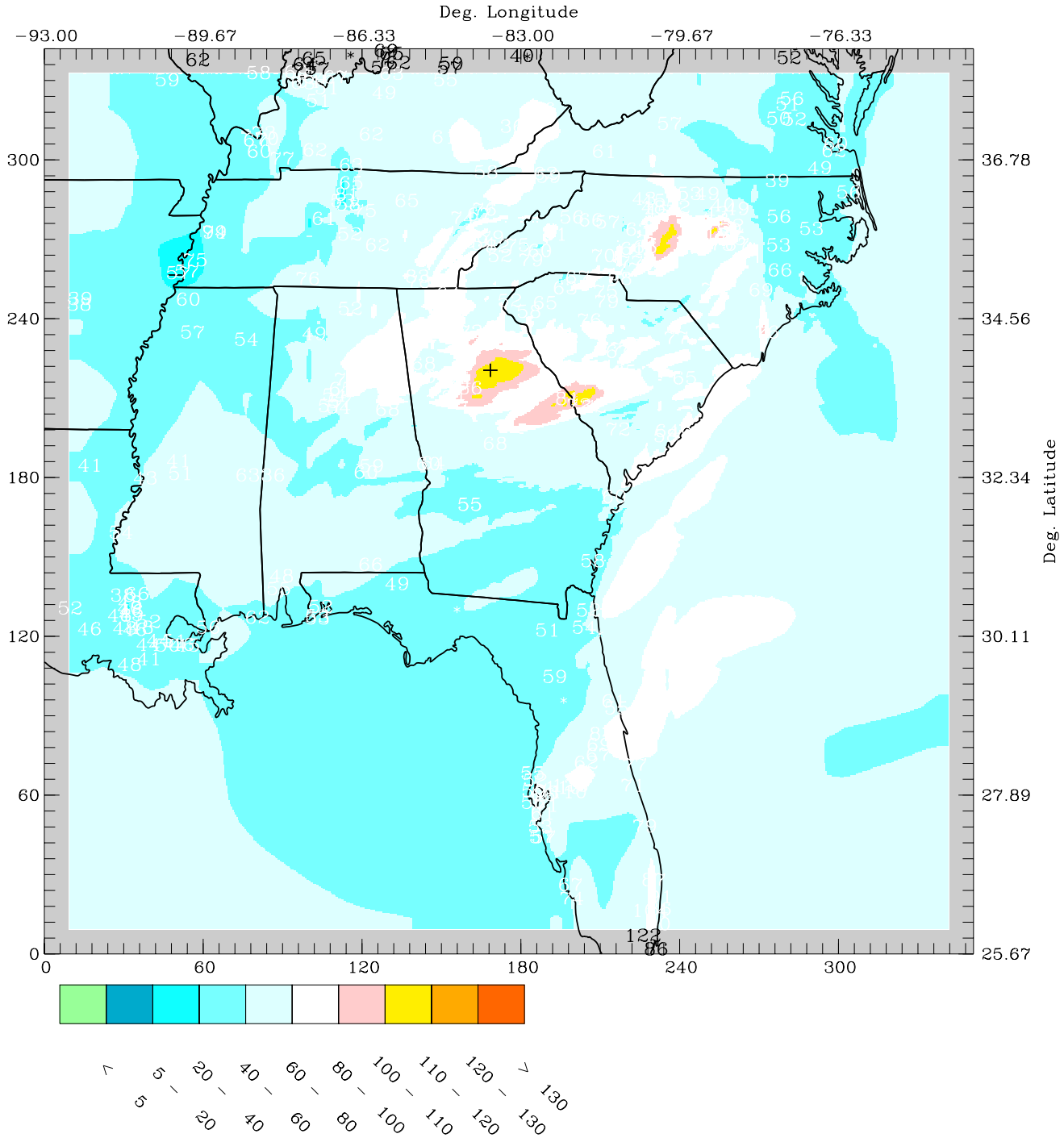

Daily Maximum O3, May 23, 1998

UAMV Run -- SCDHEC-FINAL

Grid cf

UAMPLT_C: Apr 1 11:34:05 EST 2003