Time: 0–2400 May 16, 1998
LEVEL 1 Ozone (ppb)

+ MAXIMUM = 117.0 ppb (76,110)
– MINIMUM = 4.9 ppb (63,12)

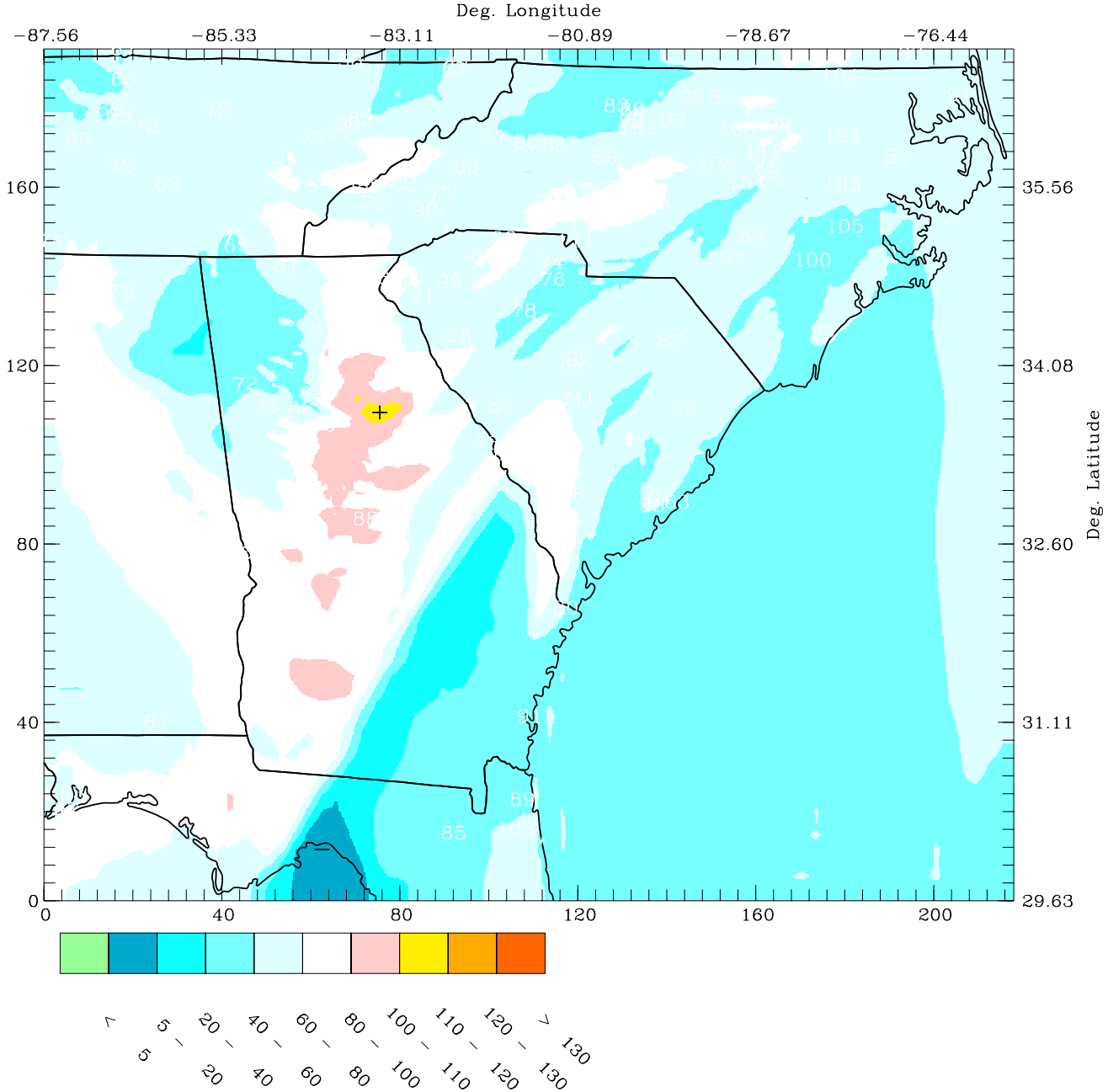

Daily Maximum O3, May 16, 1998
UAMV Run -- SCDHEC-FINAL
Grid ff2

UAMPLT_C: Apr 1 11:34:10 EST 2003

Time: 0–2400 May 17, 1998
LEVEL 1 Ozone (ppb)

+ MAXIMUM = 127.9 ppb (120,118)
– MINIMUM = 41.5 ppb (75,1)

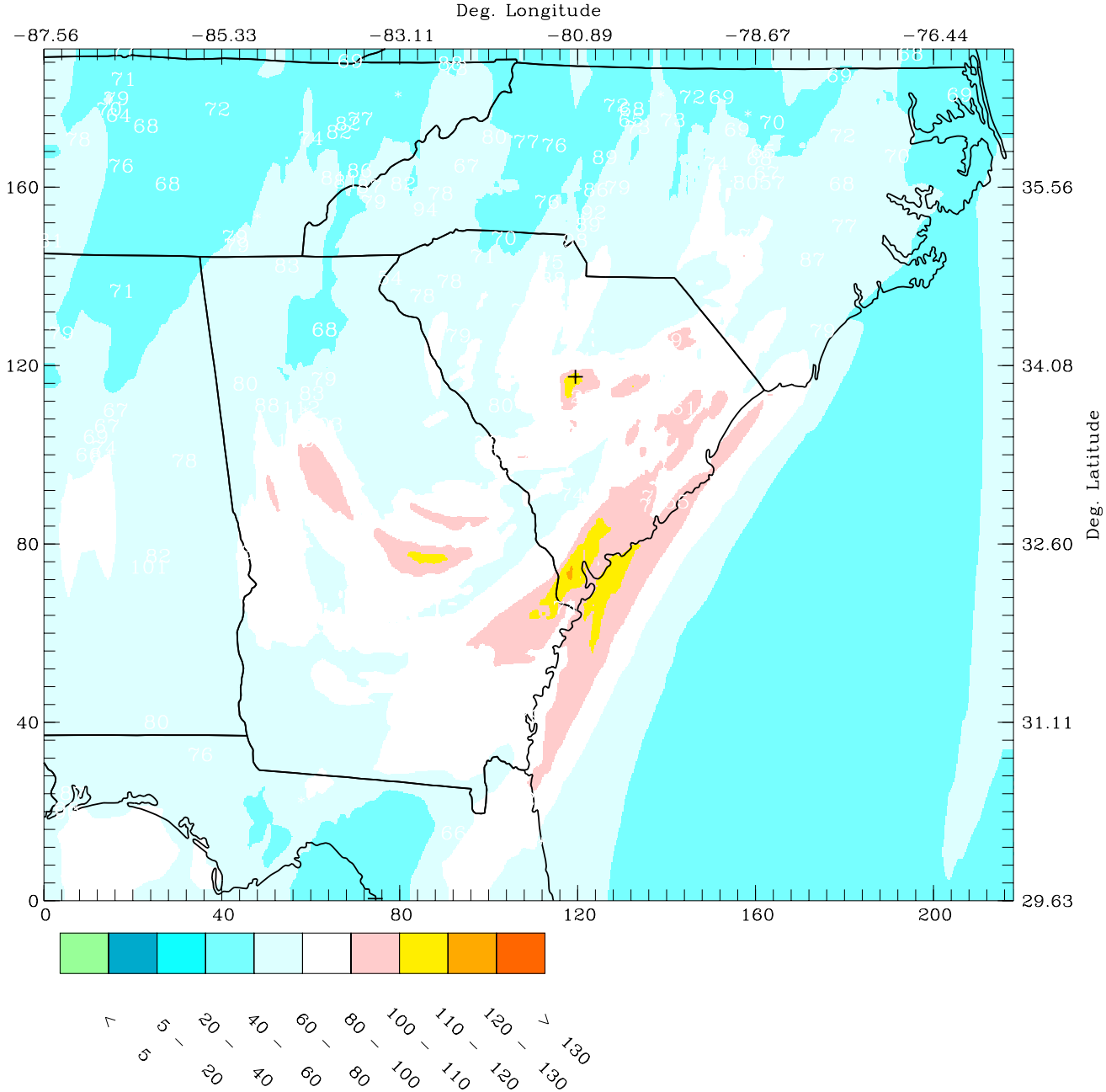

Daily Maximum O3, May 17, 1998
UAMV Run -- SCDHEC-FINAL
Grid ff2

UAMPLT_C: Apr 1 11:34:15 EST 2003

Time: 0–2400 May 18, 1998
LEVEL 1 Ozone (ppb)

+ MAXIMUM = 130.8 ppb (135,80)
– MINIMUM = 45.6 ppb (194,58)

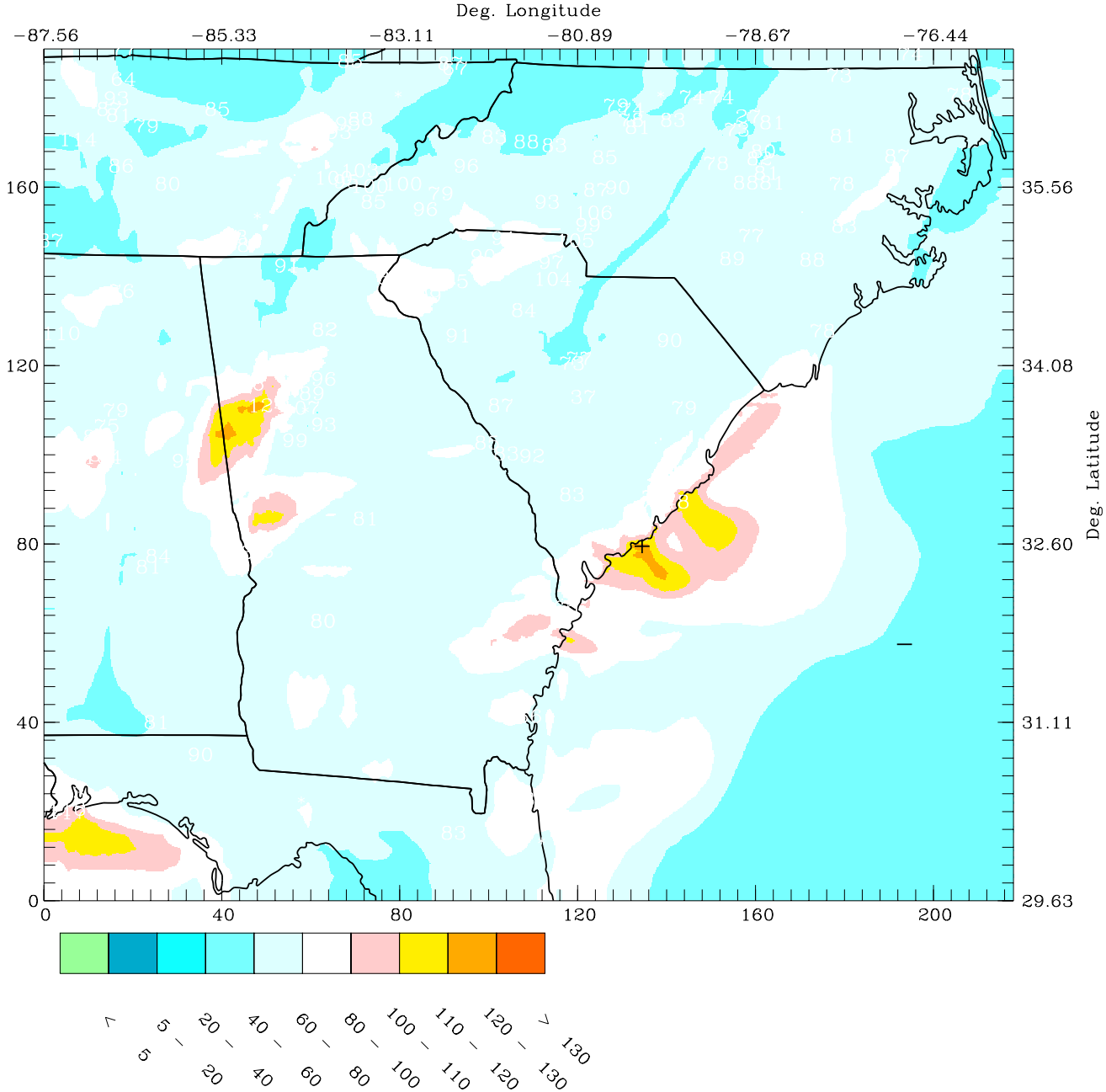

Daily Maximum O3, May 18, 1998
UAMV Run -- SCDHEC-FINAL
Grid ff2

UAMPLT_C: Apr 1 11:34:20 EST 2003

Time: 0–2400 May 19, 1998
LEVEL 1 Ozone (ppb)

+ MAXIMUM = 149.6 ppb (62,120)
– MINIMUM = 44.6 ppb (211,62)

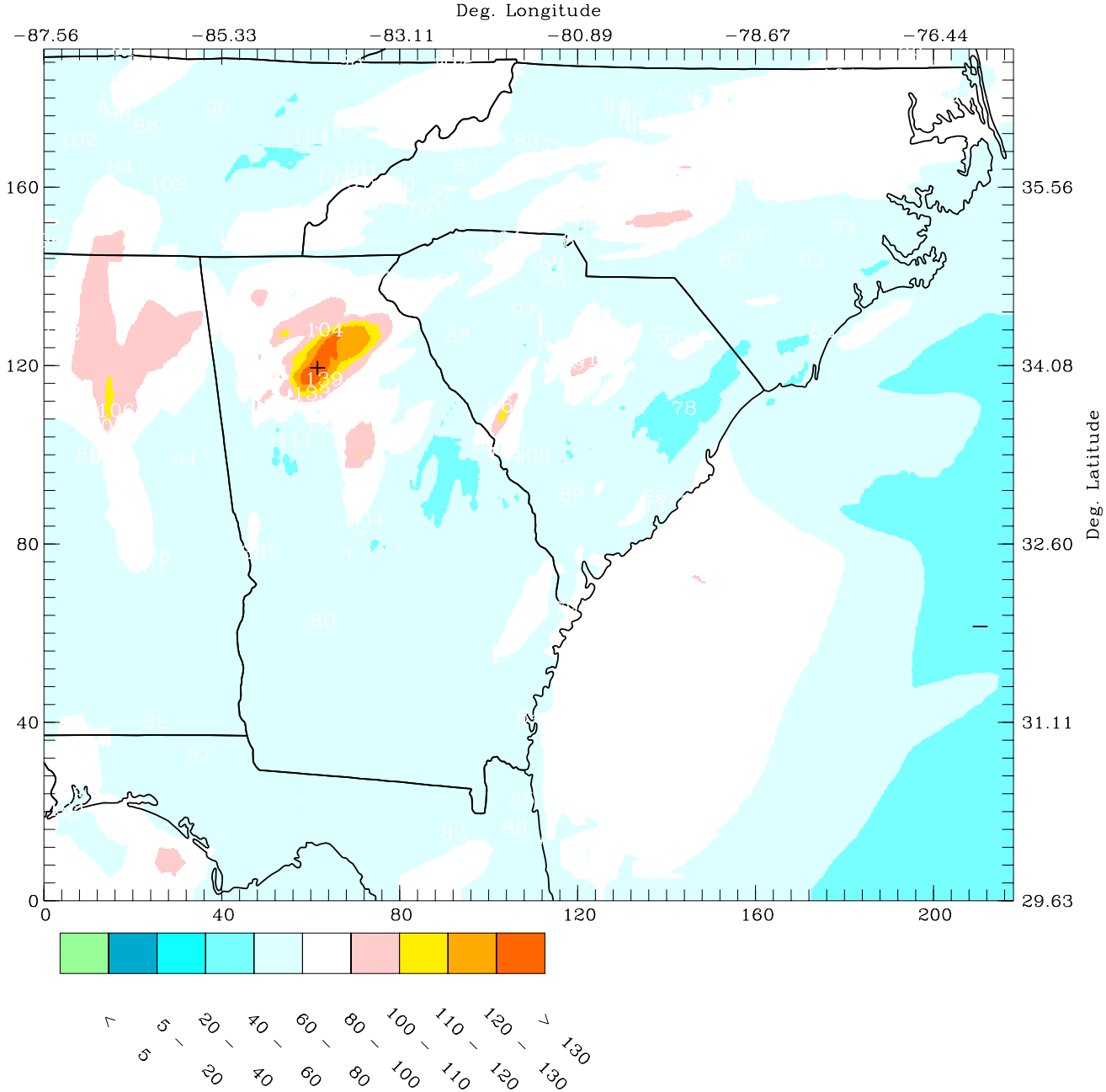

Daily Maximum O3, May 19, 1998
UAMV Run -- SCDHEC-FINAL
Grid ff2

UAMPLT_C: Apr 1 11:34:26 EST 2003

Time: 0–2400 May 20, 1998
LEVEL 1 Ozone (ppb)

+ MAXIMUM = 143.3 ppb (80,121)
– MINIMUM = 47.7 ppb (207,2)

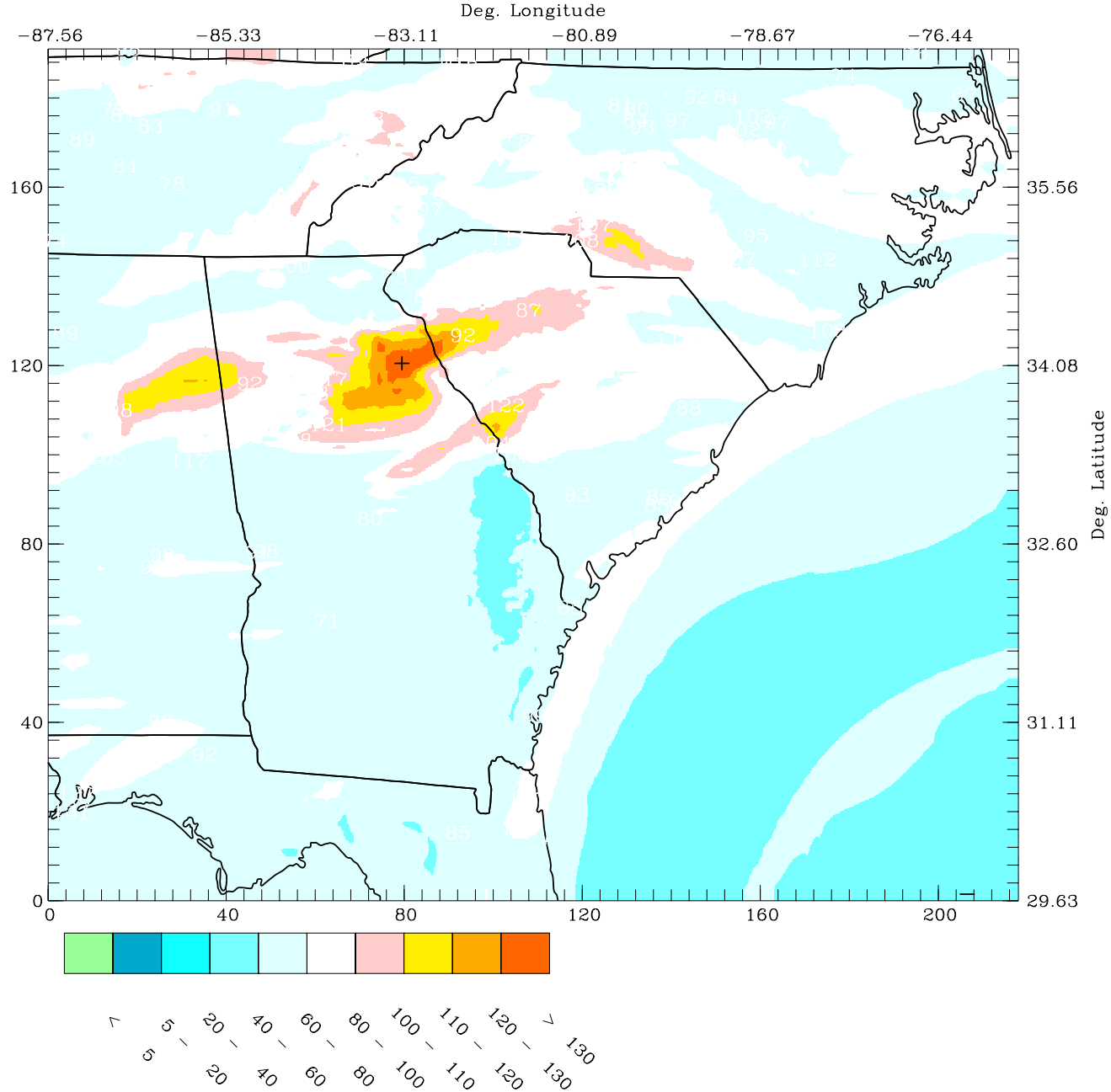

Daily Maximum O3, May 20, 1998
UAMV Run -- SCDHEC-FINAL
Grid ff2

UAMPLT_C: Apr 1 11:34:32 EST 2003

Time: 0–2400 May 21, 1998
LEVEL 1 Ozone (ppb)

+ MAXIMUM = 129.8 ppb (163,102)
– MINIMUM = 54.0 ppb (114,49)

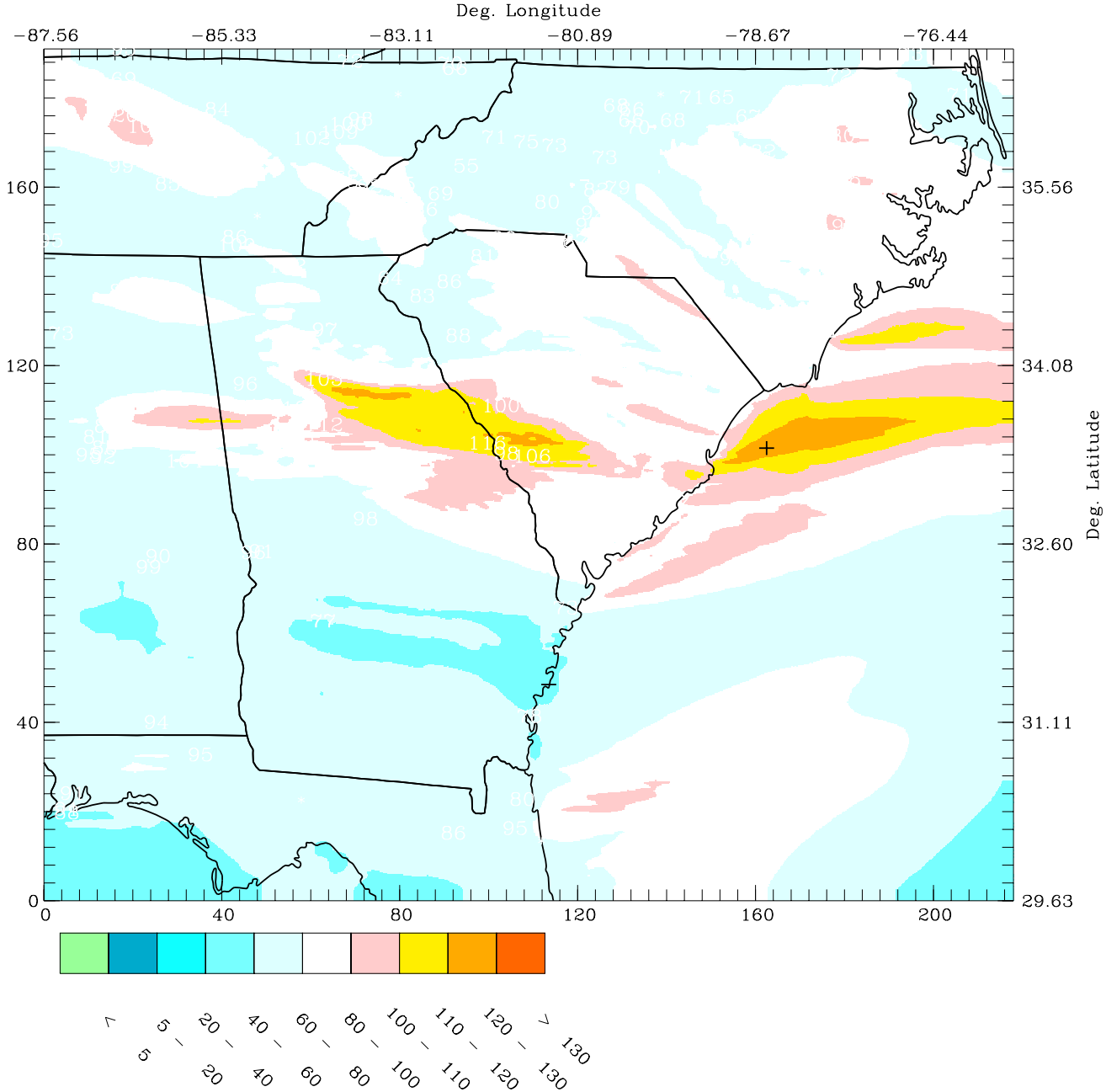

Daily Maximum O3, May 21, 1998
UAMV Run -- SCDHEC-FINAL
Grid ff2

UAMPLT_C: Apr 1 11:34:39 EST 2003

Time: 0–2400 May 22, 1998
LEVEL 1 Ozone (ppb)

+ MAXIMUM = 132.5 ppb (81,120)
– MINIMUM = 36.2 ppb (66,174)

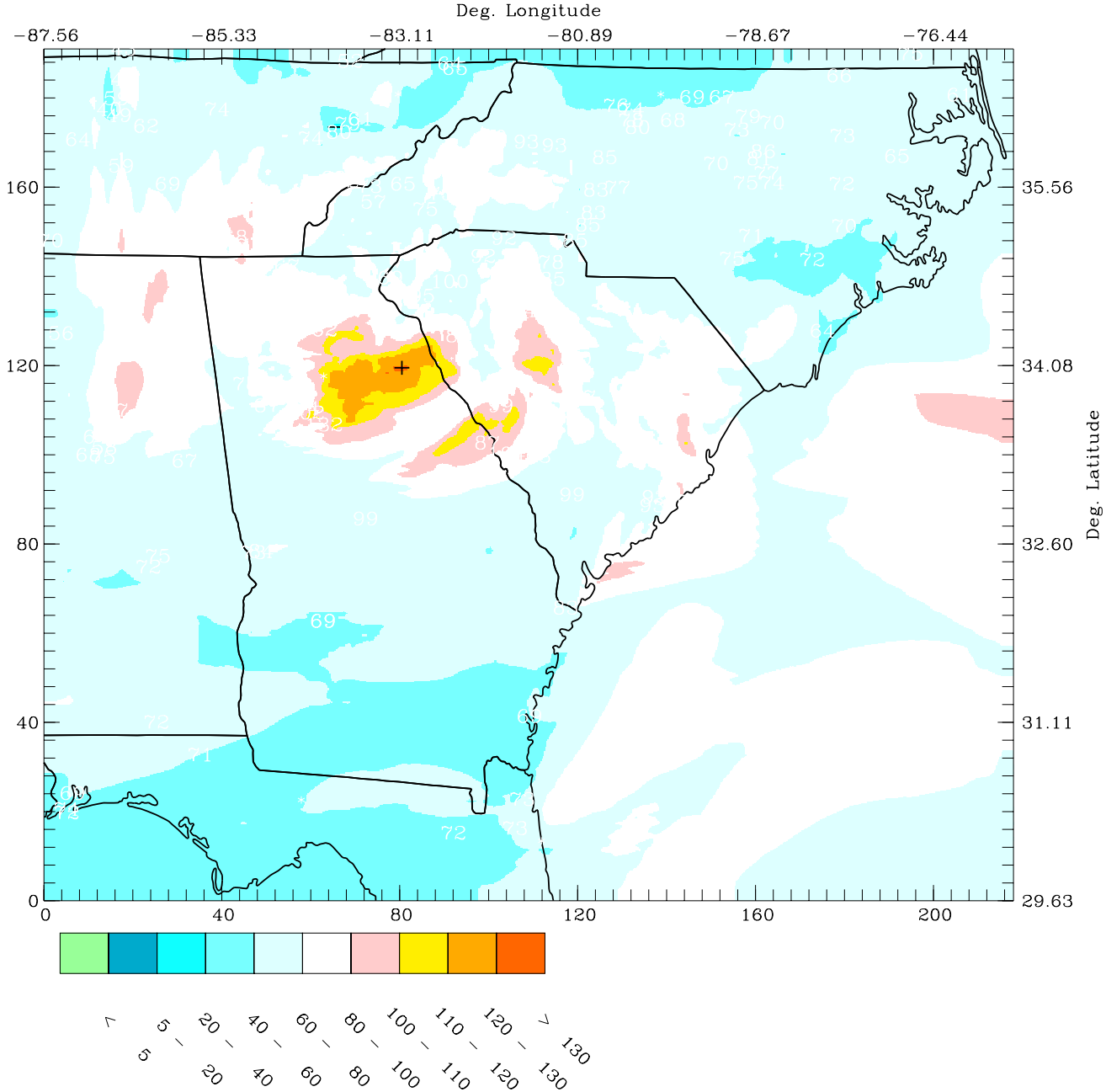

Daily Maximum O3, May 22, 1998
UAMV Run -- SCDHEC-FINAL
Grid ff2

UAMPLT_C: Apr 1 11:34:45 EST 2003

Time: 0–2400 May 23, 1998
LEVEL 1 Ozone (ppb)

+ MAXIMUM = 118.3 ppb (71,114)
– MINIMUM = 33.0 ppb (15,180)

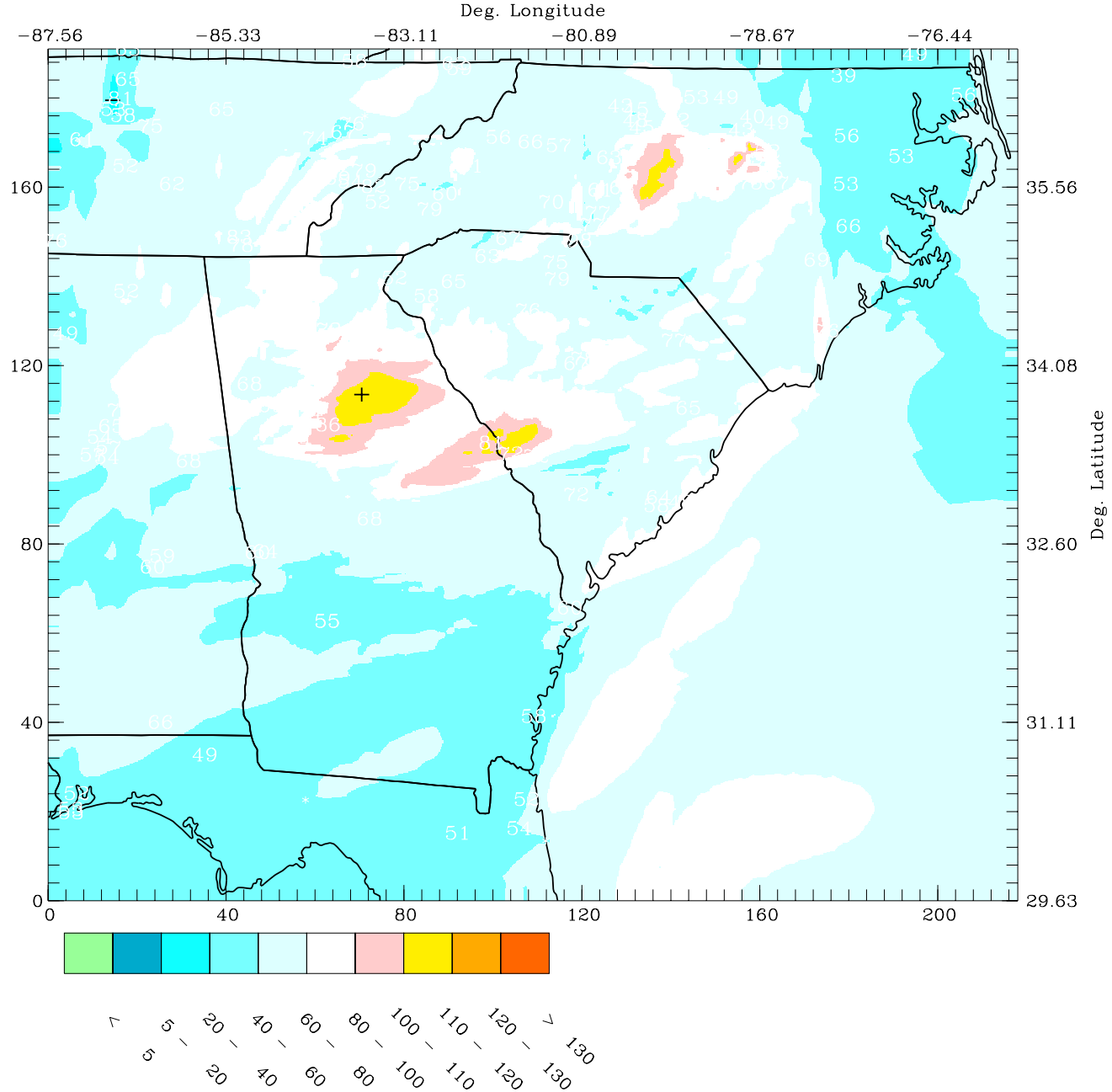

Daily Maximum O3, May 23, 1998
UAMV Run -- SCDHEC-FINAL
Grid ff2

UAMPLT_C: Apr 1 11:34:51 EST 2003