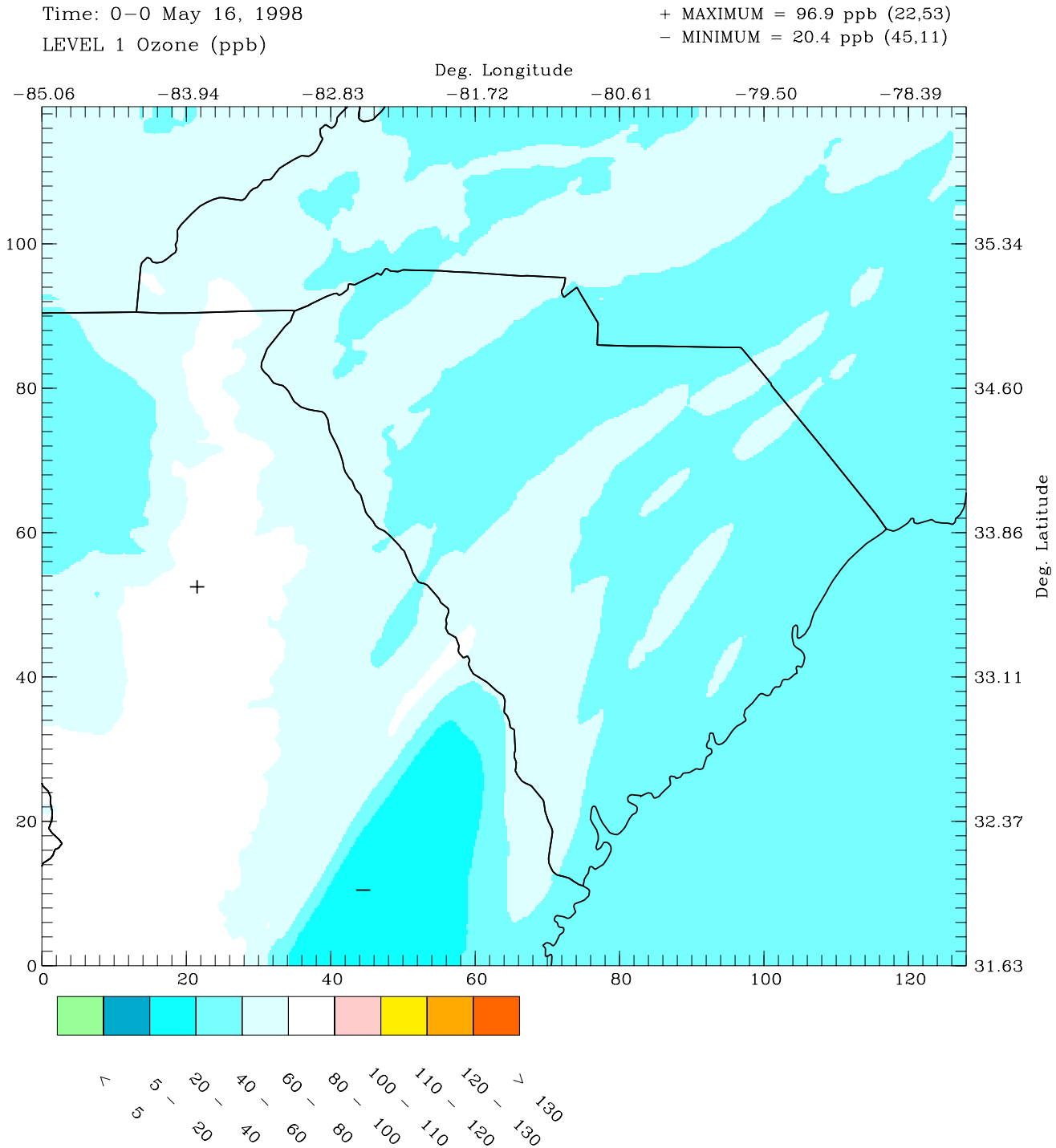

Maximum 8-hour avg O3, May 16, 1998
UAMV Run -- SCDHEC-2007a
Grid ff3

UAMPLT_C: Sep 8 10:51:10 EDT 2003

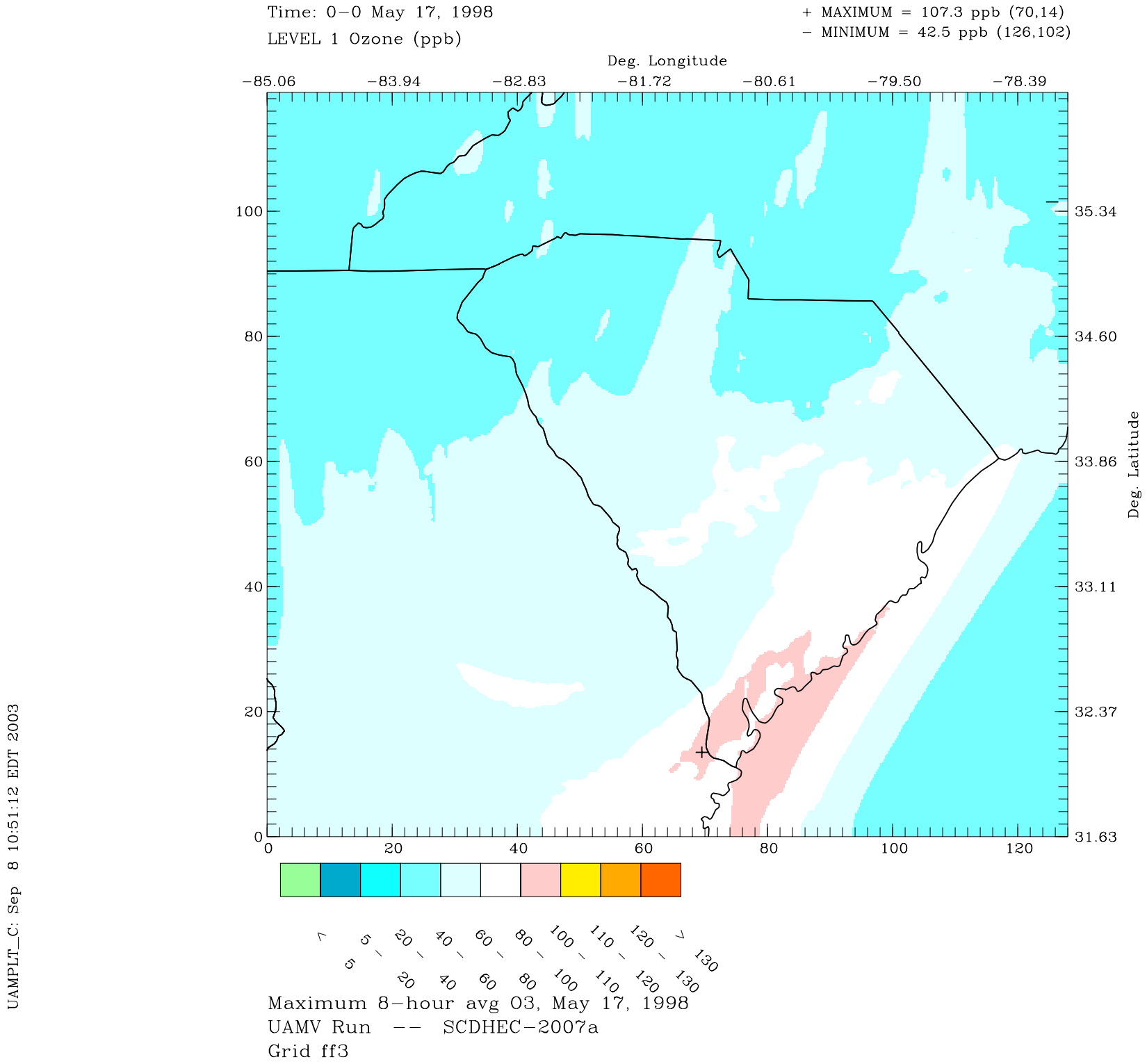
Time: 0-0 May 17, 1998
LEVEL 1 Ozone (ppb)
+ MAXIMUM = 107.3 ppb (70,14)
- MINIMUM = 42.5 ppb (126,102)
Deg. Longitude
-85.06
-83.94
-82.83
-81.72
-80.61
-79.50
-78.39
Deg. Latitude
35.34
34.60
33.86
33.11
32.37
31.63
0
20
40
60
80
100
120
< 5
5 - 20
20 - 40
40 - 60
60 - 80
80 - 100
100 - 110
110 - 120
120 - 130
> 130
Maximum 8-hour avg O3, May 17, 1998
UAMV Run -- SCDHEC-2007a
Grid ff3
UAMPLT_C: Sep 8 10:51:12 EDT 2003

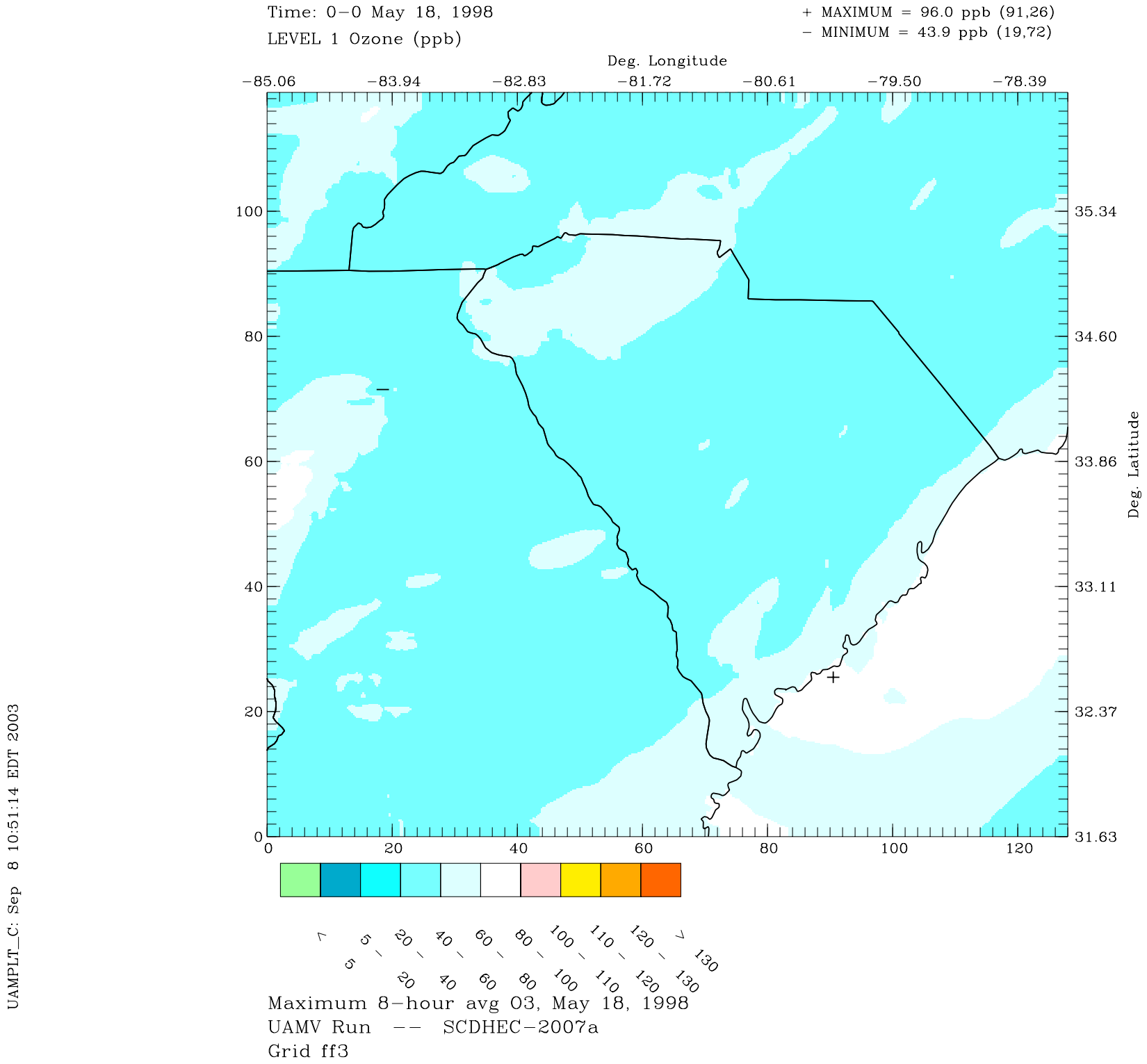
Time: 0-0 May 18, 1998
LEVEL 1 Ozone (ppb)
+ MAXIMUM = 96.0 ppb (91,26)
- MINIMUM = 43.9 ppb (19,72)
Deg. Longitude
-85.06
-83.94
-82.83
-81.72
-80.61
-79.50
-78.39
Deg. Latitude
35.34
34.60
33.86
33.11
32.37
31.63
0
20
40
60
80
100
120
< 5
5 - 20
20 - 40
40 - 60
60 - 80
80 - 100
100 - 110
110 - 120
120 - 130
> 130
Maximum 8-hour avg O3, May 18, 1998
UAMV Run -- SCDHEC-2007a
Grid ff3
UAMPLT_C: Sep 8 10:51:14 EDT 2003

Time: 0-0 May 19, 1998
LEVEL 1 Ozone (ppb)

+ MAXIMUM = 105.4 ppb (16,64)
- MINIMUM = 43.1 ppb (8,52)

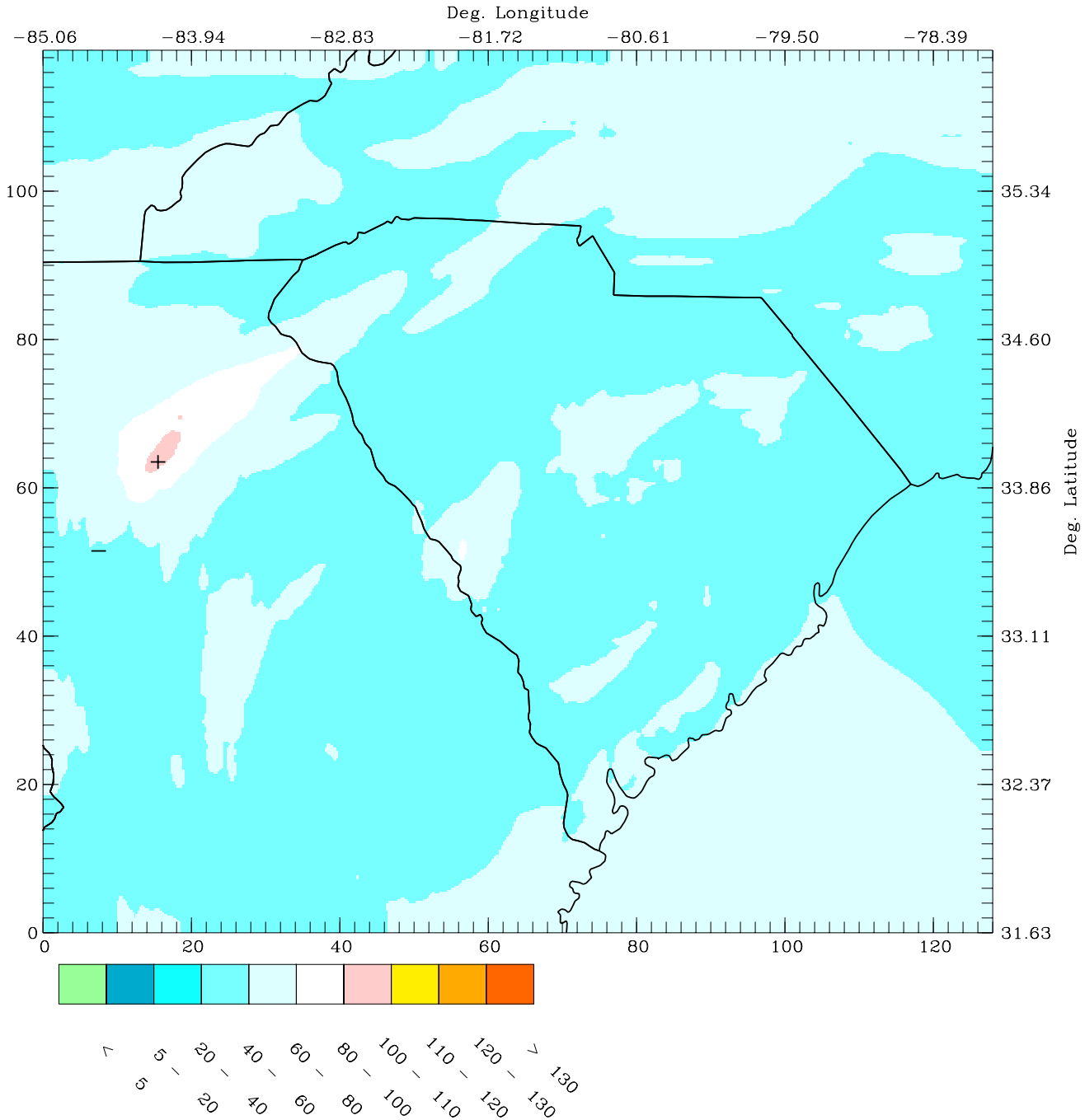

Maximum 8-hour avg O3, May 19, 1998
UAMV Run -- SCDHEC-2007a
Grid ff3

UAMPLT_C: Sep 8 10:51:16 EDT 2003

Time: 0-0 May 20, 1998
LEVEL 1 Ozone (ppb)

+ MAXIMUM = 101.1 ppb (40,68)
− MINIMUM = 43.1 ppb (55,42)

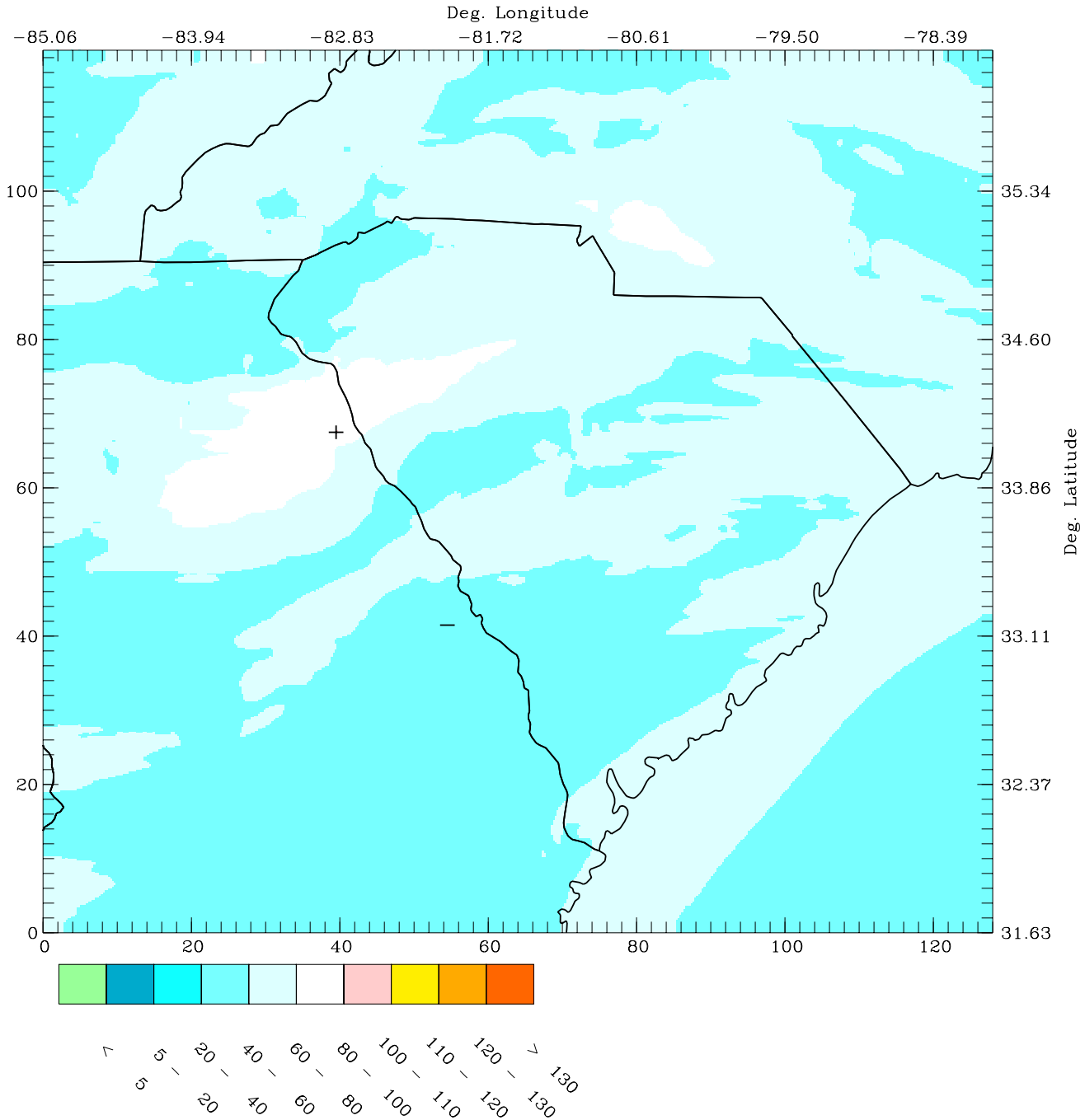

Maximum 8-hour avg O3, May 20, 1998
UAMV Run -- SCDHEC-2007a
Grid ff3

UAMPLT_C: Sep 8 10:51:17 EDT 2003

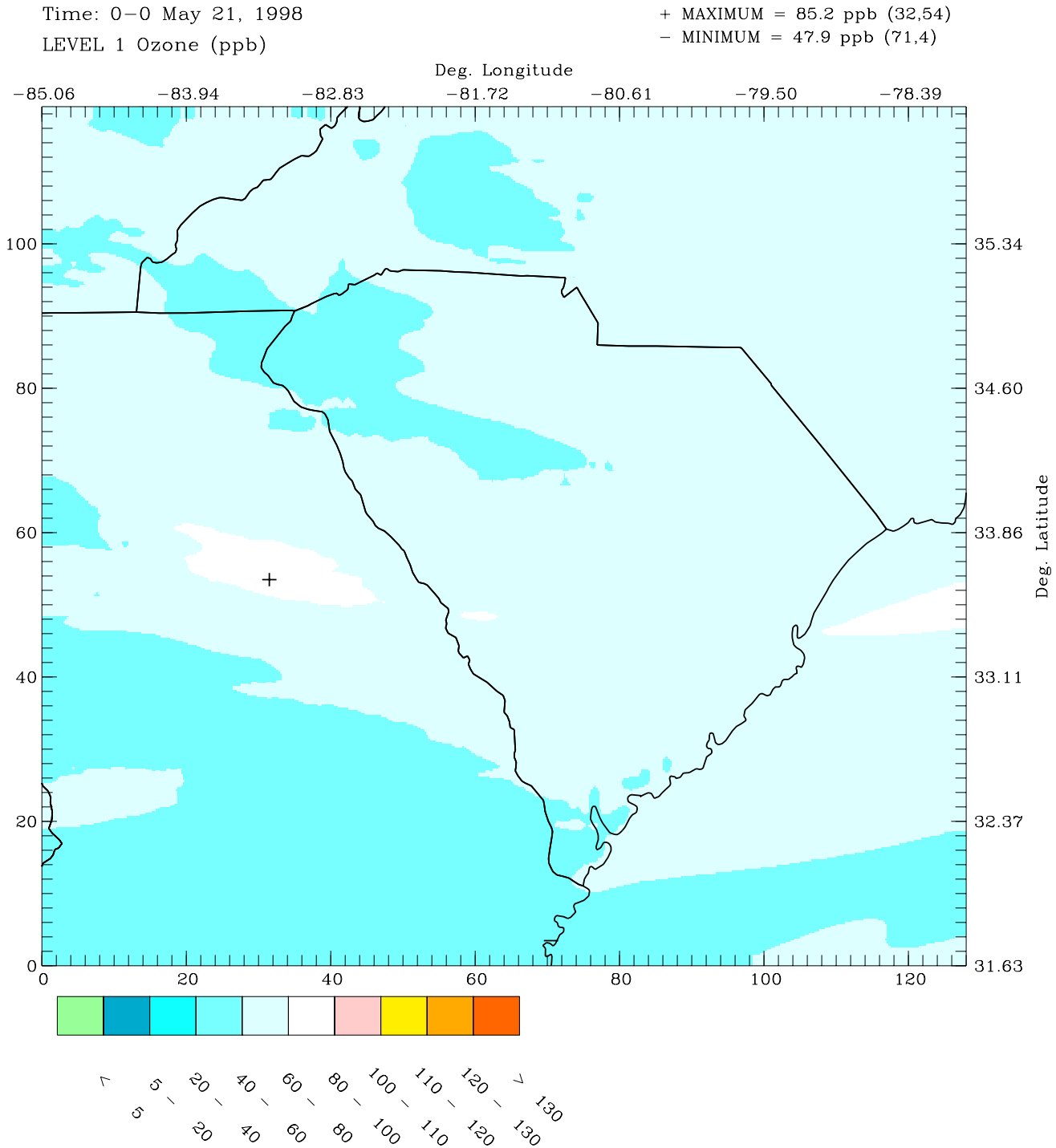

Maximum 8-hour avg O3, May 21, 1998
UAMV Run -- SCDHEC-2007a
Grid ff3

UAMPLT_C: Sep 8 10:51:19 EDT 2003

Time: 0-0 May 22, 1998
LEVEL 1 Ozone (ppb)

+ MAXIMUM = 92.2 ppb (21,62)
- MINIMUM = 32.7 ppb (21,118)

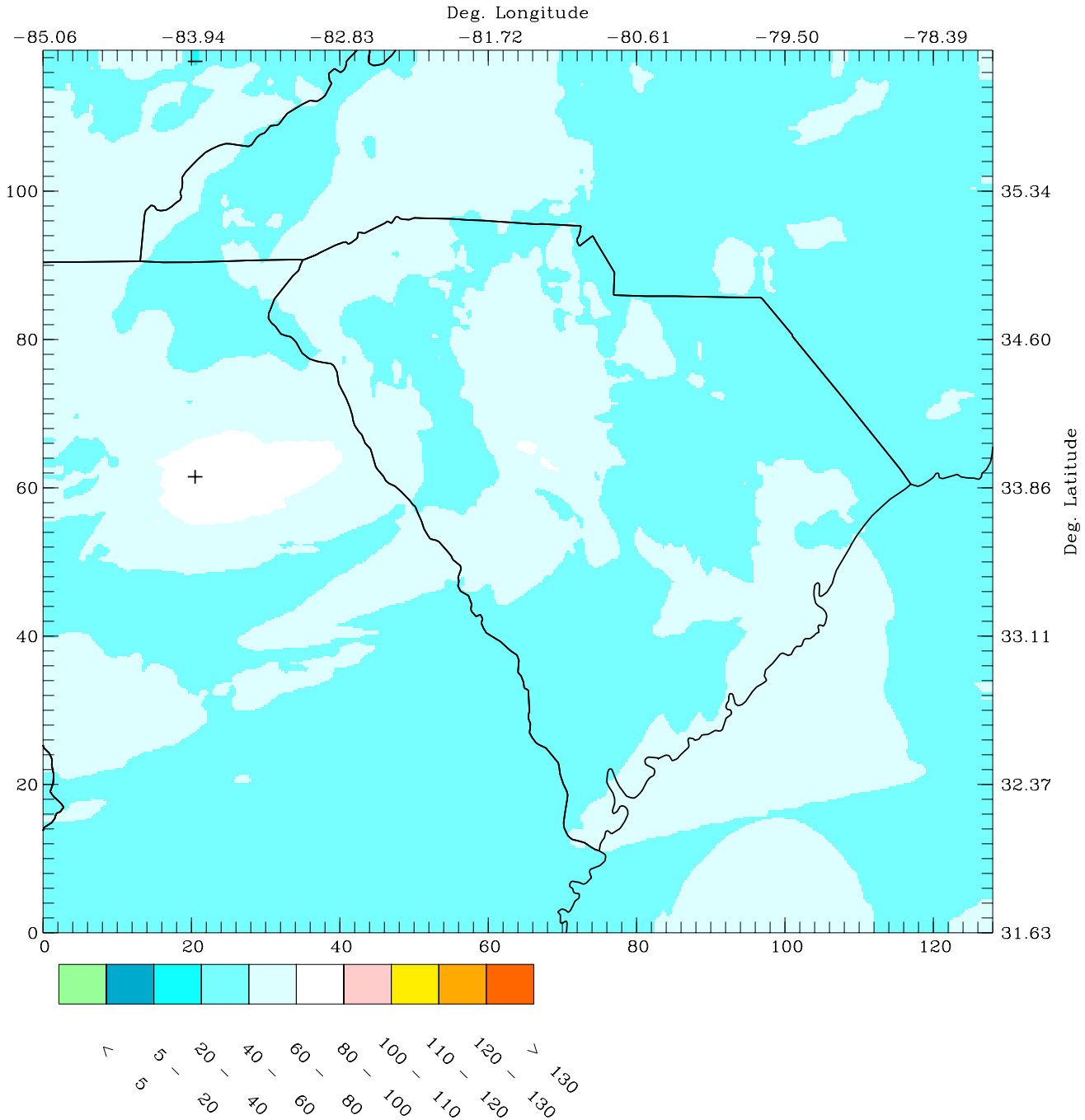

Maximum 8-hour avg O3, May 22, 1998
UAMV Run -- SCDHEC-2007a
Grid ff3

UAMPLT_C: Sep 8 10:51:21 EDT 2003

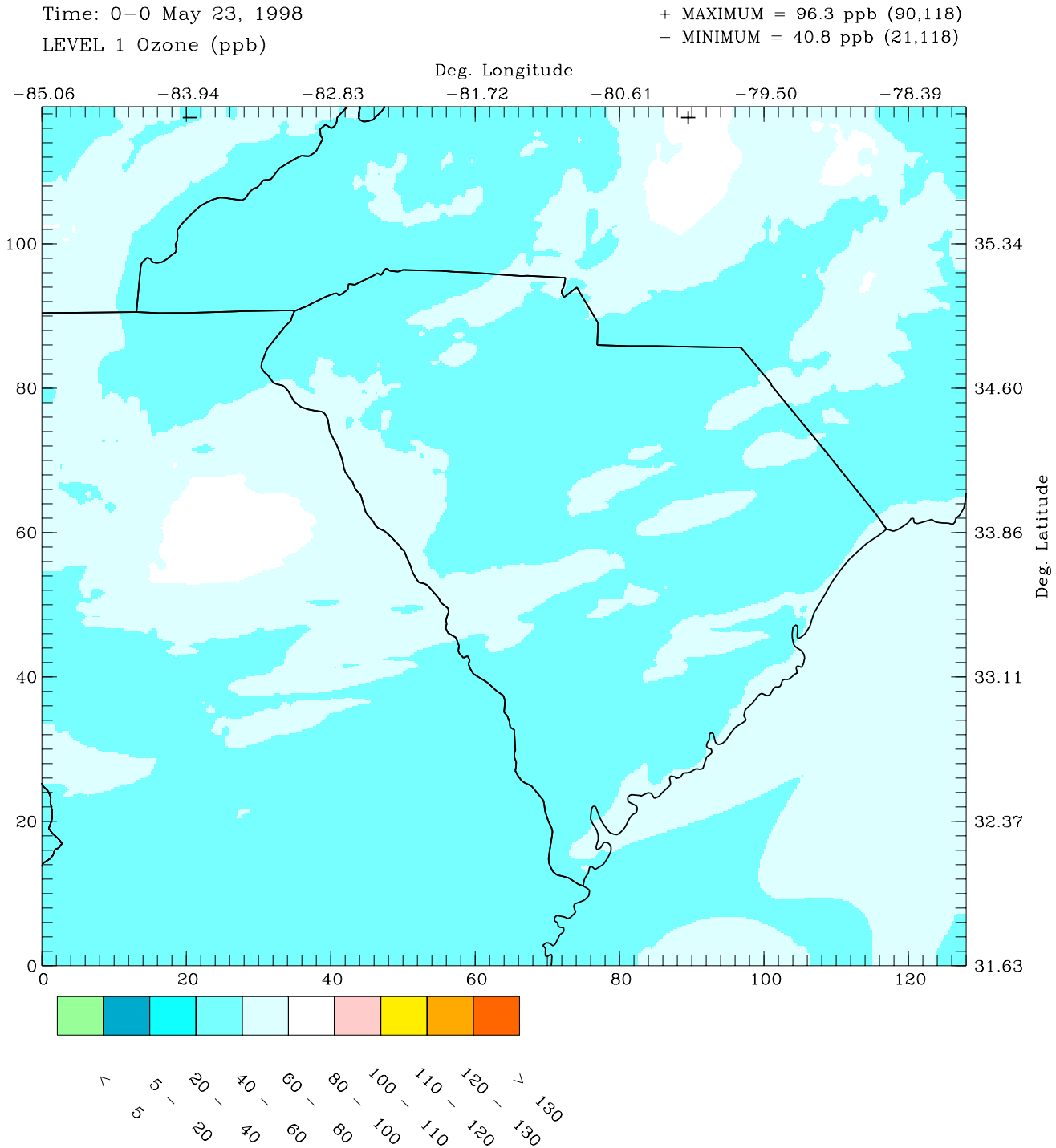

UAMPLT_C: Sep 8 10:51:23 EDT 2003