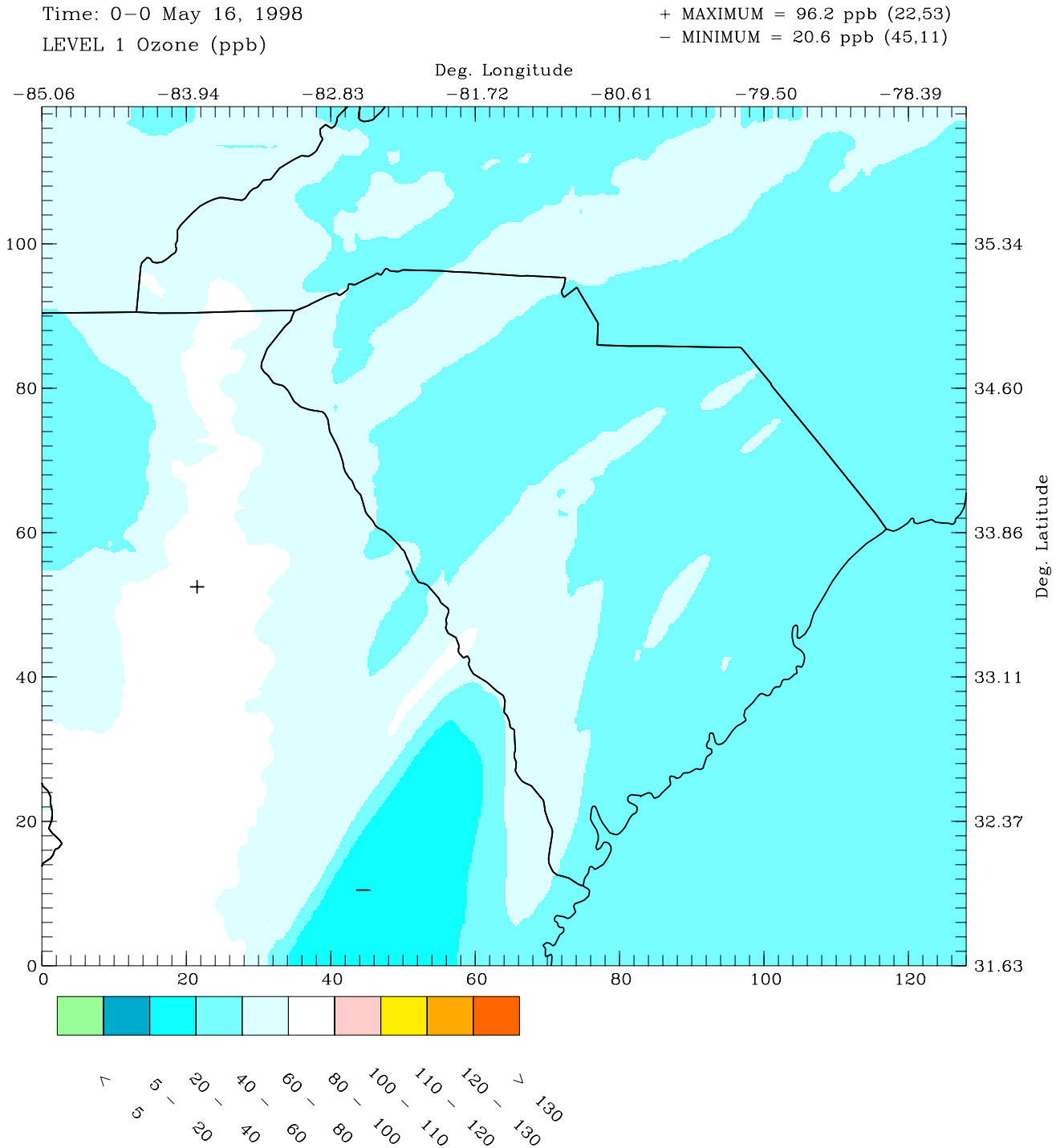

Maximum 8-hour avg O3, May 16, 1998
UAMV Run -- SCDHEC-2007b
Grid ff3

UAMPLT_C: Sep 8 11:26:32 EDT 2003

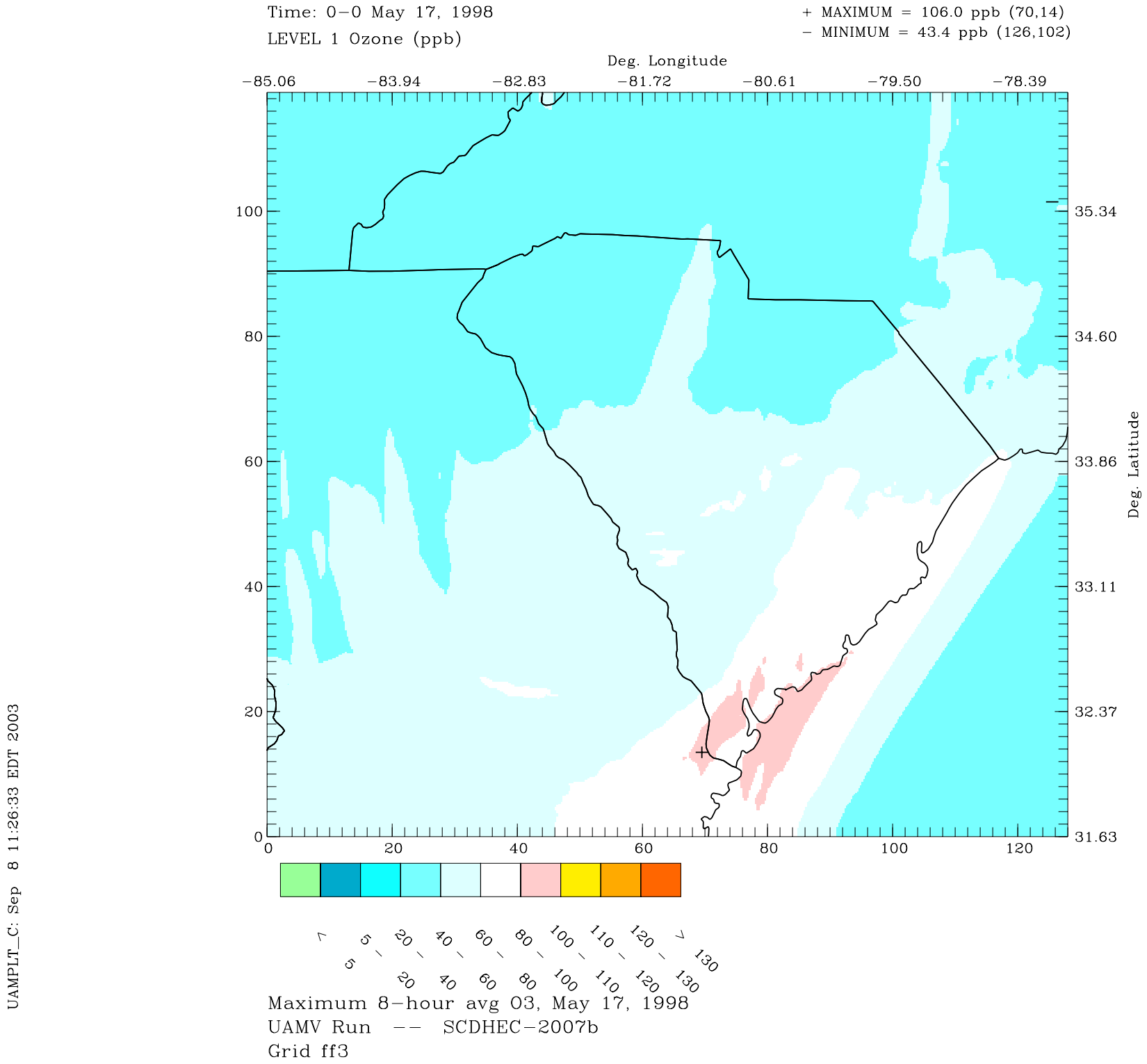
Time: 0-0 May 17, 1998
LEVEL 1 Ozone (ppb)
+ MAXIMUM = 106.0 ppb (70,14)
- MINIMUM = 43.4 ppb (126,102)
Deg. Longitude
-85.06
-83.94
-82.83
-81.72
-80.61
-79.50
-78.39
Deg. Latitude
35.34
34.60
33.86
33.11
32.37
31.63
0
20
40
60
80
100
120
< 5
5 - 20
20 - 40
40 - 60
60 - 80
80 - 100
100 - 110
110 - 120
120 - 130
> 130
Maximum 8-hour avg O3, May 17, 1998
UAMV Run -- SCDHEC-2007b
Grid ff3
UAMPLT_C: Sep 8 11:26:33 EDT 2003

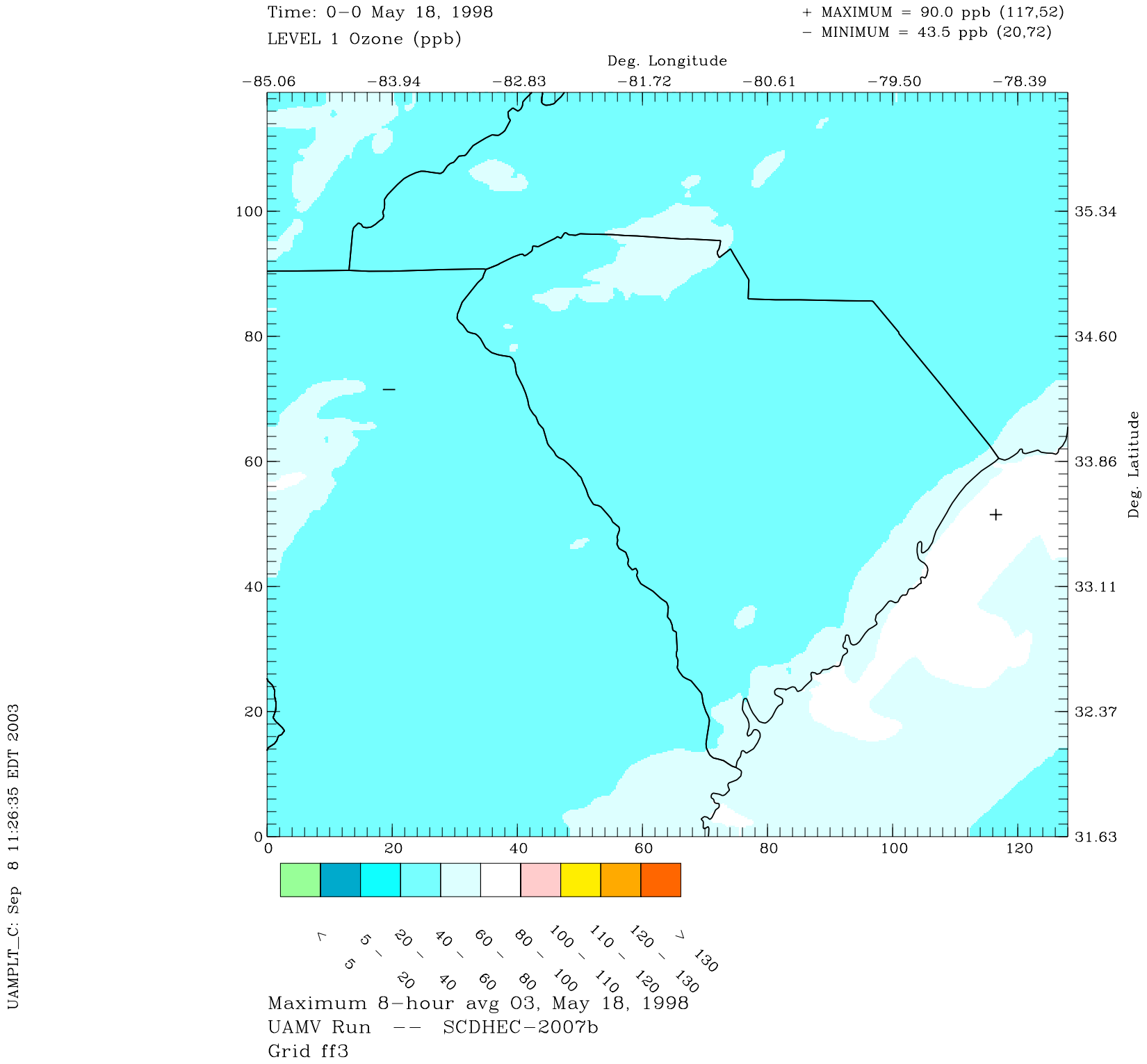
Time: 0-0 May 18, 1998
LEVEL 1 Ozone (ppb)
+ MAXIMUM = 90.0 ppb (117,52)
- MINIMUM = 43.5 ppb (20,72)
Deg. Longitude
-85.06
-83.94
-82.83
-81.72
-80.61
-79.50
-78.39
Deg. Latitude
35.34
34.60
33.86
33.11
32.37
31.63
0
20
40
60
80
100
120
< 5
5 - 20
20 - 40
40 - 60
60 - 80
80 - 100
100 - 110
110 - 120
120 - 130
> 130
Maximum 8-hour avg O3, May 18, 1998
UAMV Run -- SCDHEC-2007b
Grid ff3
UAMPLT_C: Sep 8 11:26:35 EDT 2003

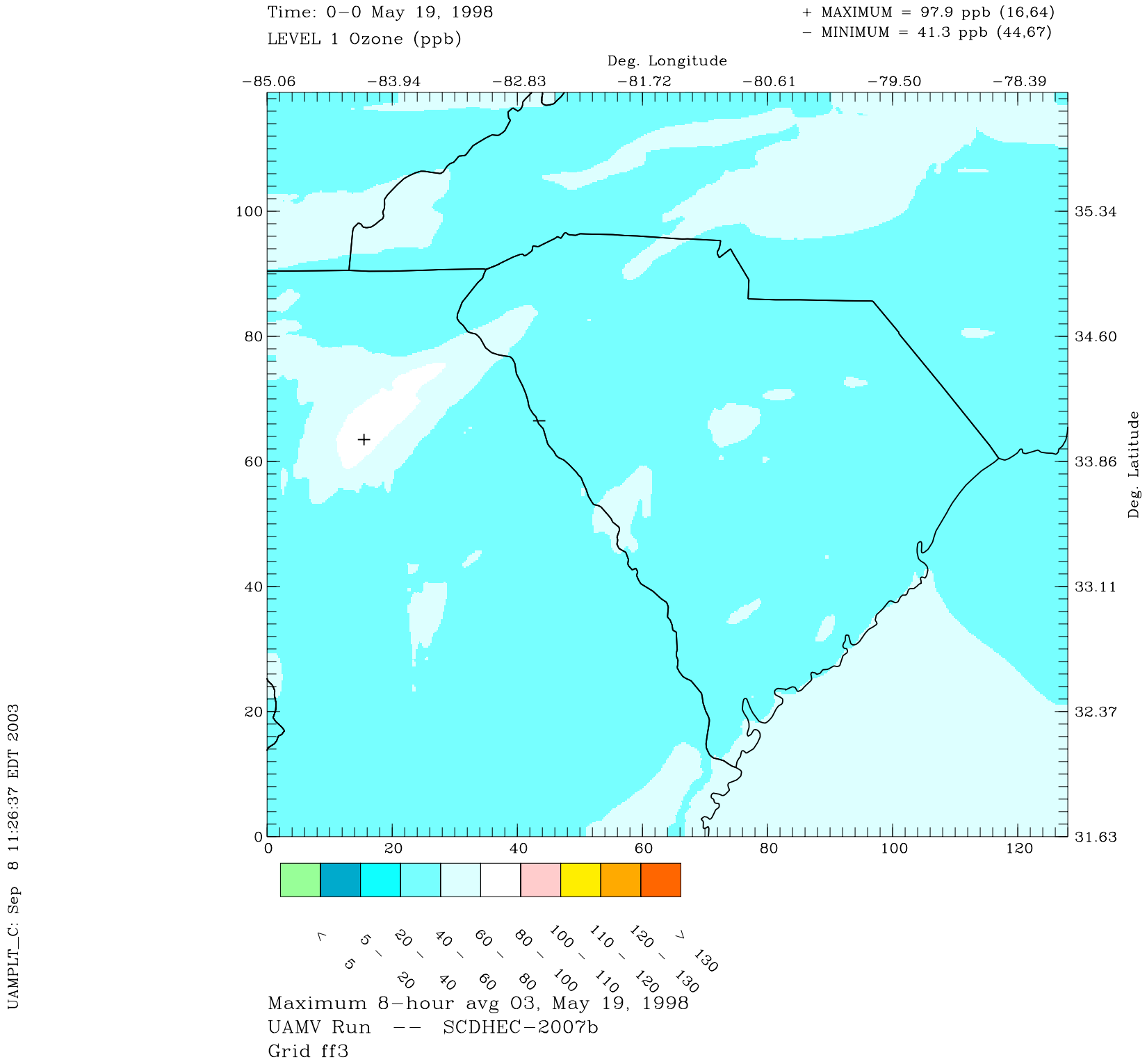
Time: 0-0 May 19, 1998
LEVEL 1 Ozone (ppb)
+ MAXIMUM = 97.9 ppb (16,64)
- MINIMUM = 41.3 ppb (44,67)
Deg. Longitude
-85.06
-83.94
-82.83
-81.72
-80.61
-79.50
-78.39
Deg. Latitude
35.34
34.60
33.86
33.11
32.37
31.63
0
20
40
60
80
100
120
< 5
5 - 20
20 - 40
40 - 60
60 - 80
80 - 100
100 - 110
110 - 120
120 - 130
> 130
Maximum 8-hour avg O3, May 19, 1998
UAMV Run -- SCDHEC-2007b
Grid ff3
UAMPLT_C: Sep 8 11:26:37 EDT 2003

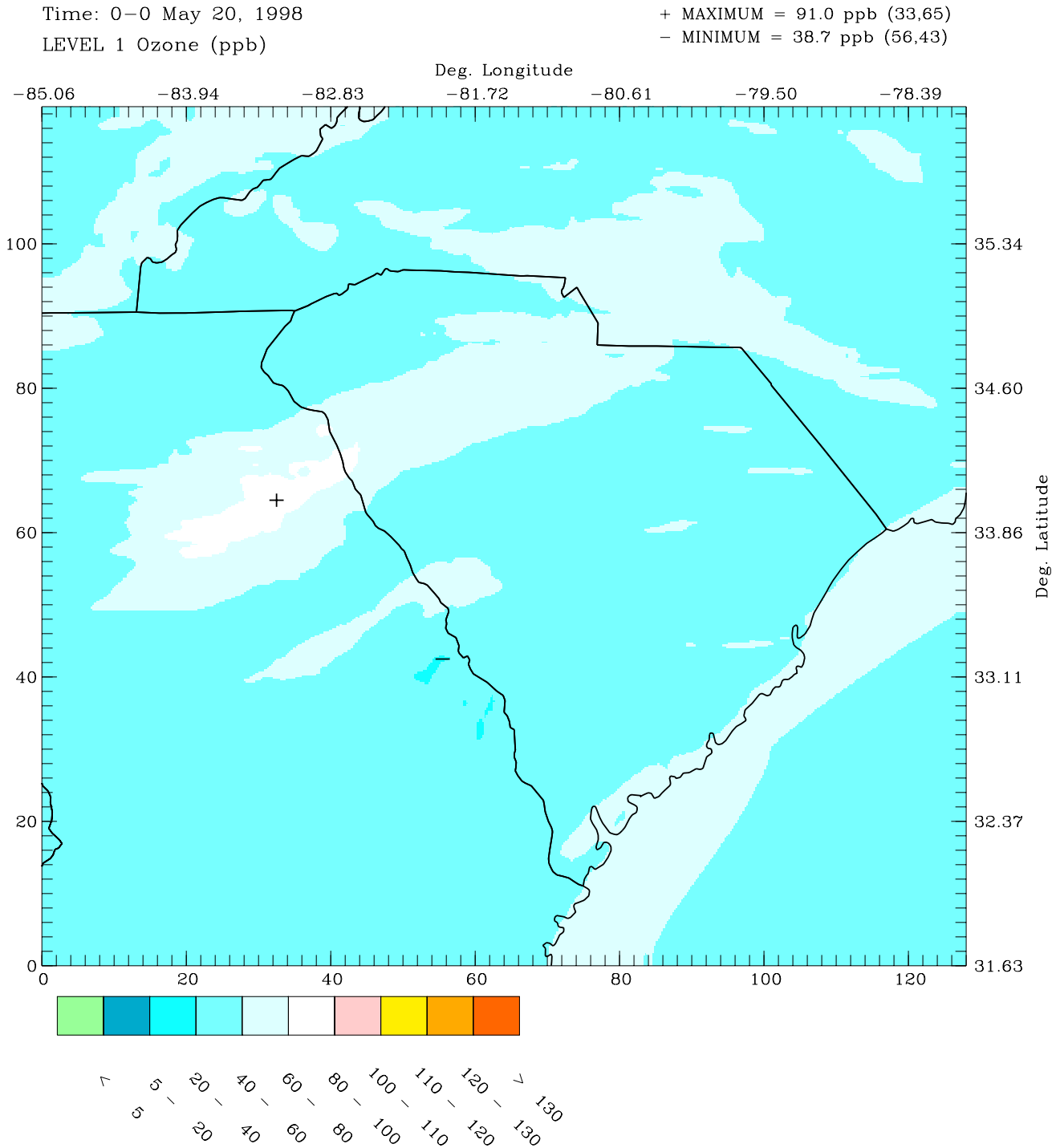

UAMPLT_C: Sep 8 11:26:39 EDT 2003

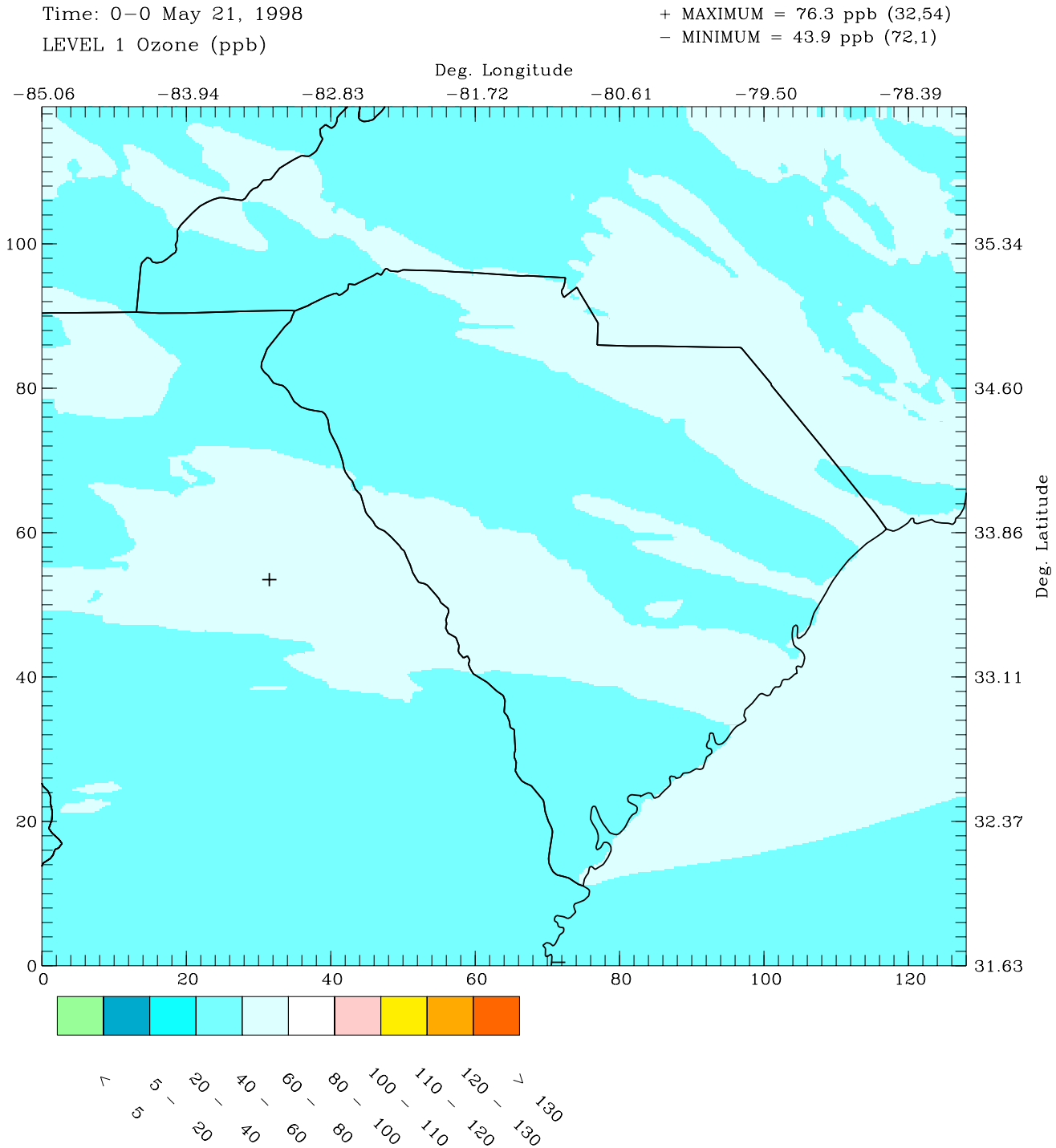

UAMPLT_C: Sep 8 11:26:41 EDT 2003

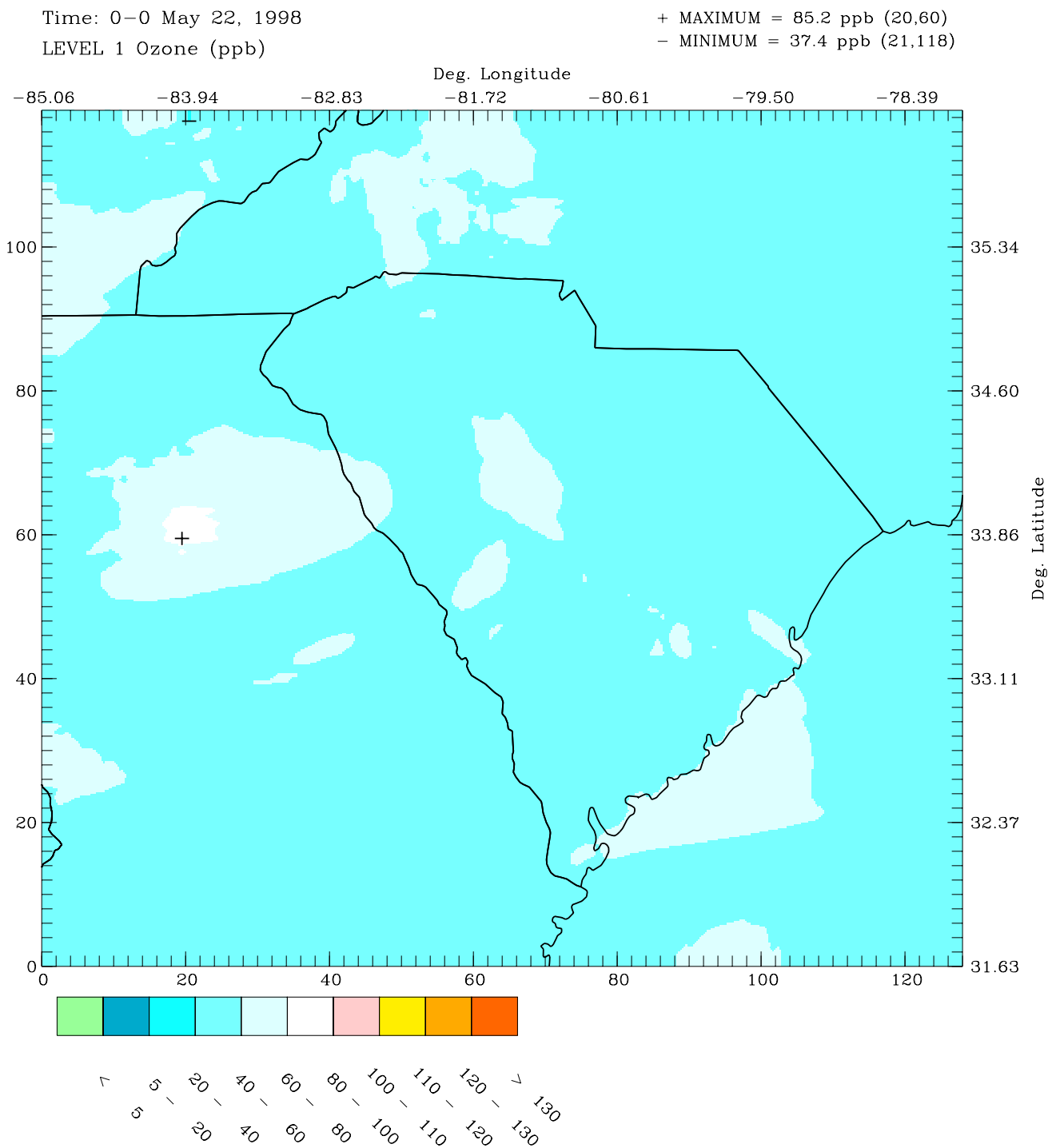

UAMPLT_C: Sep 8 11:26:43 EDT 2003

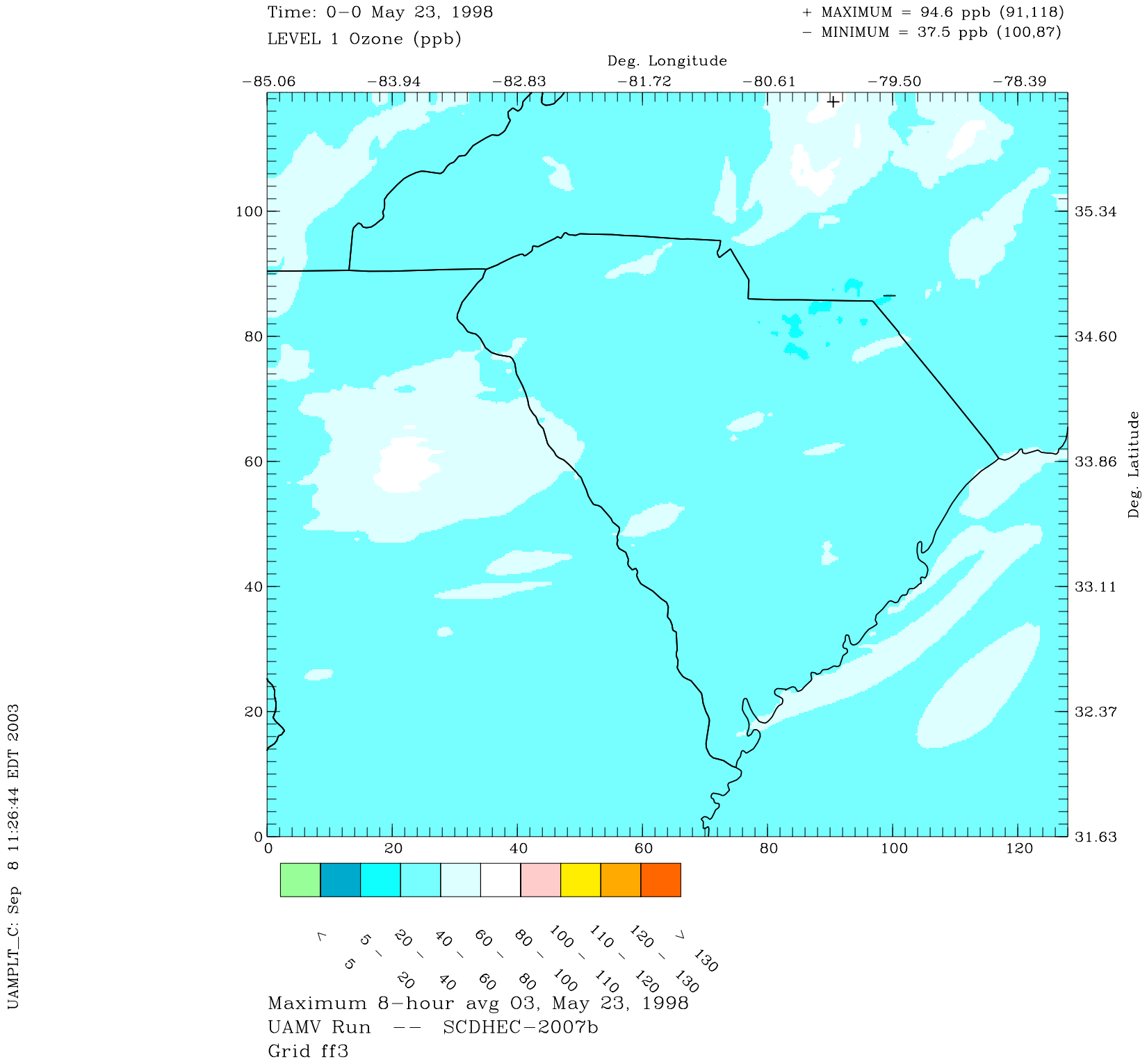
Time: 0-0 May 23, 1998
LEVEL 1 Ozone (ppb)
+ MAXIMUM = 94.6 ppb (91,118)
- MINIMUM = 37.5 ppb (100,87)
Deg. Longitude
-85.06
-83.94
-82.83
-81.72
-80.61
-79.50
-78.39
Deg. Latitude
35.34
34.60
33.86
33.11
32.37
31.63
0
20
40
60
80
100
120
< 5
5 - 20
20 - 40
40 - 60
60 - 80
80 - 100
100 - 110
110 - 120
120 - 130
> 130
Maximum 8-hour avg O3, May 23, 1998
UAMV Run -- SCDHEC-2007b
Grid ff3
UAMPLT_C: Sep 8 11:26:44 EDT 2003