Time: 0–2400 May 16, 1998

LEVEL 1 Ozone (ppb)

+ MAXIMUM = 112.3 ppb (171,217)

– MINIMUM = 4.9 ppb (161,119)

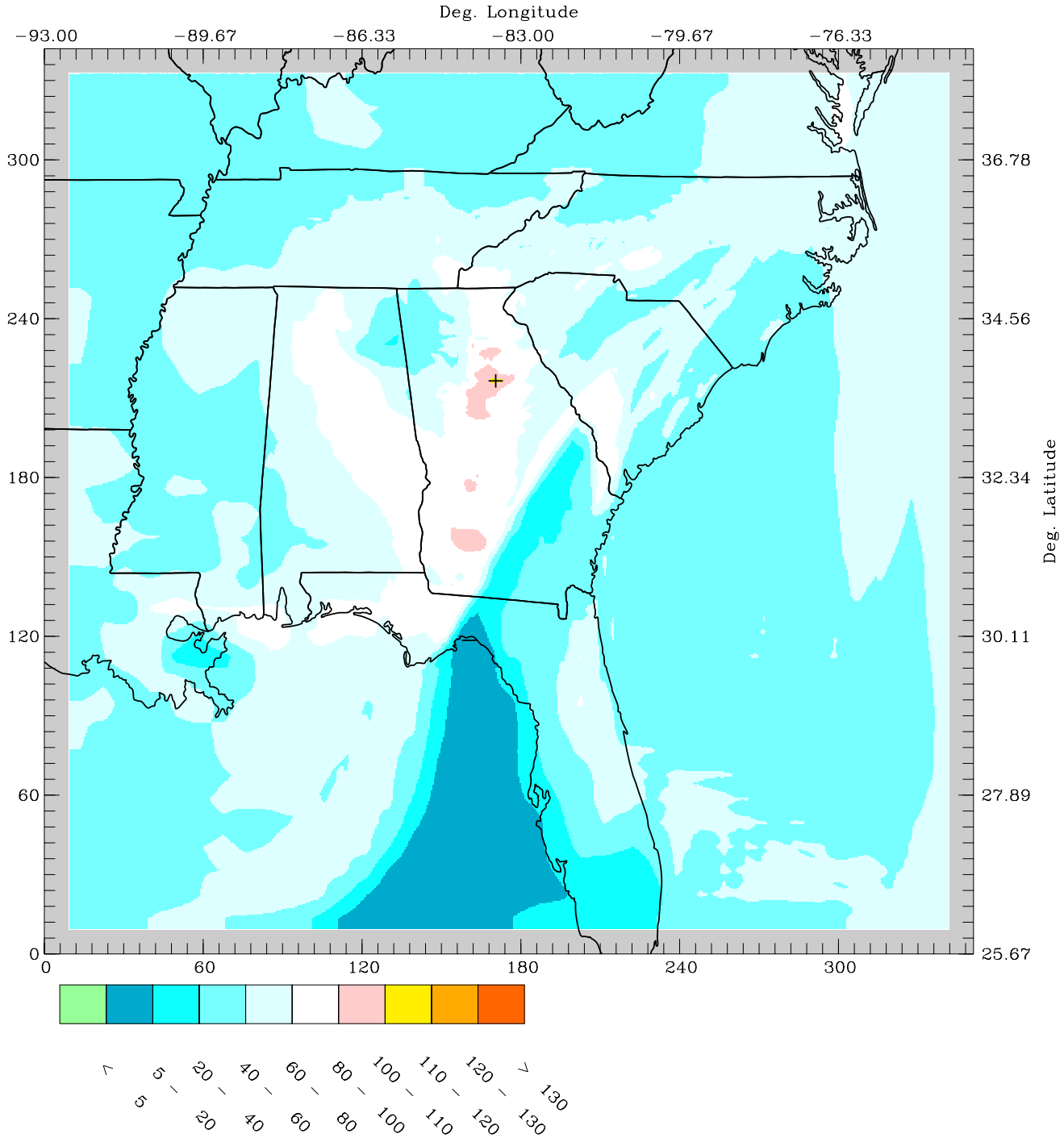

Daily Maximum O3, May 16, 1998

UAMV Run -- SCDHEC-2007

Grid cf

UAMPLT_C: Jul 10 11:40:21 EDT 2003

Time: 0–2400 May 17, 1998

LEVEL 1 Ozone (ppb)

+ MAXIMUM = 119.4 ppb (217,180)

– MINIMUM = 21.2 ppb (140,29)

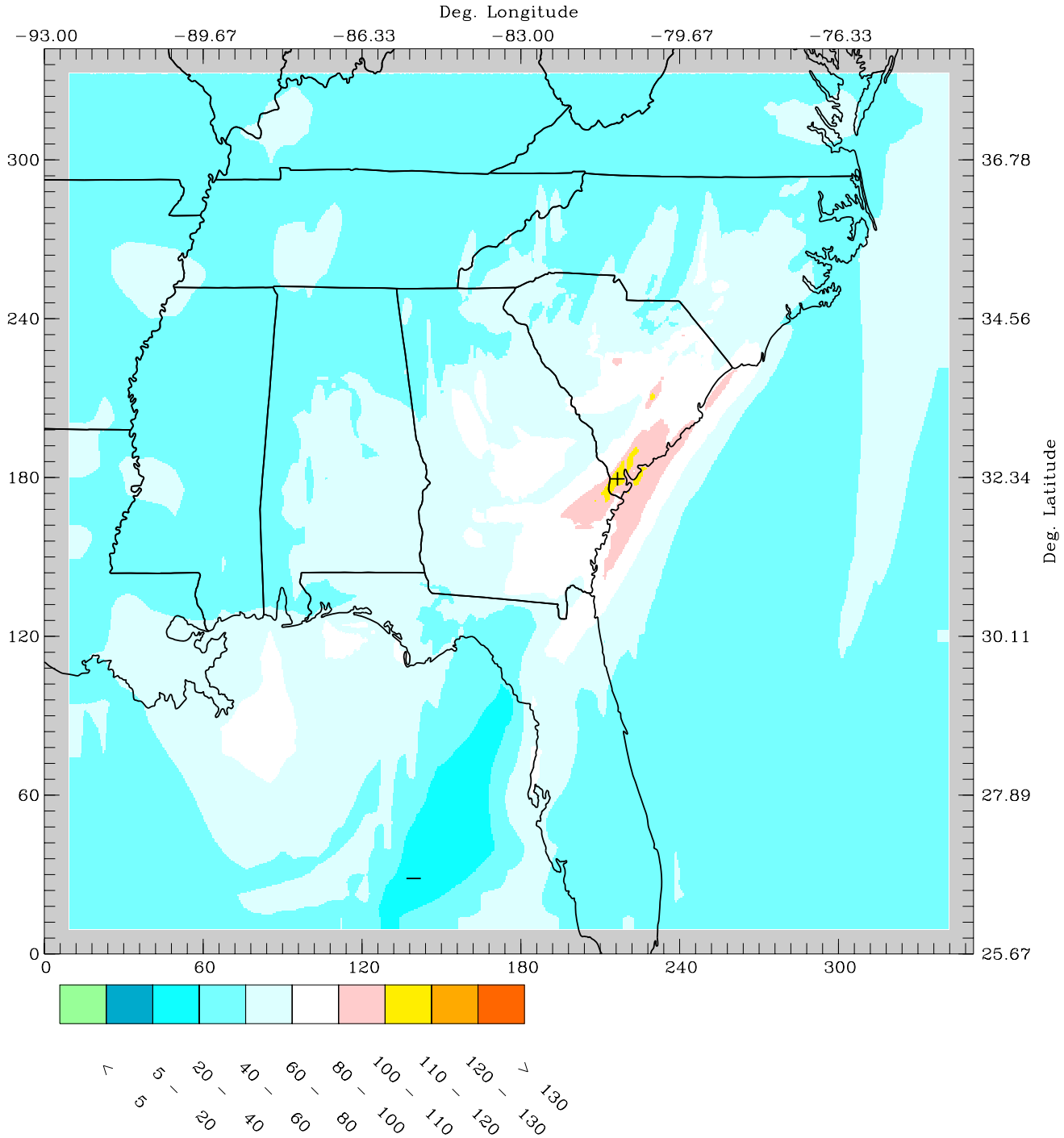

Daily Maximum O3, May 17, 1998

UAMV Run -- SCDHEC-2007

Grid cf

UAMPLT_C: Jul 10 11:40:25 EDT 2003

Time: 0–2400 May 18, 1998

LEVEL 1 Ozone (ppb)

+ MAXIMUM = 113.9 ppb (234,187)

– MINIMUM = 45.0 ppb (176,95)

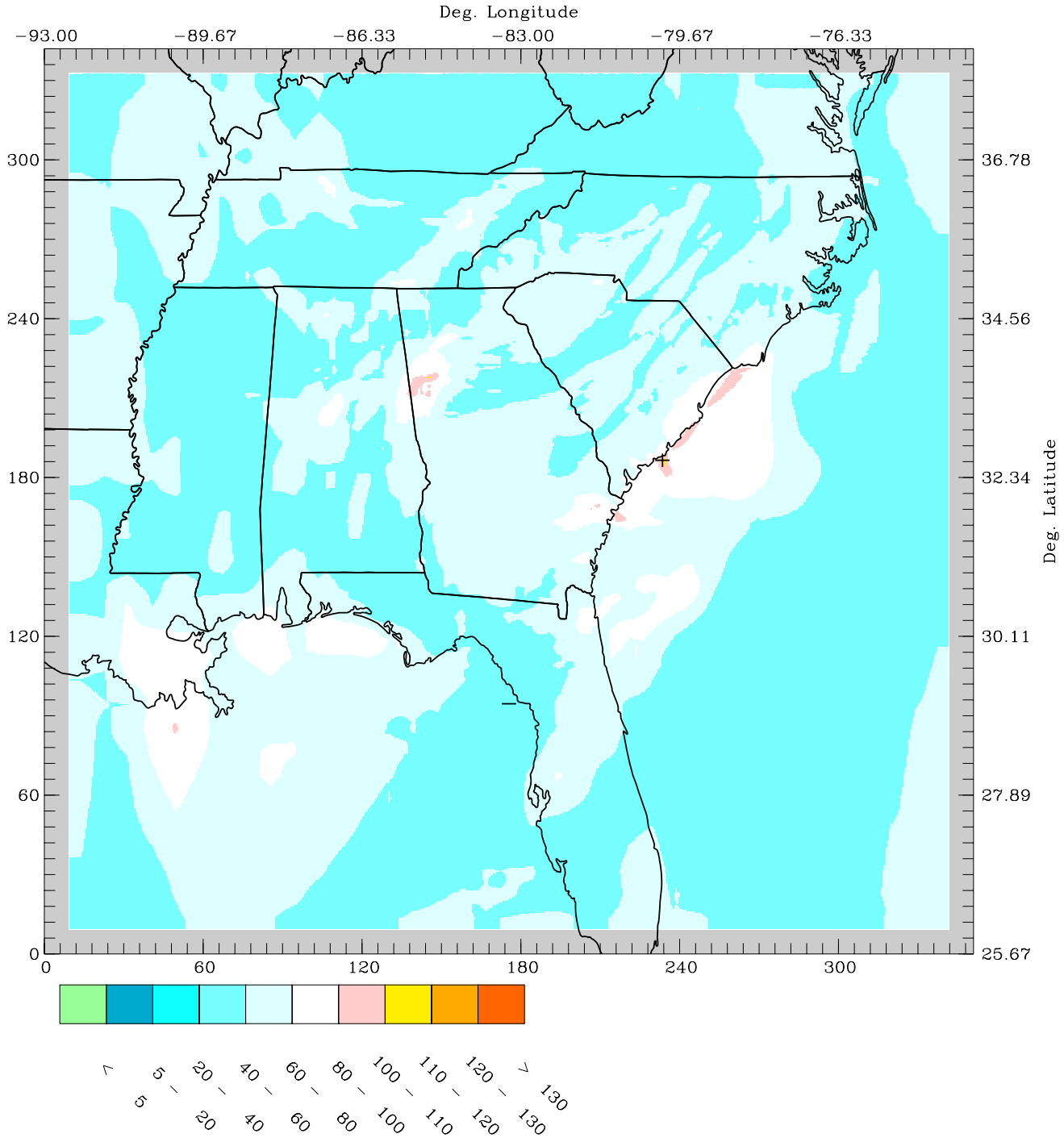

Daily Maximum O3, May 18, 1998

UAMV Run -- SCDHEC-2007

Grid cf

UAMPLT_C: Jul 10 11:40:30 EDT 2003

Time: 0–2400 May 19, 1998

LEVEL 1 Ozone (ppb)

+ MAXIMUM = 135.7 ppb (159,225)

– MINIMUM = 44.3 ppb (307,167)

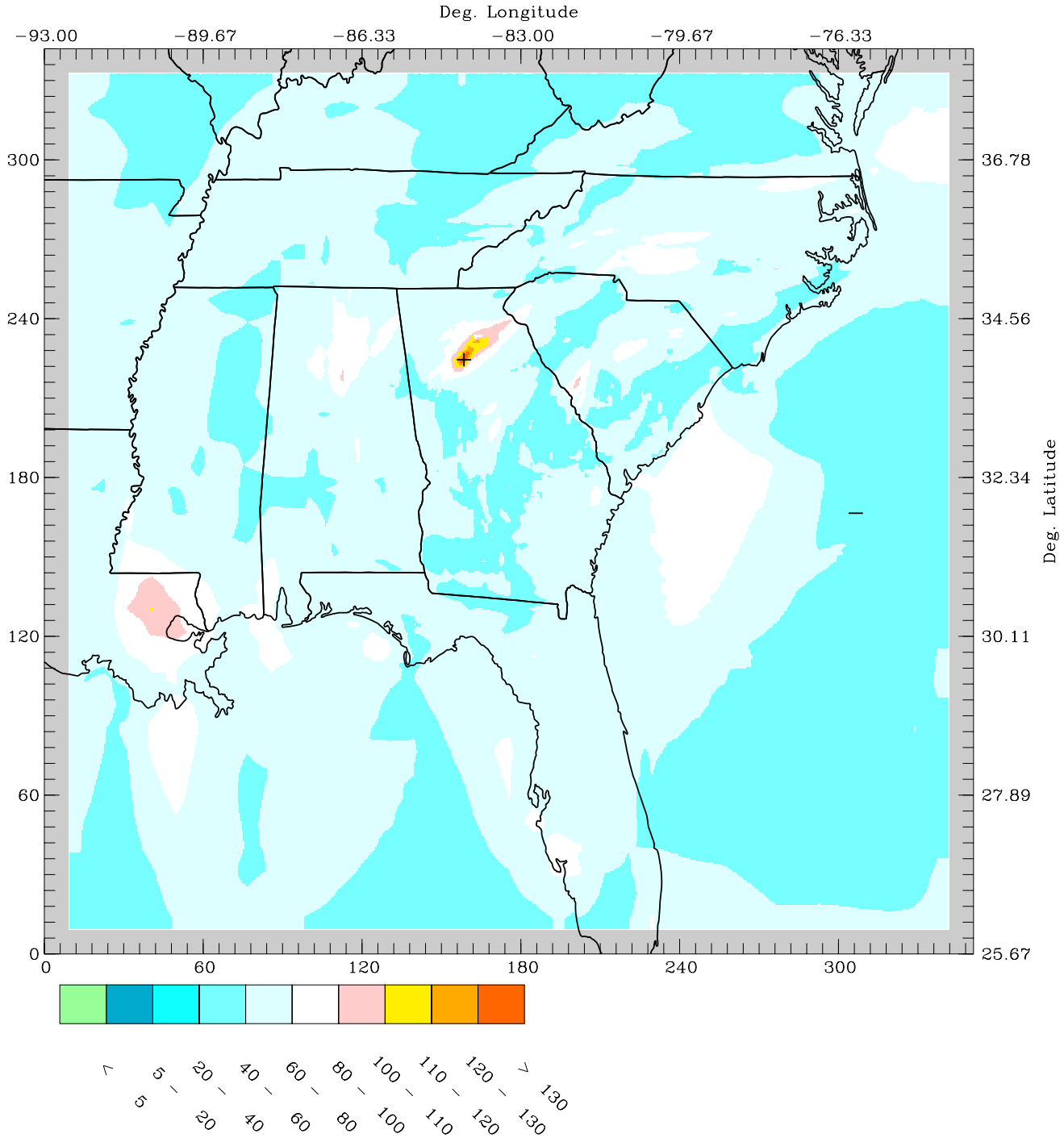

Daily Maximum O3, May 19, 1998

UAMV Run -- SCDHEC-2007

Grid cf

UAMPLT_C: Jul 10 11:40:35 EDT 2003

Time: 0–2400 May 20, 1998

LEVEL 1 Ozone (ppb)

+ MAXIMUM = 132.3 ppb (176,226)

– MINIMUM = 42.4 ppb (59,329)

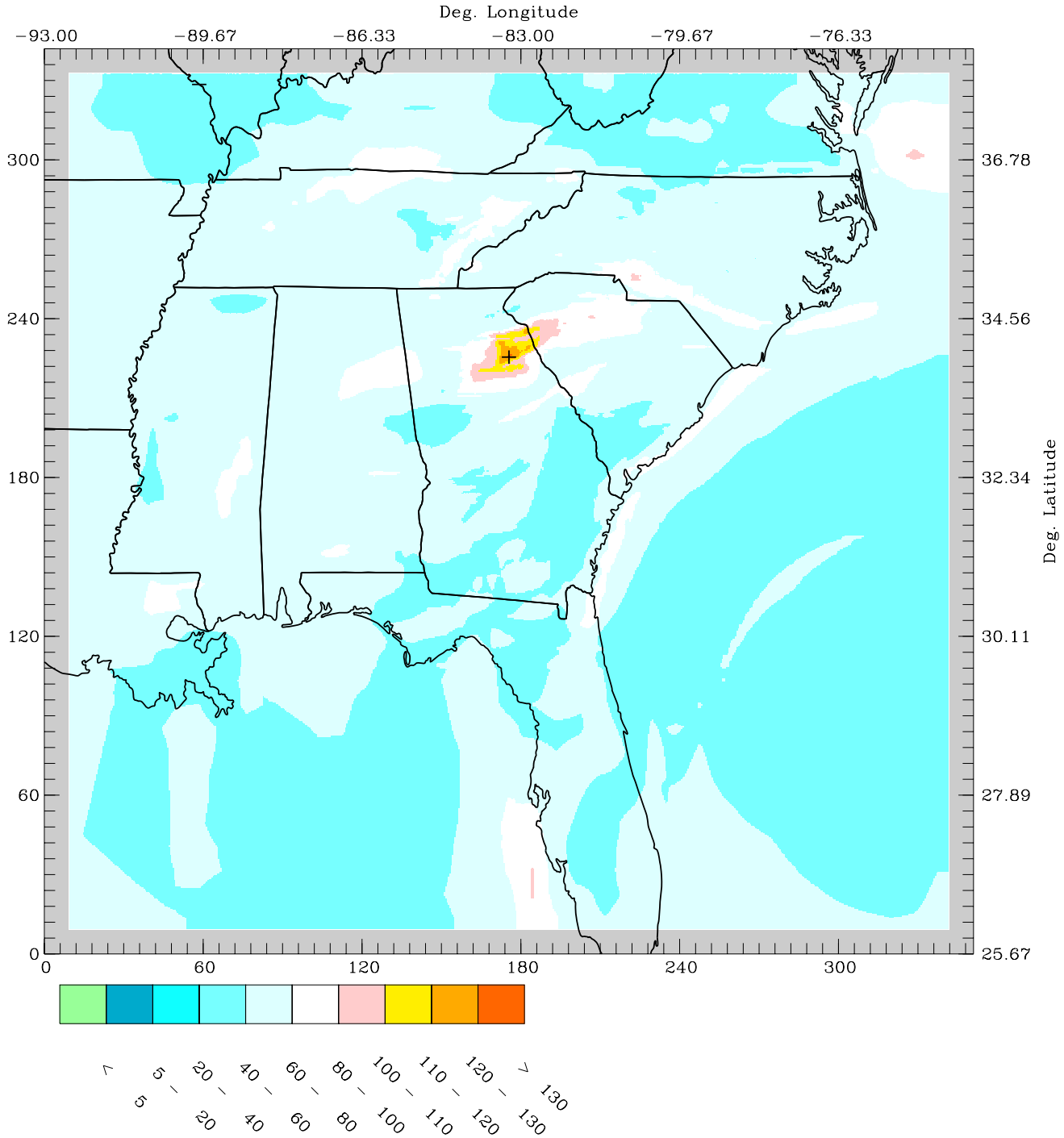

Daily Maximum O3, May 20, 1998

UAMV Run -- SCDHEC-2007

Grid cf

UAMPLT_C: Jul 10 11:40:39 EDT 2003

Time: 0–2400 May 21, 1998

LEVEL 1 Ozone (ppb)

+ MAXIMUM = 103.6 ppb (284,233)

– MINIMUM = 40.7 ppb (32,325)

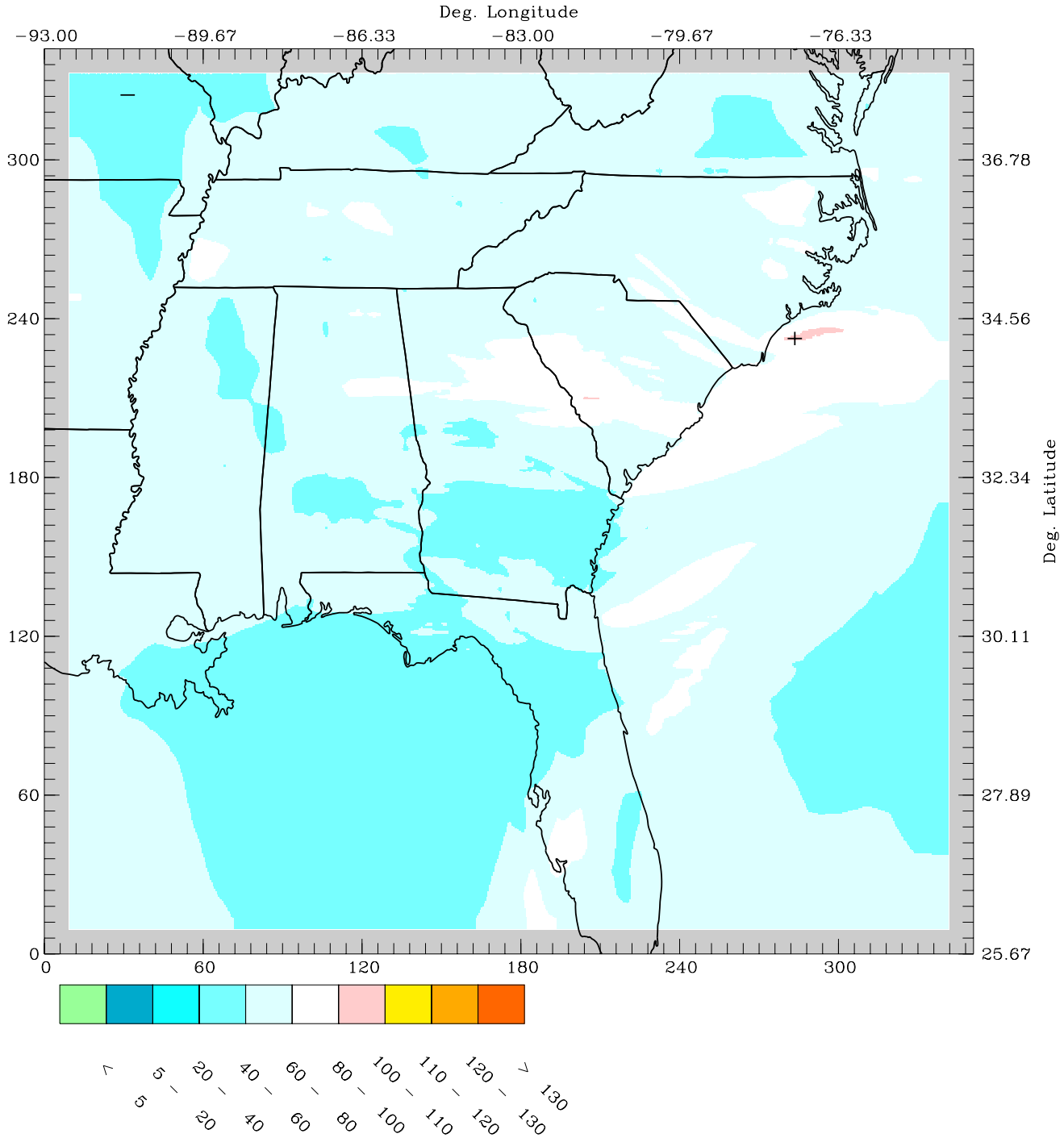

Daily Maximum O3, May 21, 1998

UAMV Run -- SCDHEC-2007

Grid cf

UAMPLT_C: Jul 10 11:40:44 EDT 2003

Time: 0–2400 May 22, 1998

LEVEL 1 Ozone (ppb)

+ MAXIMUM = 112.3 ppb (167,222)

– MINIMUM = 24.8 ppb (50,257)

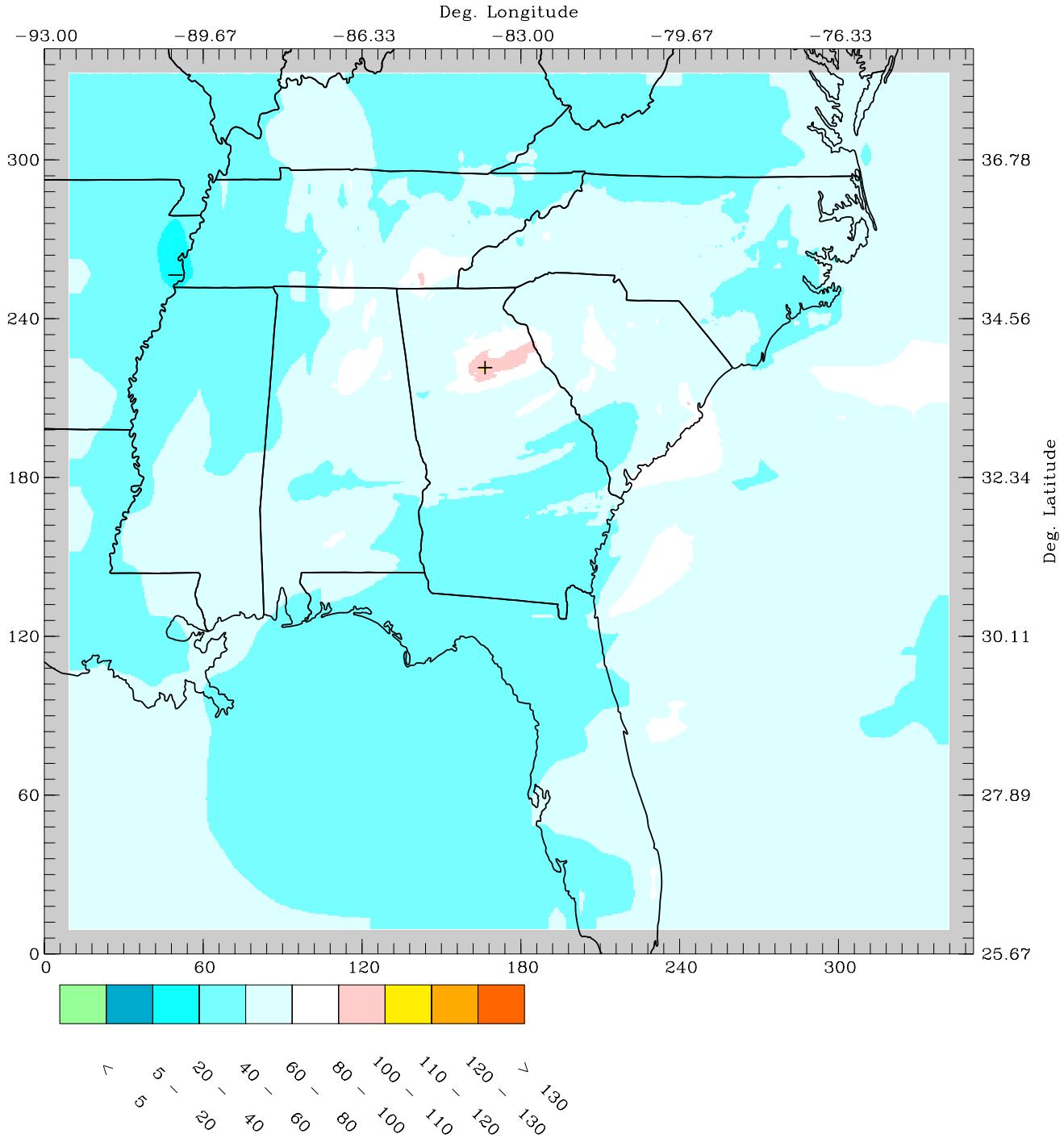

Daily Maximum O3, May 22, 1998

UAMV Run -- SCDHEC-2007

Grid cf

UAMPLT_C: Jul 10 11:40:48 EDT 2003

Time: 0–2400 May 23, 1998

LEVEL 1 Ozone (ppb)

+ MAXIMUM = 110.1 ppb (255,274)

– MINIMUM = 22.7 ppb (50,257)

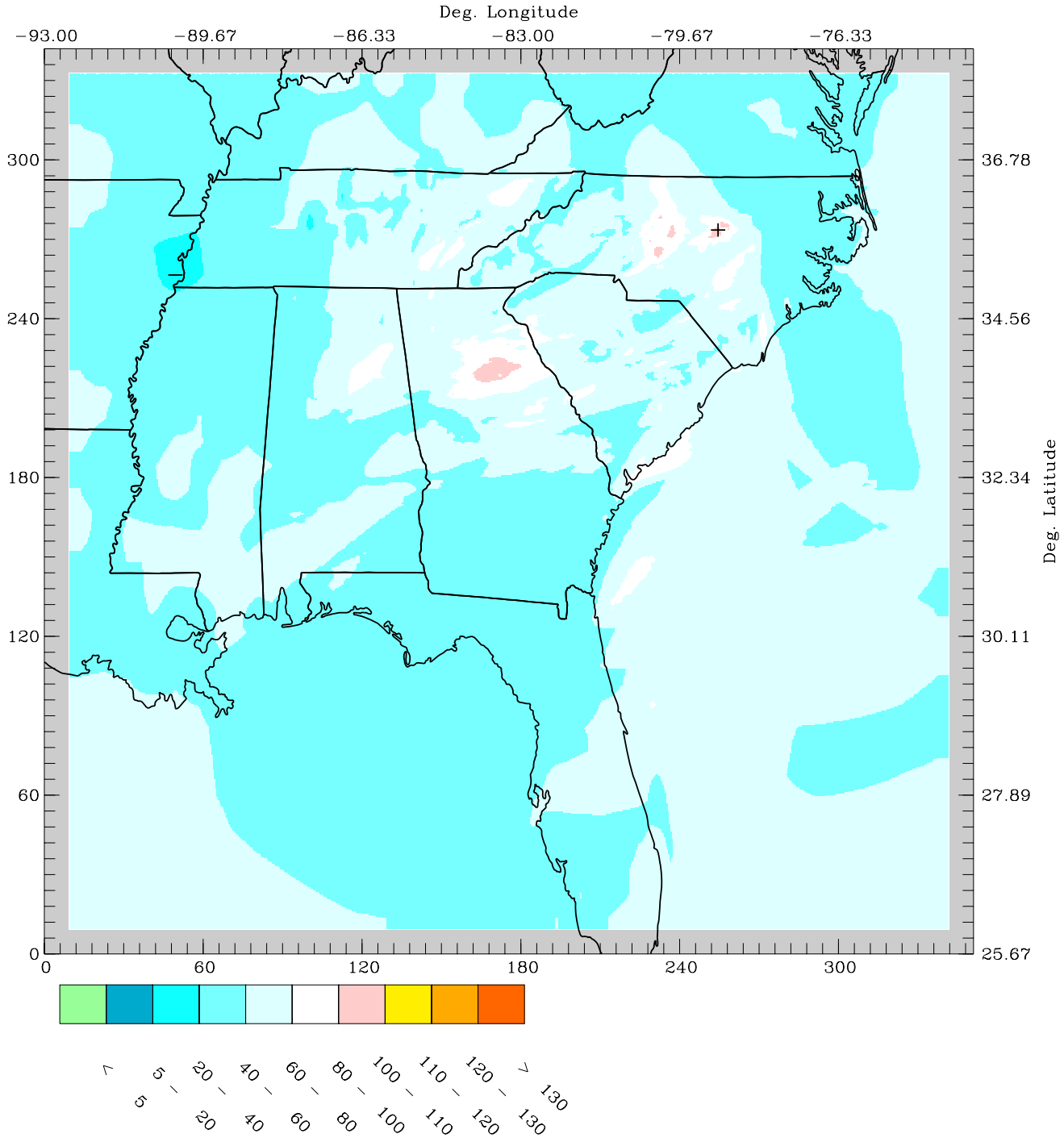

Daily Maximum O3, May 23, 1998

UAMV Run -- SCDHEC-2007

Grid cf

UAMPLT_C: Jul 10 11:40:53 EDT 2003