Time: 0–2400 May 16, 1998

LEVEL 1 Ozone (ppb)

+ MAXIMUM = 109.2 ppb (169,217)

– MINIMUM = 4.9 ppb (161,119)

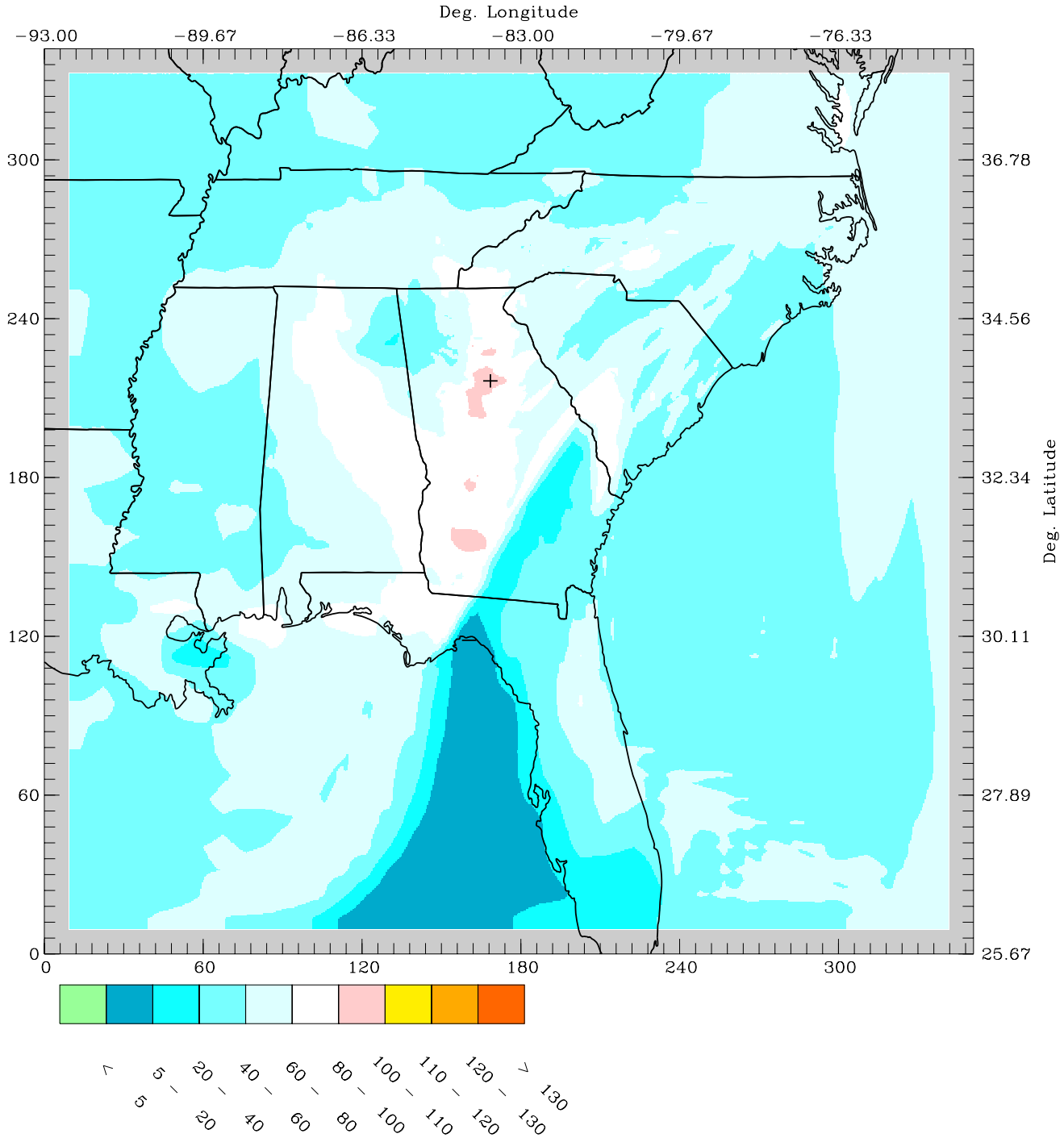

Daily Maximum O3, May 16, 1998

UAMV Run -- SCDHEC-2012

Grid cf

UAMPLT_C: Sep 26 11:12:12 EDT 2003

Time: 0–2400 May 17, 1998

LEVEL 1 Ozone (ppb)

+ MAXIMUM = 118.9 ppb (217,180)

– MINIMUM = 21.1 ppb (140,29)

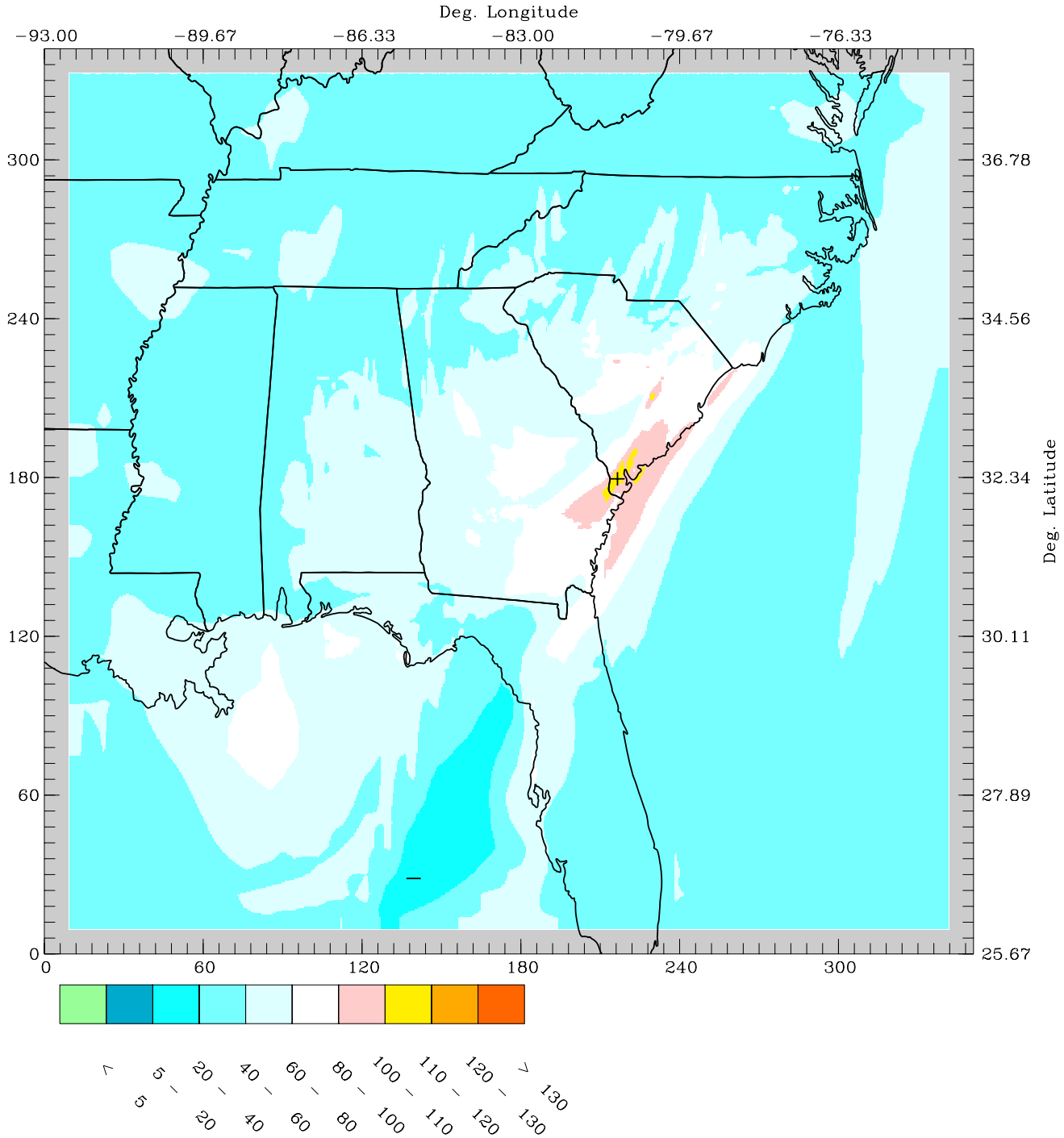

Daily Maximum O3, May 17, 1998

UAMV Run -- SCDHEC-2012

Grid cf

UAMPLT_C: Sep 26 11:12:16 EDT 2003

Time: 0–2400 May 18, 1998

LEVEL 1 Ozone (ppb)

+ MAXIMUM = 114.3 ppb (234,187)

– MINIMUM = 44.9 ppb (176,95)

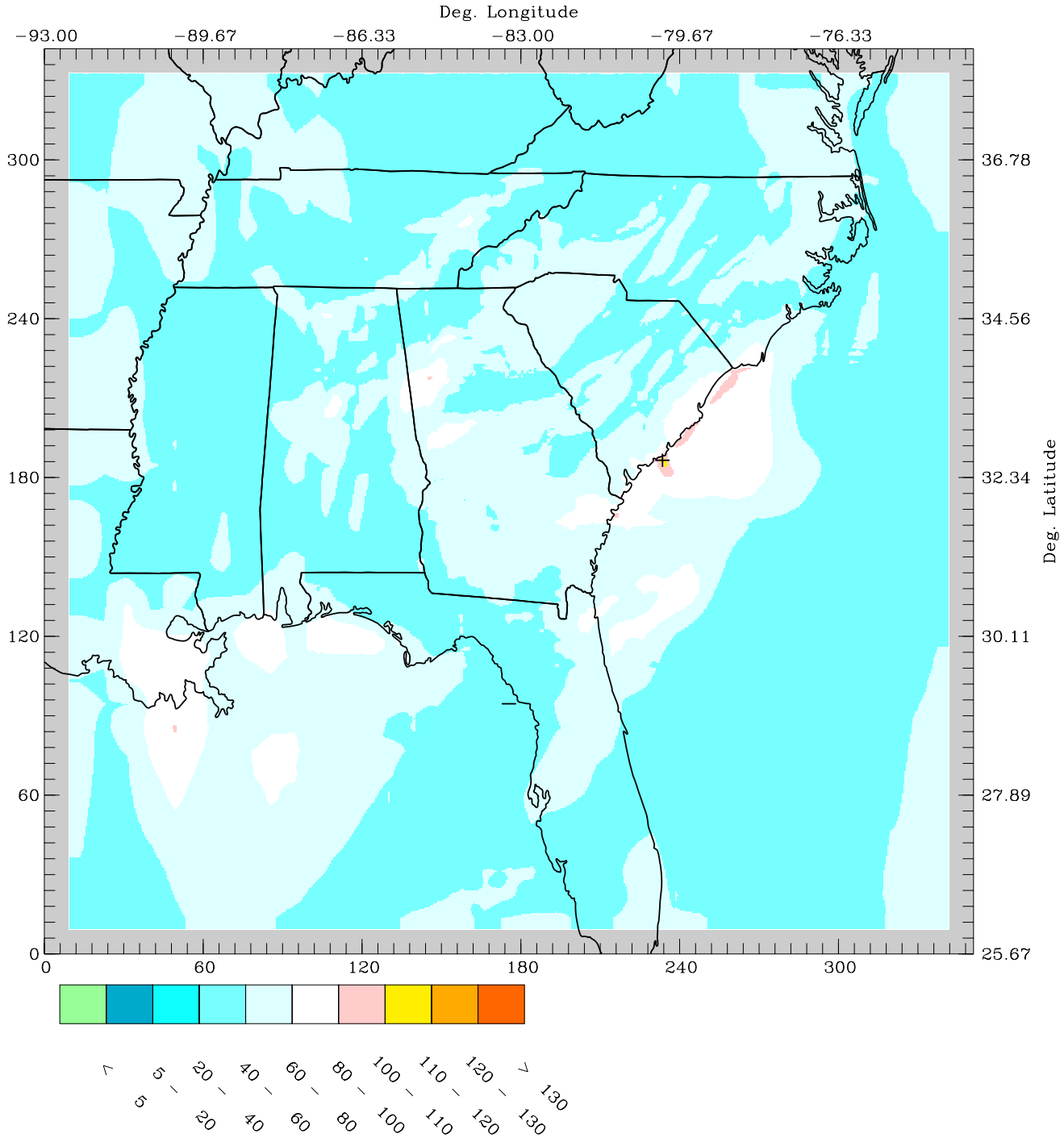

Daily Maximum O3, May 18, 1998

UAMV Run -- SCDHEC-2012

Grid cf

UAMPLT_C: Sep 26 11:12:19 EDT 2003

Time: 0–2400 May 19, 1998

LEVEL 1 Ozone (ppb)

+ MAXIMUM = 129.2 ppb (159,225)

– MINIMUM = 44.0 ppb (151,213)

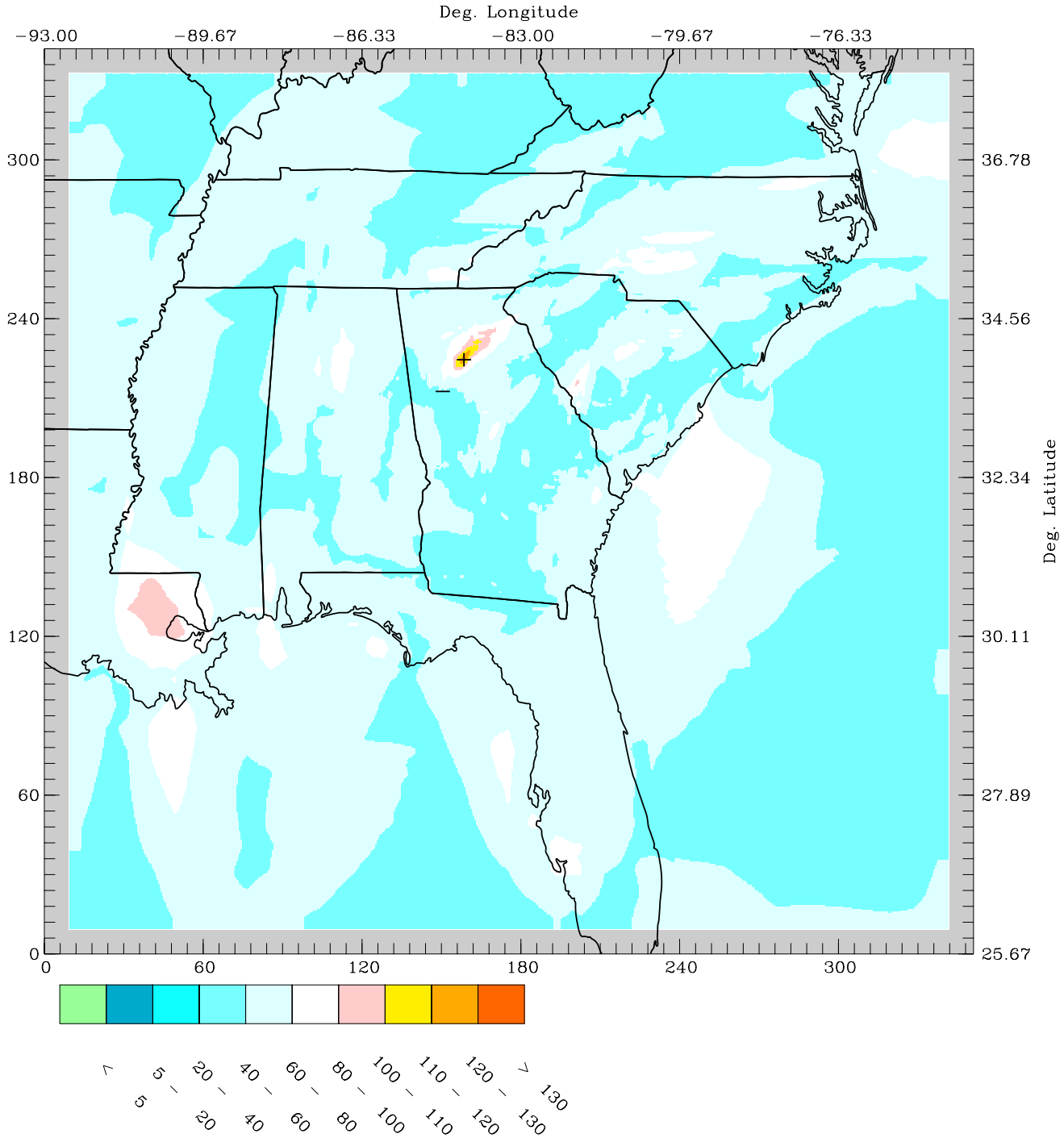

Daily Maximum O3, May 19, 1998

UAMV Run -- SCDHEC-2012

Grid cf

UAMPLT_C: Sep 26 11:12:23 EDT 2003

Time: 0–2400 May 20, 1998

LEVEL 1 Ozone (ppb)

+ MAXIMUM = 127.4 ppb (175,227)

– MINIMUM = 40.5 ppb (59,329)

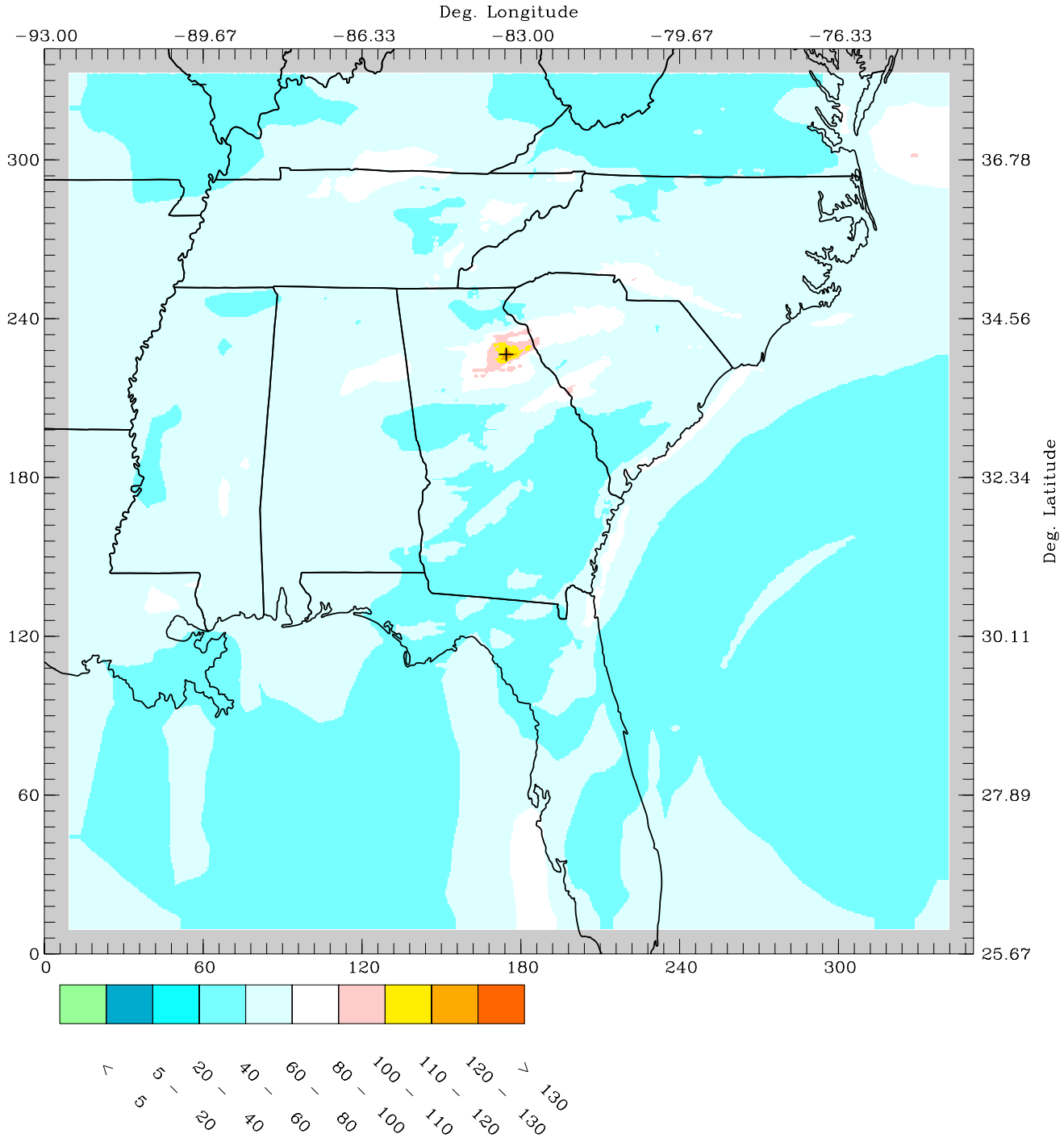

Daily Maximum O3, May 20, 1998

UAMV Run -- SCDHEC-2012

Grid cf

UAMPLT_C: Sep 26 11:12:27 EDT 2003

Time: 0–2400 May 21, 1998

LEVEL 1 Ozone (ppb)

+ MAXIMUM = 99.6 ppb (255,208)

– MINIMUM = 39.2 ppb (32,325)

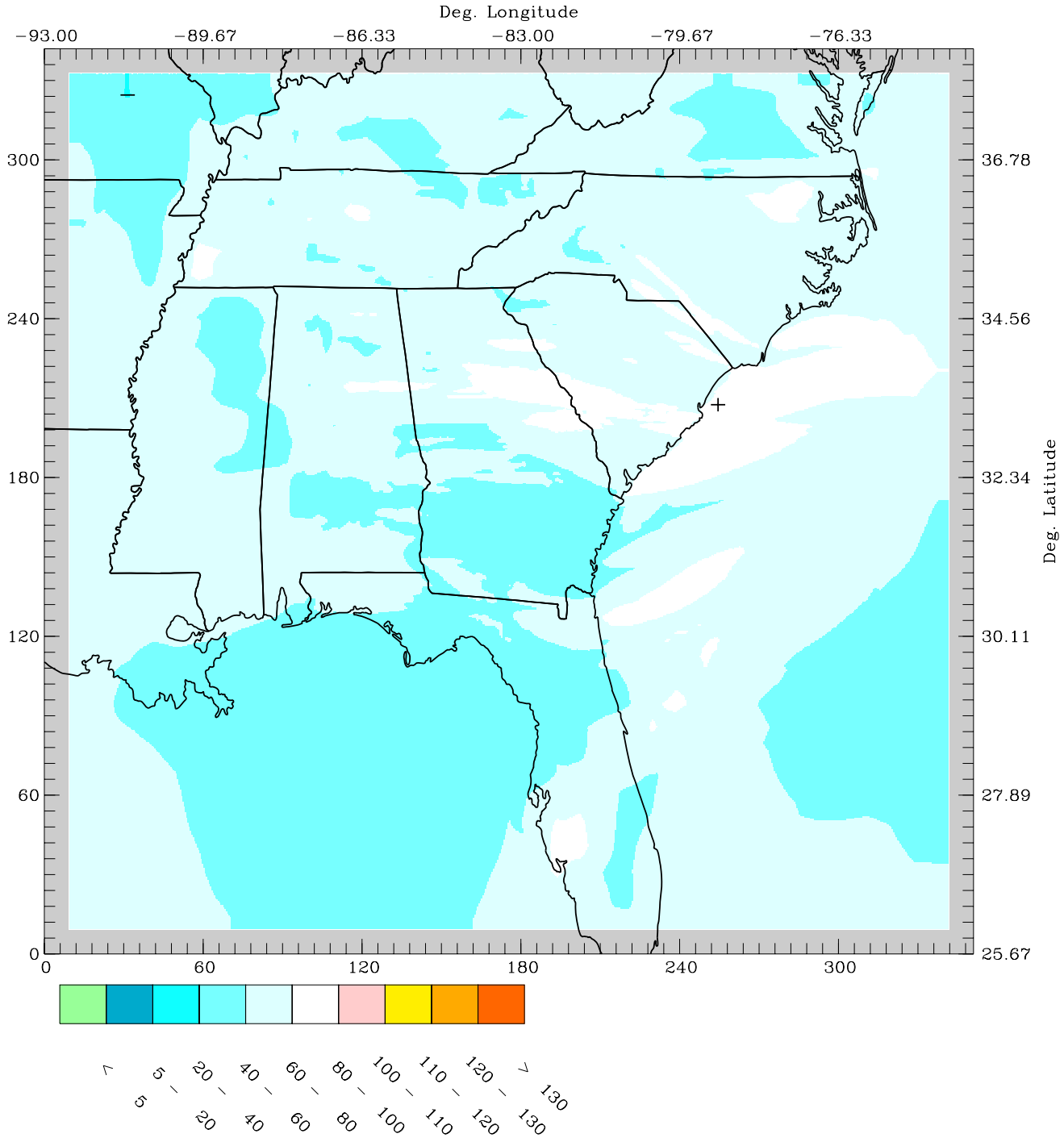

Daily Maximum O3, May 21, 1998

UAMV Run -- SCDHEC-2012

Grid cf

UAMPLT_C: Sep 26 11:12:31 EDT 2003

Time: 0–2400 May 22, 1998

LEVEL 1 Ozone (ppb)

+ MAXIMUM = 112.5 ppb (143,254)

– MINIMUM = 24.3 ppb (50,257)

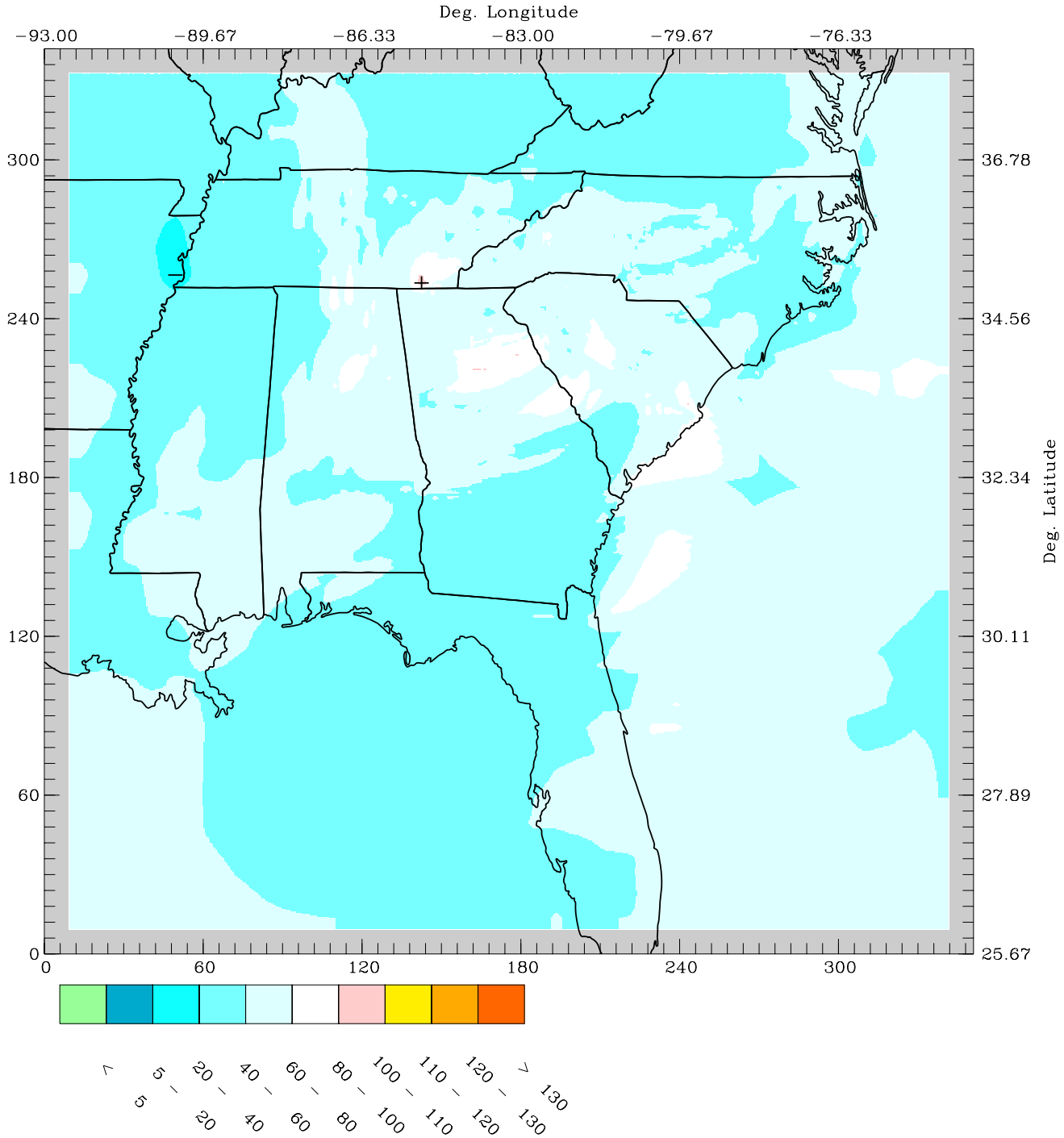

Daily Maximum O3, May 22, 1998

UAMV Run -- SCDHEC-2012

Grid cf

UAMPLT_C: Sep 26 11:12:34 EDT 2003

Time: 0–2400 May 23, 1998

LEVEL 1 Ozone (ppb)

+ MAXIMUM = 111.9 ppb (255,274)

– MINIMUM = 22.2 ppb (50,257)

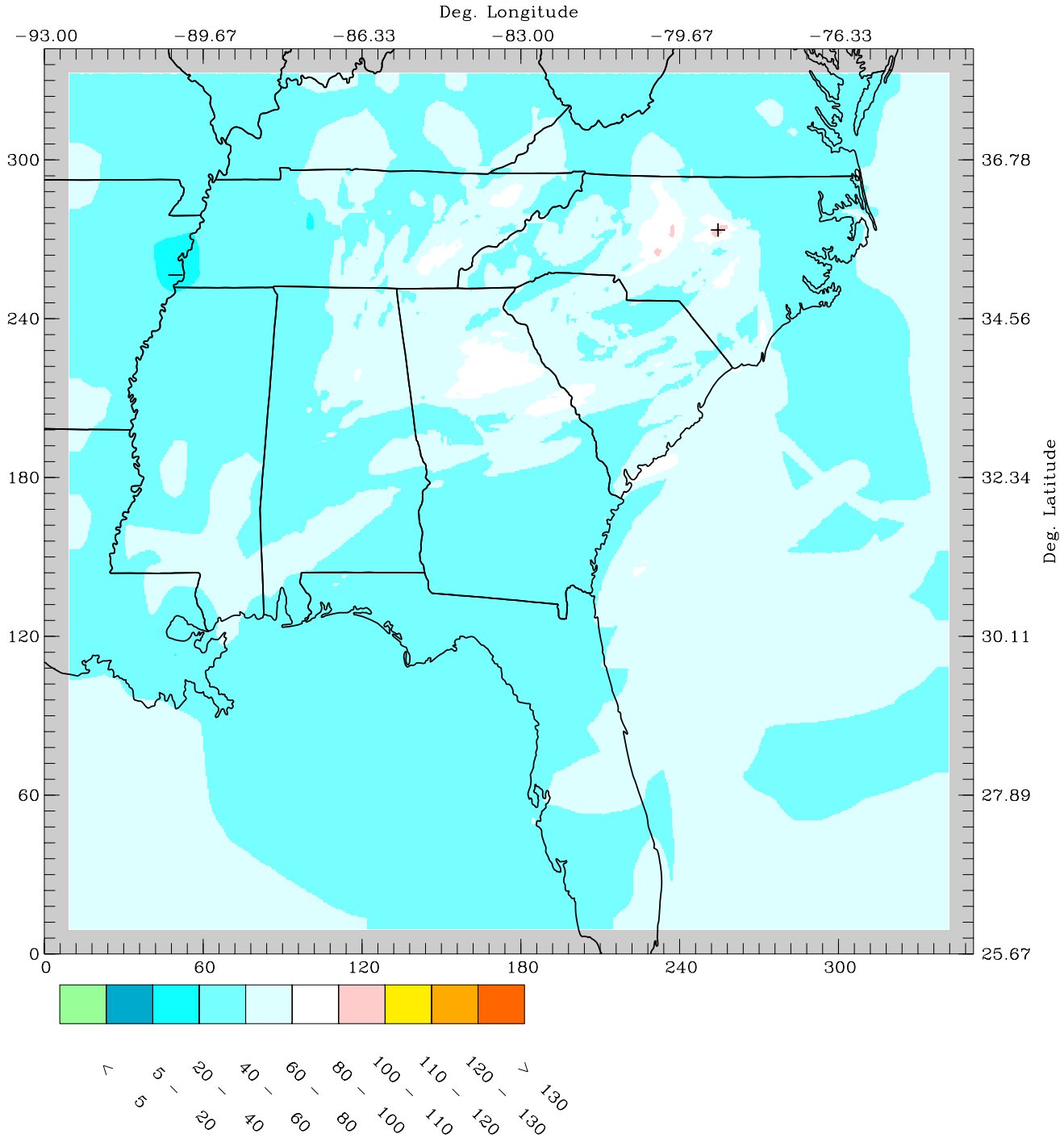

Daily Maximum O3, May 23, 1998

UAMV Run -- SCDHEC-2012

Grid cf

UAMPLT_C: Sep 26 11:12:38 EDT 2003