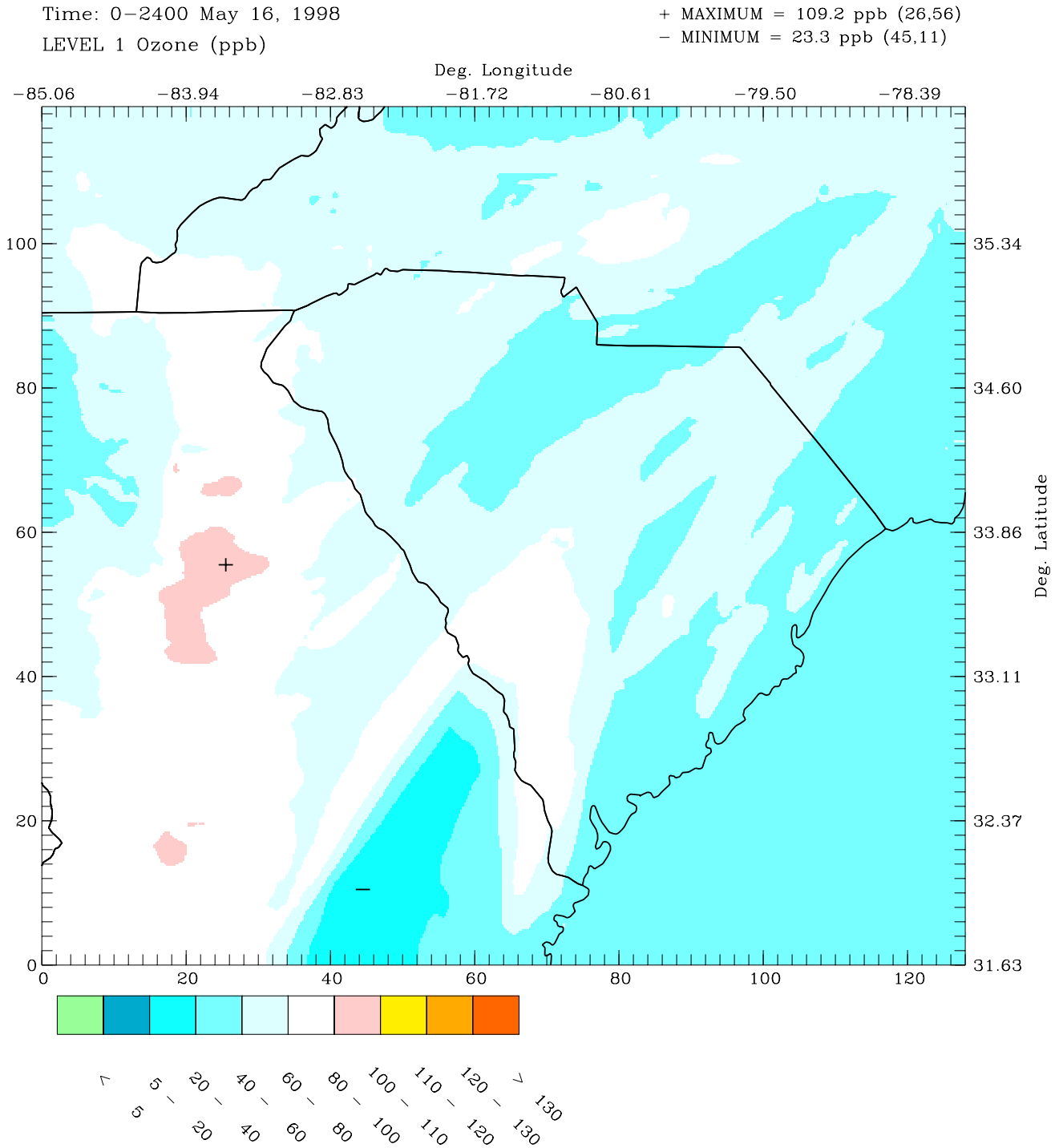

UAMPLT_C: Sep 26 11:13:15 EDT 2003

Time: 0–2400 May 17, 1998
LEVEL 1 Ozone (ppb)

+ MAXIMUM = 118.9 ppb (74,19)
– MINIMUM = 48.5 ppb (20,71)

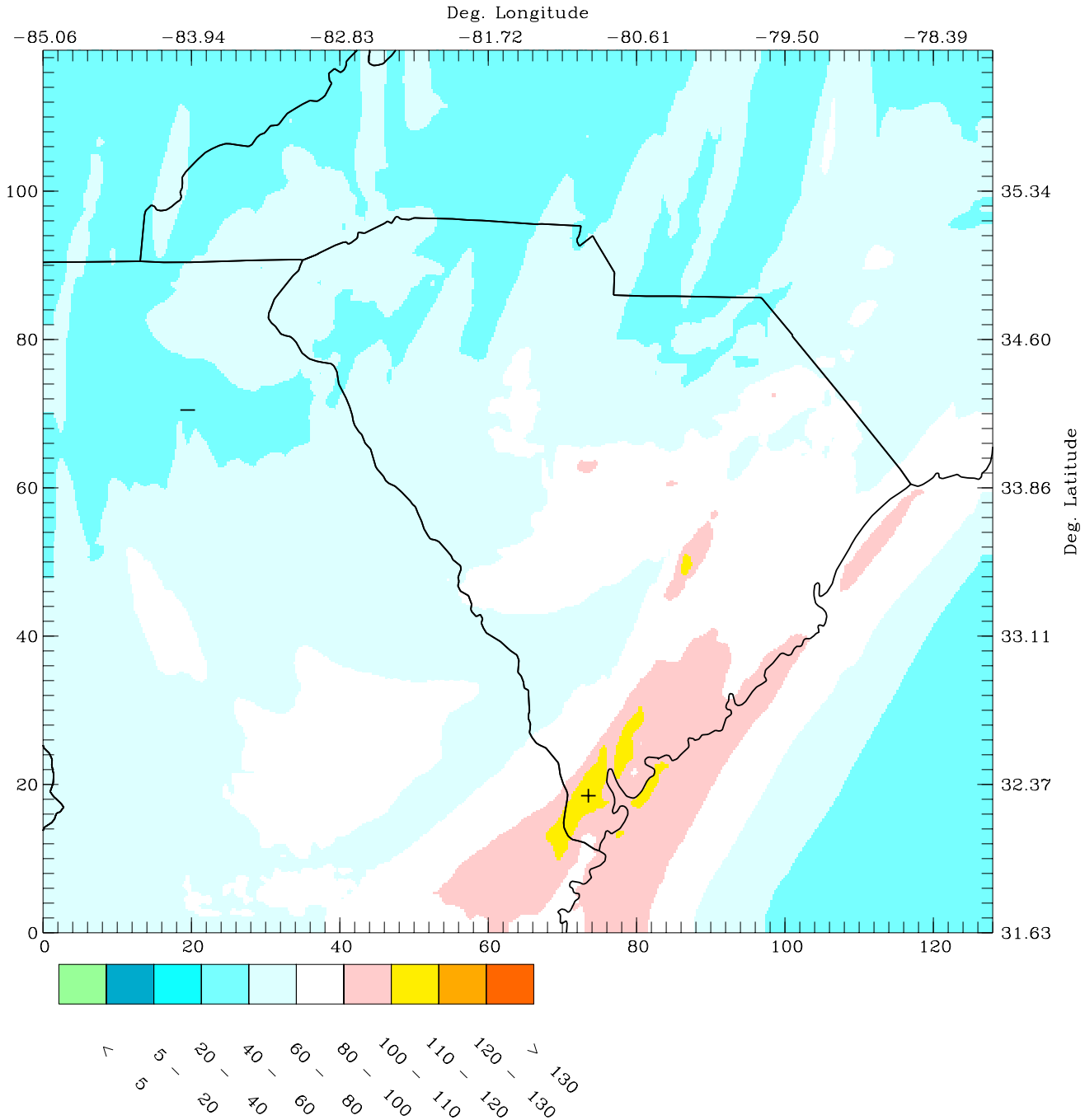

Daily Maximum O3, May 17, 1998
UAMV Run -- SCDHEC-2012
Grid ff3

UAMPLT_C: Sep 26 11:13:17 EDT 2003

Time: 0–2400 May 18, 1998
LEVEL 1 Ozone (ppb)

+ MAXIMUM = 114.3 ppb (91,26)
– MINIMUM = 48.6 ppb (3,80)

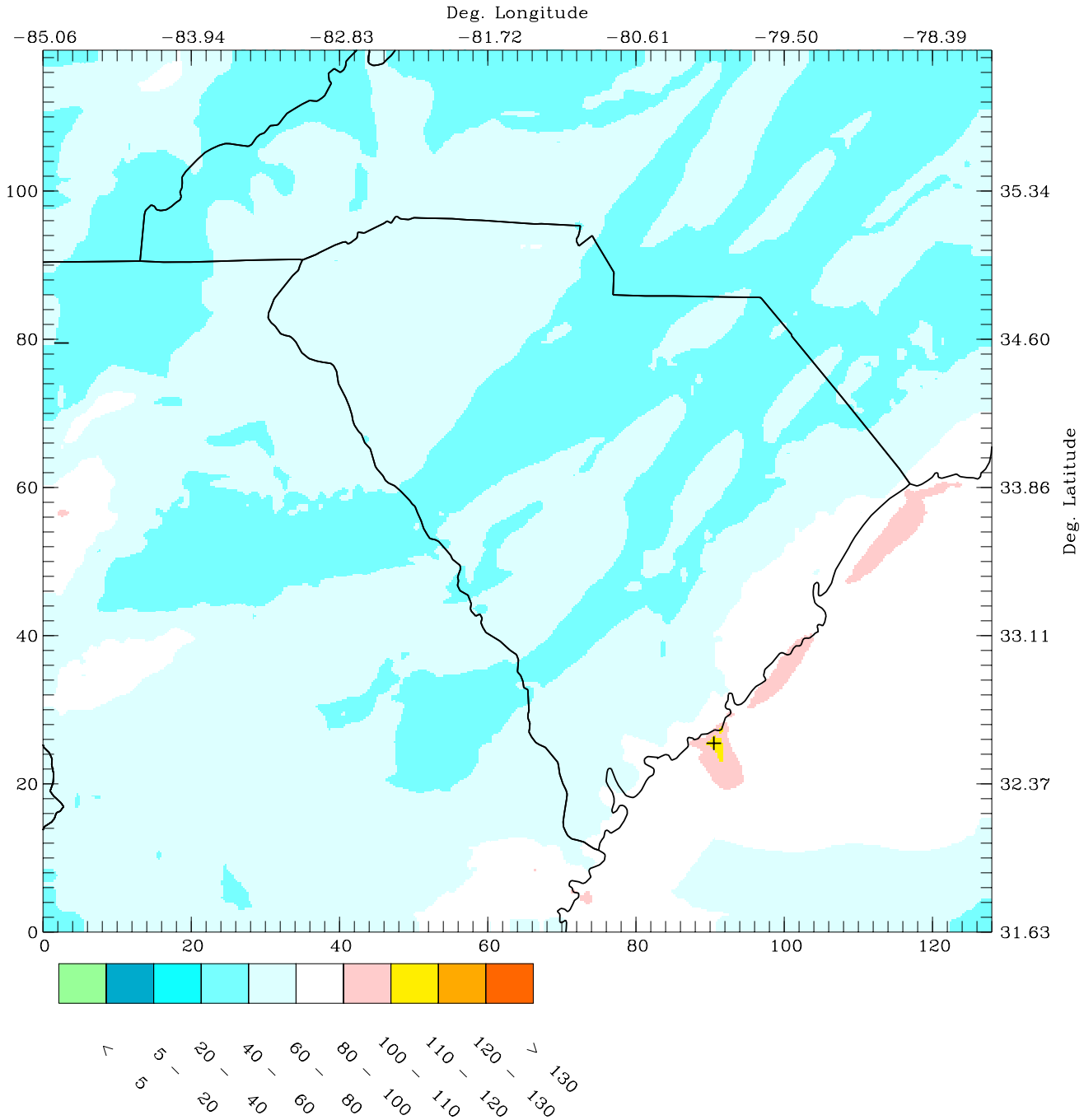

Daily Maximum O3, May 18, 1998
UAMV Run -- SCDHEC-2012
Grid ff3

UAMPLT_C: Sep 26 11:13:19 EDT 2003

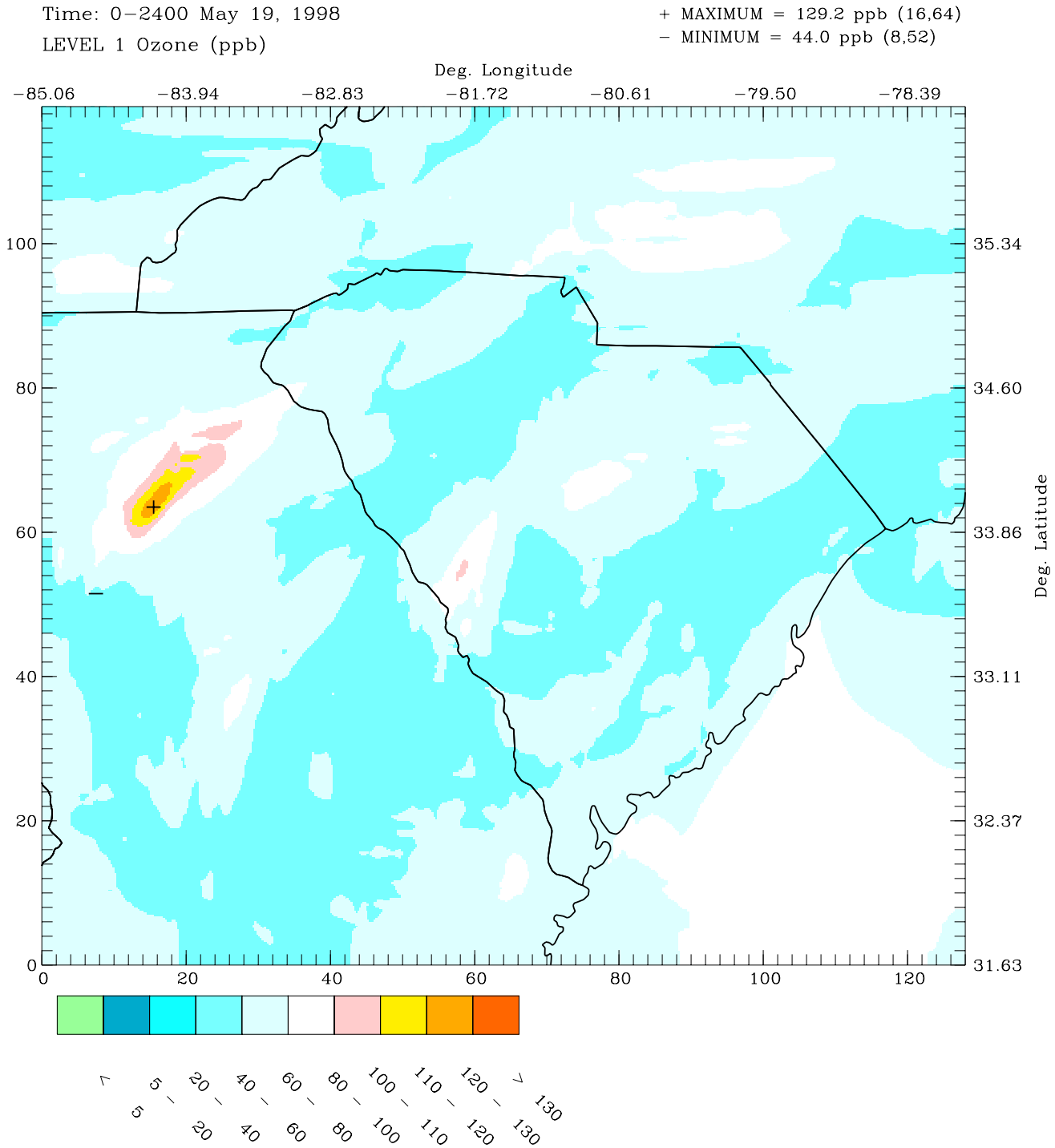

UAMPLT_C: Sep 26 11:13:21 EDT 2003

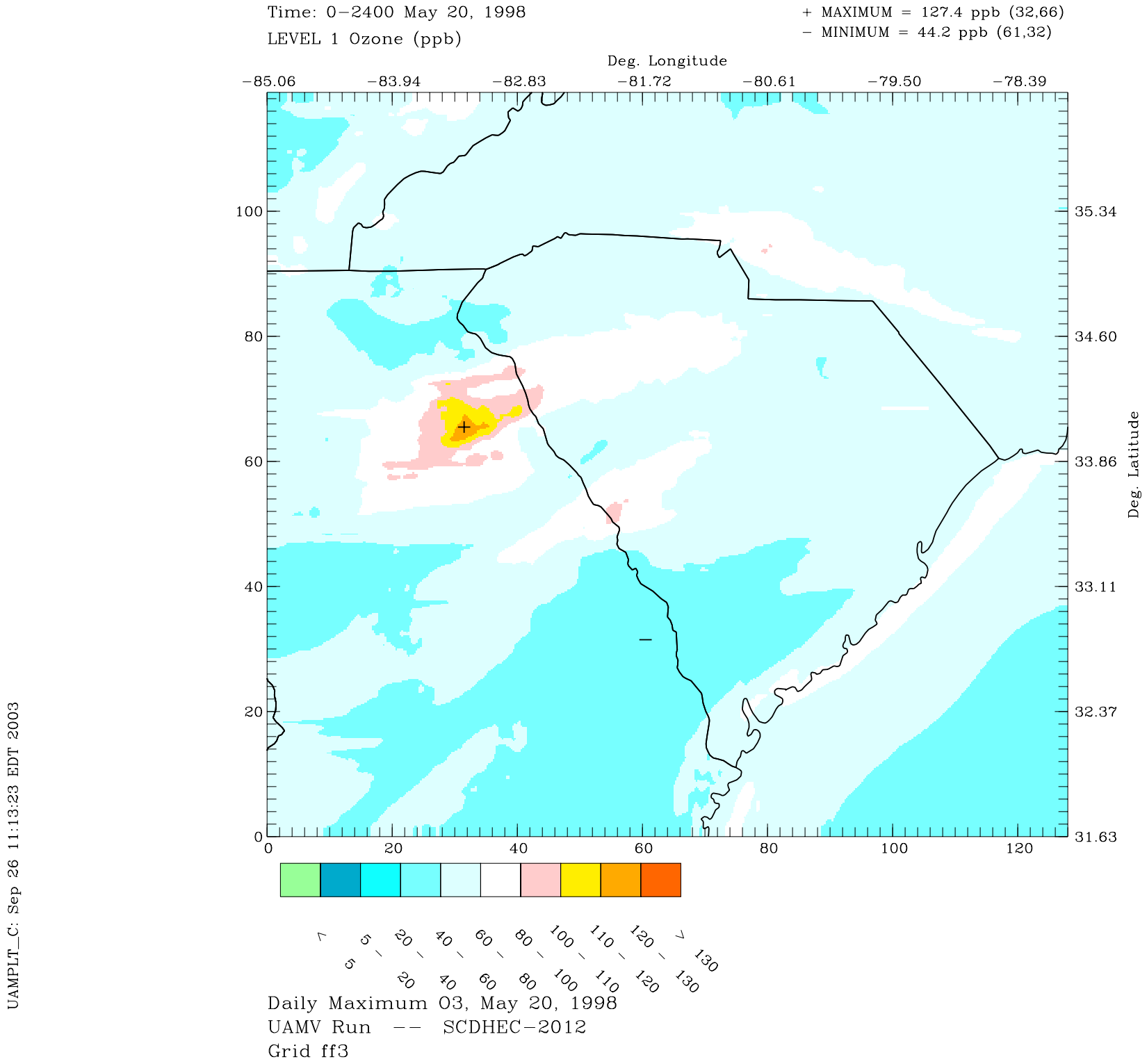
Time: 0-2400 May 20, 1998
LEVEL 1 Ozone (ppb)
+ MAXIMUM = 127.4 ppb (32,66)
- MINIMUM = 44.2 ppb (61,32)
Deg. Longitude
-85.06
-83.94
-82.83
-81.72
-80.61
-79.50
-78.39
Deg. Latitude
35.34
34.60
33.86
33.11
32.37
31.63
0
20
40
60
80
100
120
< 5
5 - 20
20 - 40
40 - 60
60 - 80
80 - 100
100 - 110
110 - 120
120 - 130
> 130
Daily Maximum O3, May 20, 1998
UAMV Run -- SCDHEC-2012
Grid ff3
UAMPLT_C: Sep 26 11:13:23 EDT 2003

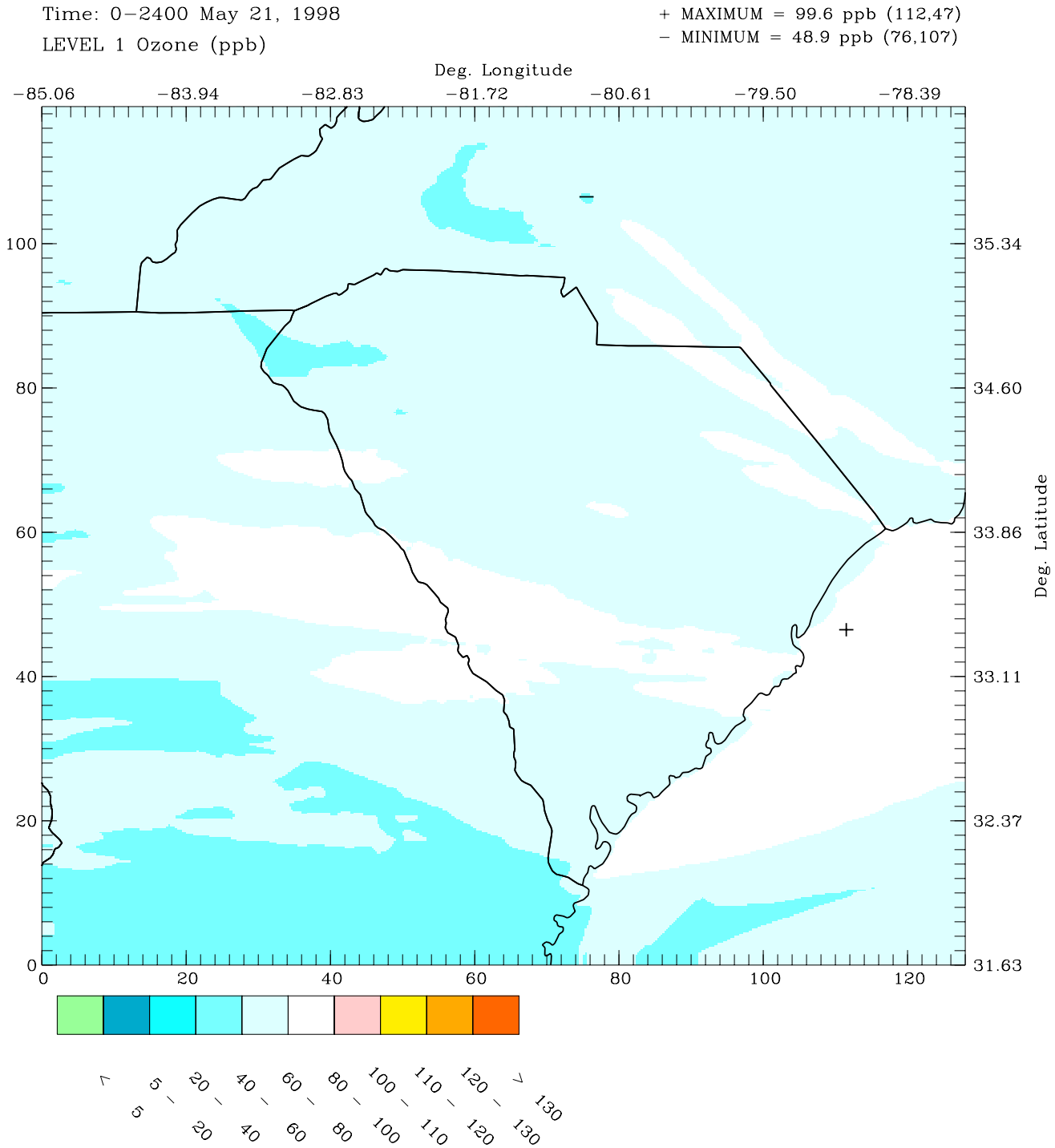

UAMPLT_C: Sep 26 11:13:25 EDT 2003

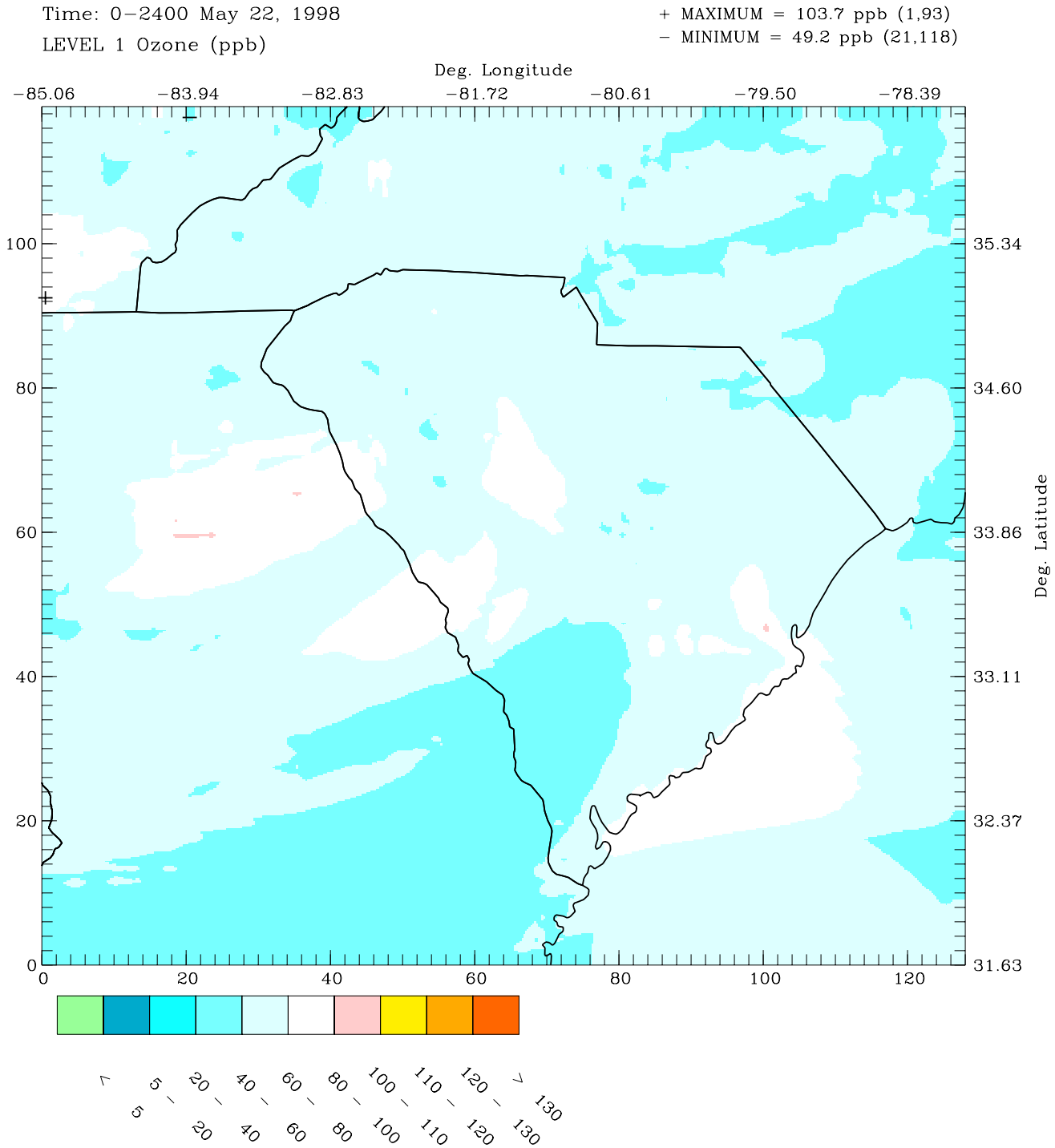

UAMPLT_C: Sep 26 11:13:27 EDT 2003

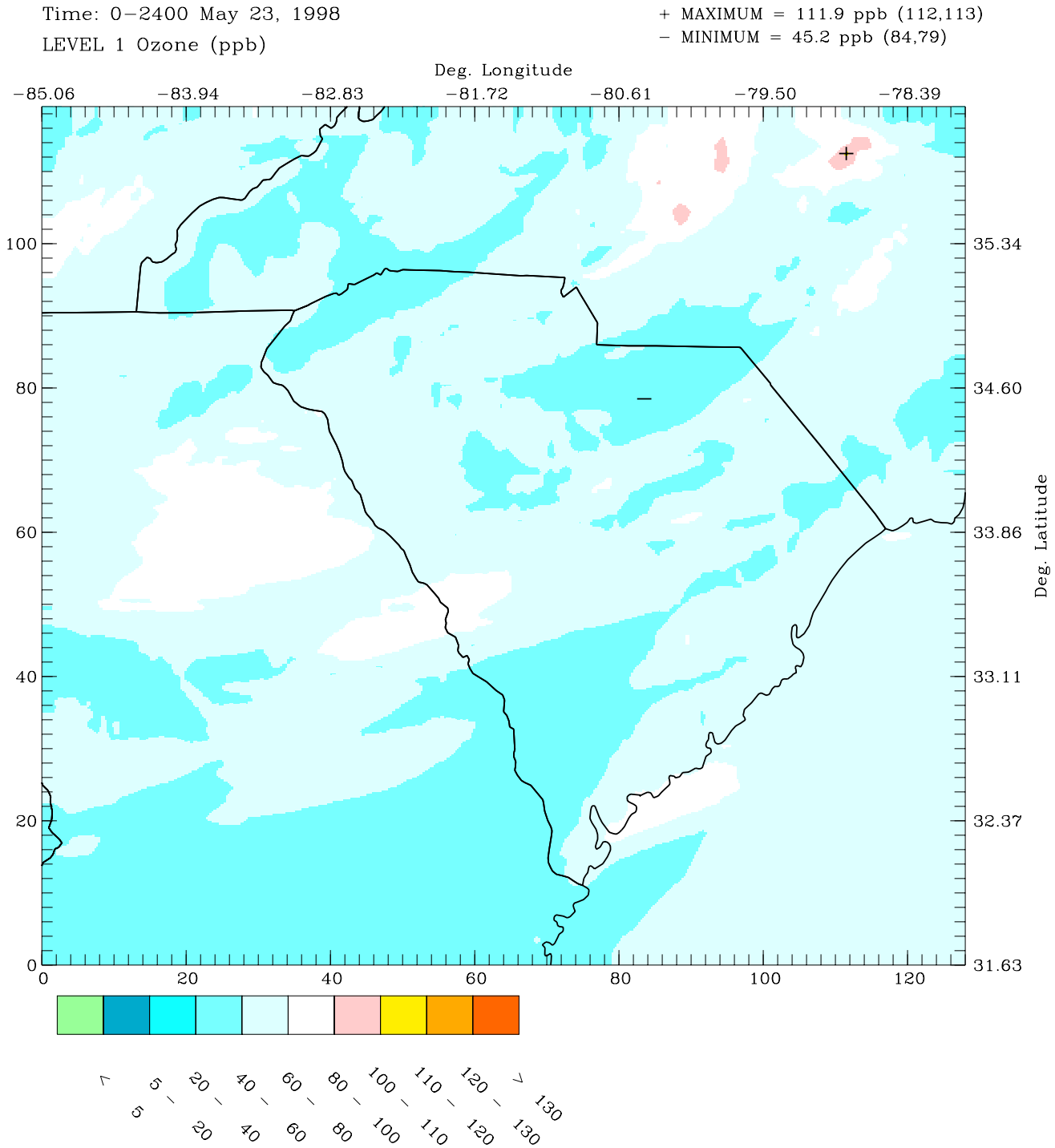

UAMPLT_C: Sep 26 11:13:29 EDT 2003