South Carolina Department of Health and Environmental Control
Office of Ocean and Coastal Resource Management
1362 McMillan Avenue, Suite 400
Charleston, South Carolina 29405

January 17, 2014
Permit Application Public Notice

Michael R. Edwards, OCRM-14-022-E

The Department has received an application for a permit for the alteration of a critical area. The application was submitted pursuant to the Coastal Zone Management Act (Act 123) of 1977 South Carolina General Assembly. The application in brief, is described as follows:

LOCATION: **On and adjacent to Toogoodoo Creek at 7480 Ethel Post Office Road, Meggett, Charleston County, South Carolina. TMS: 130-00-00-005.**

WORK: **The work as proposed consists of constructing a dock. Specifically, the applicant seeks to build a 4' x 180' walkway, with handrails, leading to a covered 12' x 20' pierhead. Channelward of the pierhead, a ramp will access a 12' x 30' floating dock. Floodside of the pierhead, a covered 12' x 12' boatlift is proposed. The work as described is for private, recreational use.**

This public notice is being distributed to all known interested persons and agencies to assist in developing facts on which a decision by the Department can be based. Comments concerning the proposed work must be submitted in writing, setting forth sufficient detail to furnish a clear understanding of the reasons for support or opposition.

Comments regarding this application must be received by the Department on or before **February 1, 2014**. For more information, please contact:
Bill Eiser at **843-953-0237** or via email at **eiserwc@dhec.sc.gov.**

NOTE: Plans depicting the proposed work are available and will be provided upon receipt of a written request or may be viewed on the Department website at **www.scdhec.gov/environment/ocrm/public_notice.htm.**

TOOGOODOO CREEK

EBB FLOOD

4' X 180' WALKWAY
W/HANDRAILS
12'x20' COVERED FIXED PIER,
12'X30' FLOAT[redacted] & 12'x12'
COVERED BOAT LIFT

355' EDGE OF MARSH TO EDGE OF MARSH

PREVIOUSLY APPROVED DOCK PERMIT

43'
260'
25'
30'
75'
75'
105'
89'

RR IRON

LOT A
TMS 130-00-00-006
1.10 ACRES TOTAL
1.10 ACRES

SCDHEC-OCRM CRITICAL LINE

N
W
E
S

TMS 130-00-00-005
21.99 ACRES

3 STORY RES.

GARAGE

S 18°09'40.3" E
241.00'

S 18°09'40.3" E
200.00'

1 STORY RESIDENCE

GARAGE

WELL POINT

210.00'

N 71°50'19.7" E

THE SCDHEC-OCRM CRITICAL LINE AS SHOWN ON THIS DRAWING WAS APPROVED BY WILLIAM C EISER ON 5/11/13

ADJACENT OWNERS

1. MARIAN THOMAS
2. MIRIAM C COX, TRUST

DATE: SEPTEMBER 03, 2013
SCALE: 1"=50'

ACTIVITY: PRIVATE RECREATION DOCK
7480 ETHEL P O ROAD
IN: TOOGOODOO CREEK
NEAR: YONGES ISLAND
COUNTY OF: CHARLESTON
STATE OF: SOUTH CAROLINA
APPLICATION BY: WILLIAM R EDWARDS
SHEET 2 OF 3
DATE: DECEMBER 23, 2013

024-13

SOUTH CAROLINA
KENNERTY SURVEYING INC.
NO. C02101
CERTIFICATE OF AUTHORIZATION

SOUTH CAROLINA
REGISTERED
LAND SURVEYOR
1-7-14
12520
LAWRENCE KENNERTY, JR

0' 100' 200' 300'

SCALE: 1"=100'

OCRM-14-022-C

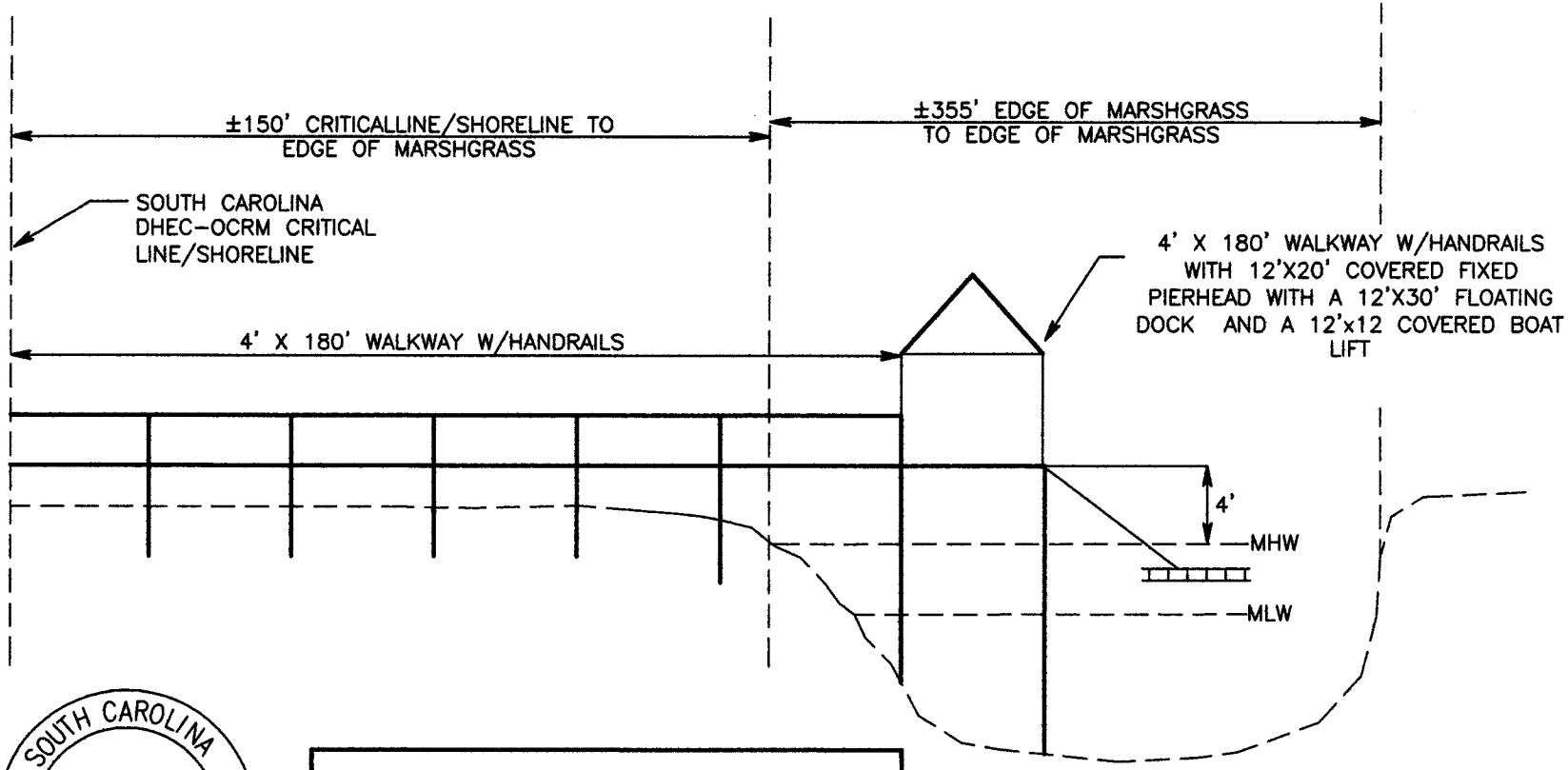

SOUTH CAROLINA
KENNERTY SURVEYING INC.
NO. C02101
CERTIFICATE OF AUTHORIZATION

THE SCDHEC-OCRM CRITICAL LINE AS SHOWN ON THIS DRAWING WAS APPROVED BY WILLIAM C EISER ON 5/11/13

ACTIVITY: PRIVATE RECREATION DOCK
7480 ETHEL P O ROAD
IN: TOOGOODOO CREEK
NEAR: YONGES ISLAND
COUNTY OF: CHARLESTON
STATE OF: SOUTH CAROLINA
APPLICATION BY: WILLIAM R EDWARDS
SHEET 1 OF 3
DATE: DECEMBER 23, 2013

024-13

SOUTH CAROLINA
REGISTERED
LAND SURVEYOR
1-7-14
12520
LAWRENCE KENNERTY, JR

ADJACENT OWNERS

1. MARIAN THOMAS

2. MIRIAM C COX, TRUST

DATE: SEPTEMBER 03, 2013
SCALE: 1"=NOT TO SCALE'

OCRM-14-022-C

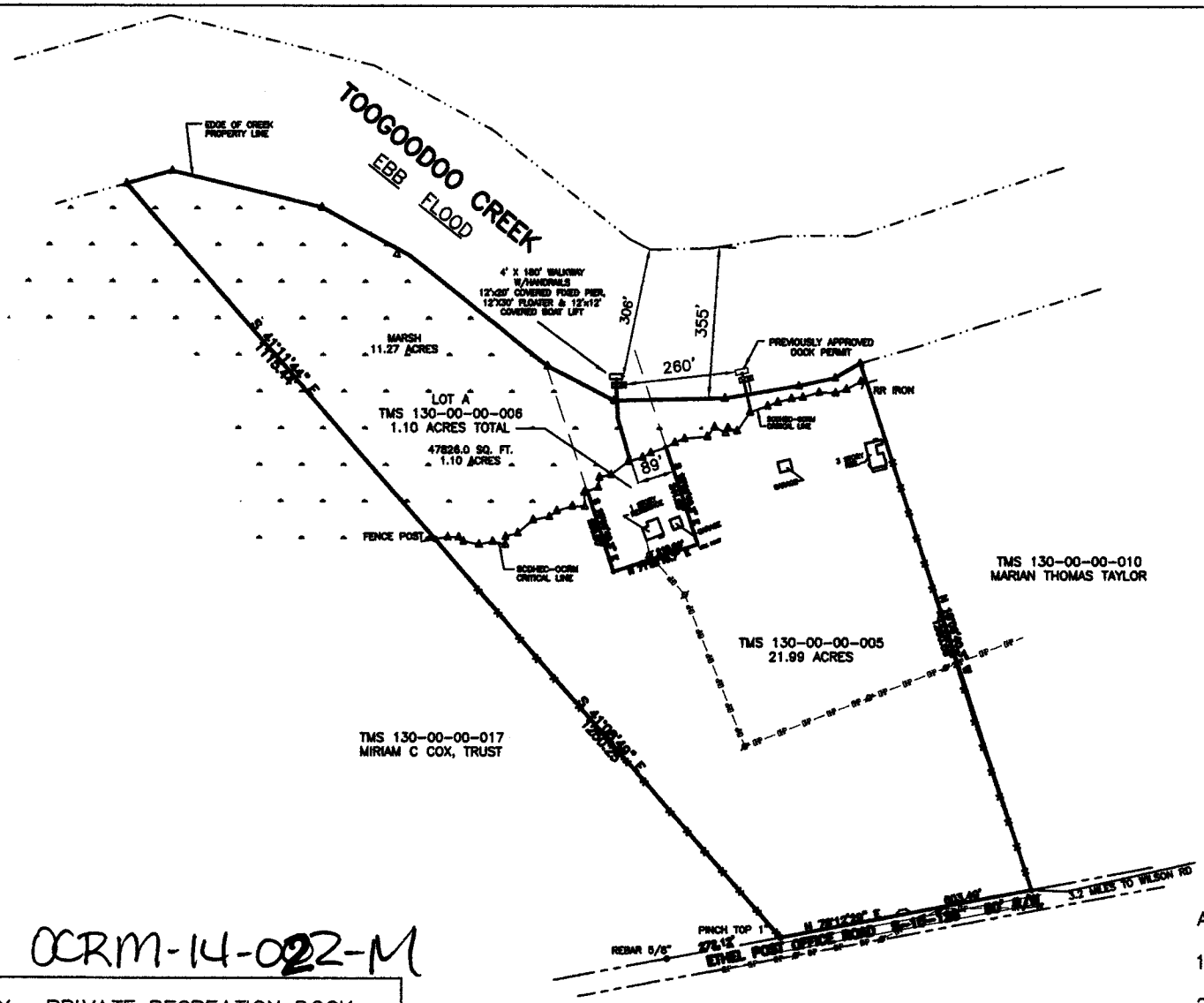



THE SCDHEC-OCRM CRITICAL LINE AS SHOWN ON THIS DRAWING WAS APPROVED BY WILLIAM C EISER ON 5/11/13

OCRM-14-022-M

ACTIVITY: PRIVATE RECREATION DOCK
7480 ETHEL P O ROAD
IN: TOOGOODOO CREEK
NEAR: YONGES ISLAND
COUNTY OF: CHARLESTON
STATE OF: SOUTH CAROLINA
APPLICATION BY: WILLIAM R EDWARDS
SHEET 1 OF 3
DATE: DECEMBER 23, 2013

024-13

SOUTH CAROLINA
KENNERTY SURVEYING INC.
NO. C02101
CERTIFICATE OF AUTHORIZATION

SOUTH CAROLINA
REGISTERED
LAND SURVEYOR
1-7-14
12520
LAWRENCE KENNERTY, JR

ADJACENT OWNERS

1. MARIAN THOMAS
2. MIRIAM C COX, TRUST

DATE: SEPTEMBER 03, 2013
SCALE: 1"=400'

0' 400' 800' 1200'

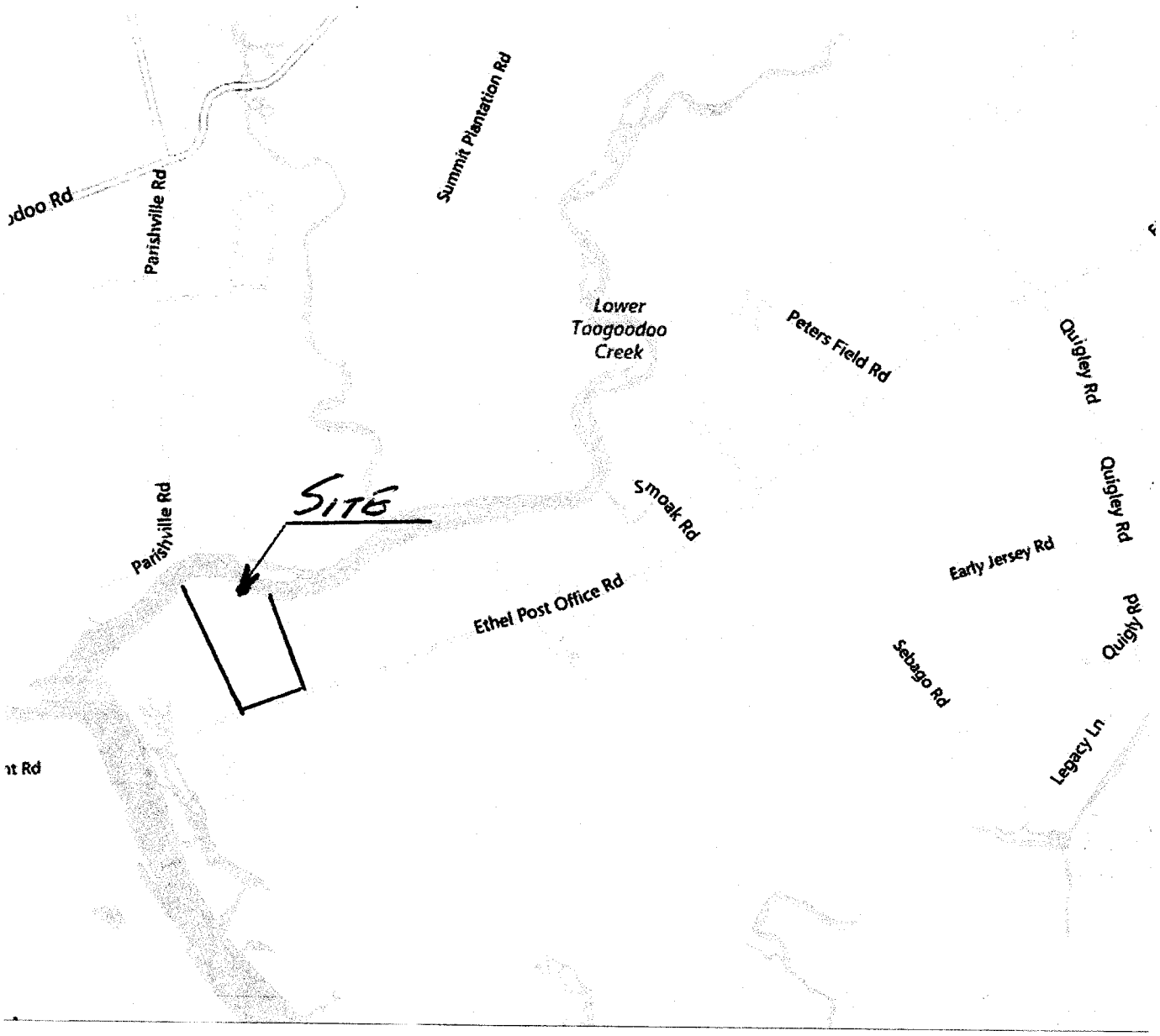

7480 ethel p.o. road
William R. edwards
OCRM-14-022-e