

**SCDHEC OFFICE OF OCEAN AND COASTAL RESOURCE MANAGEMENT  
PERMIT APPLICATION PUBLIC NOTICE**

*April 17, 2009*

**Permit Number:** OCRM-09-038-M  
**Permit ID:** 66483

The SCDHEC Office of Ocean and Coastal Resource Management has received an application for a permit for the alteration of a critical area. This application was submitted pursuant to the Coastal Zone Management Act (Act 123) of the 1977 South Carolina General Assembly. The application, in brief, is described as follows:

**APPLICANT:** Batson Hewitt, Jr.  
2161 Laurel Hill Road  
Edisto Island, SC 29438

**LOCATION:** On and adjacent to Bailey Creek at 2161 Laurel Hill Road, Edisto Island, Charleston County, South Carolina. TMS#: 012-00-00-014.

**WORK:** The work as proposed and shown on the attached plans consists of making repairs and additions to an existing dock. Specifically, the applicant proposes to perform routine maintenance to pilings associated with the existing structure, add handrails along a portion of the 4' by 130' walkway and replace the existing 9.6' by 20' floating dock with a similar structure. The applicant also seeks after-the-fact approval for an 11.5' by 12.5' four-pile boatlift installed landward of the floating dock along with an 11.3' by 19.5' jet-float attached to the ebb side end of the floating dock. **Portions of the existing structure were approved by OCRM under P/N OCRM-01-078-M.** The purpose of the activity is for the applicant's private, recreational use.

This public notice is being distributed to all known interested persons and agencies to assist in developing facts on which a decision by OCRM can be based. Comments concerning the proposed work should be submitted in writing, setting forth sufficient detail to furnish a clear understanding of the reasons for support or opposition.


The decision to issue or deny a permit will be based on the individual merits of the application, the policies specified in the South Carolina Coastal Zone Management Act, and the considerations outlined in the State of South Carolina Coastal Zone Management Program. Interested parties who wish to be notified of final permit action must notify OCRM in writing of this request.

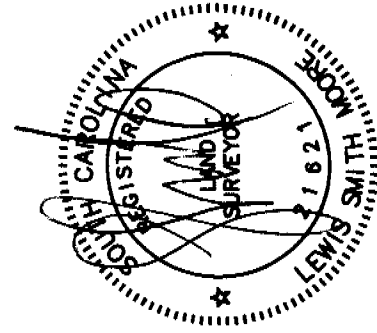
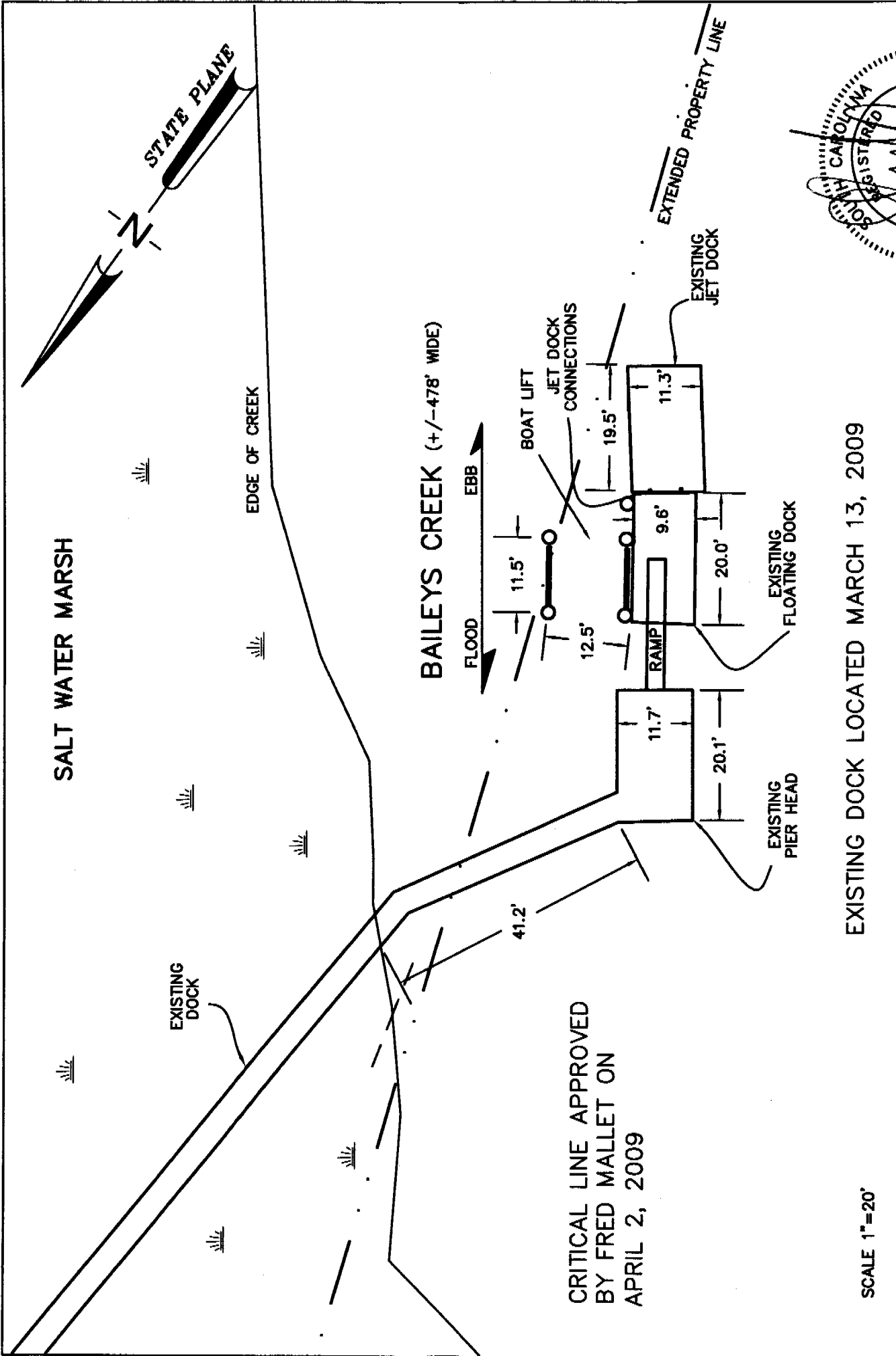
*To assure review by OCRM, comments regarding this application must be received by OCRM on or before May 2, 2009. For further information please contact the project manager for this activity, Fred Mallett, at 843-953-0236.*

**PLEASE REPLY TO:**

SCDHEC OFFICE OF OCEAN AND COASTAL RESOURCE MANAGEMENT  
1362 McMillan Avenue, Suite 400  
Charleston, South Carolina 29405

**Please refer to P/N# OCRM-09-038-M**

  
\_\_\_\_\_  
Tess Rodgers, Wetland Section Coordinator



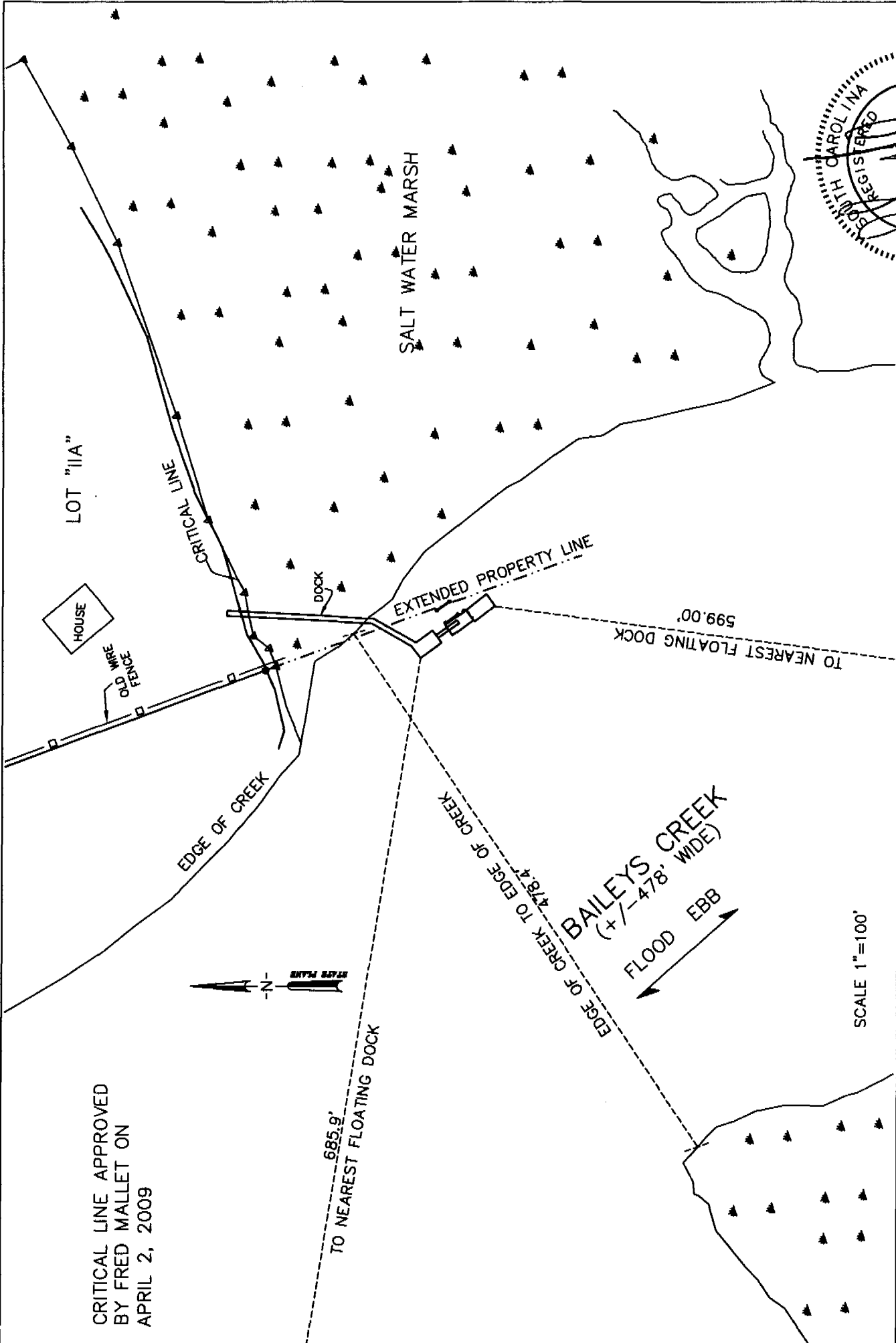
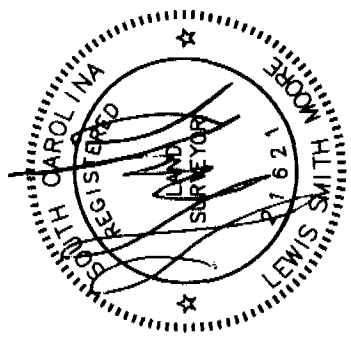
EXISTING DOCK LOCATED MARCH 13, 2009

SCALE 1"=20'

CRITICAL LINE APPROVED  
BY FRED MALLET ON  
APRIL 2, 2009

LOCATION: 2161 LAUREL HILL RD  
EDISTO ISLAND, S.C.  
COUNTY: CHARLESTON  
DATE: 03-16-2009  
REVISED

APPLICANT: BATSON HEWITT JR  
ACTIVITY: AMENDMENT TO AN EXISTING  
PRIVATE DOCK APPLICATION  
P/N# OCRM-09-038-M



CRITICAL LINE APPROVED BY FRED MALLETT ON APRIL 2, 2009

LOT "IIA"

SALT WATER MARSH

CRITICAL LINE

HOUSE

OLD WIRE FENCE

DOCK

EXTENDED PROPERTY LINE

599.00'

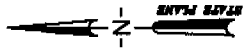
TO NEAREST FLOATING DOCK

EDGE OF CREEK

EDGE OF CREEK TO EDGE OF CREEK

BAILEYS CREEK (+/- 478' WIDE)

FLOOD EBB



685.9' TO NEAREST FLOATING DOCK

SCALE 1"=100'

LOCATION: 2161 LAUREL HILL RD EDISTO ISLAND, S.C.

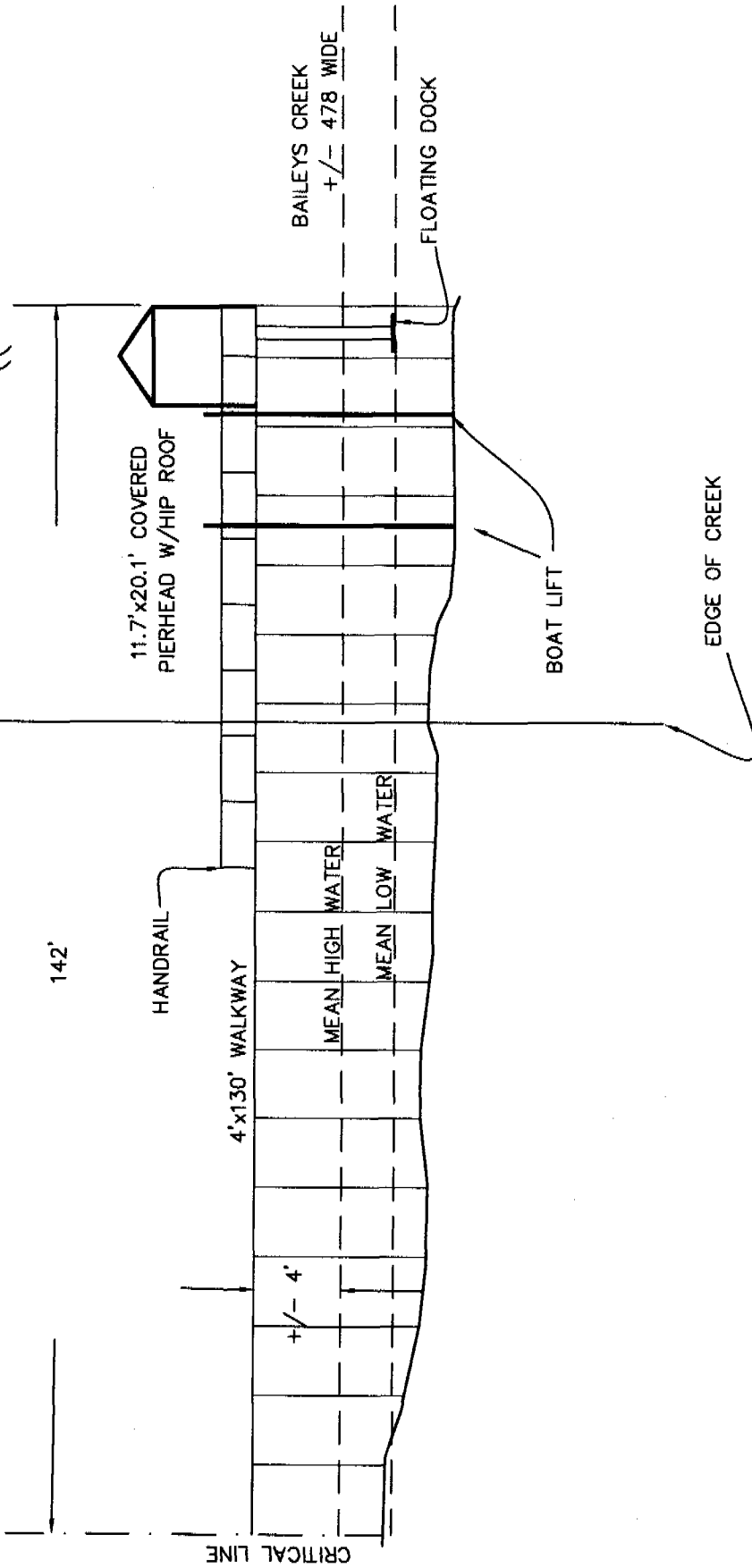
COUNTY: CHARLESTON DATE: 03-16-2009 REVISED

APPLICANT: BATSON HEWITT JR ACTIVITY: AMENDMENT TO AN EXISTING PRIVATE DOCK APPLICATION


P/N#

OCRM-09-038-M

+/- 478 TO EGDE OF CREEK

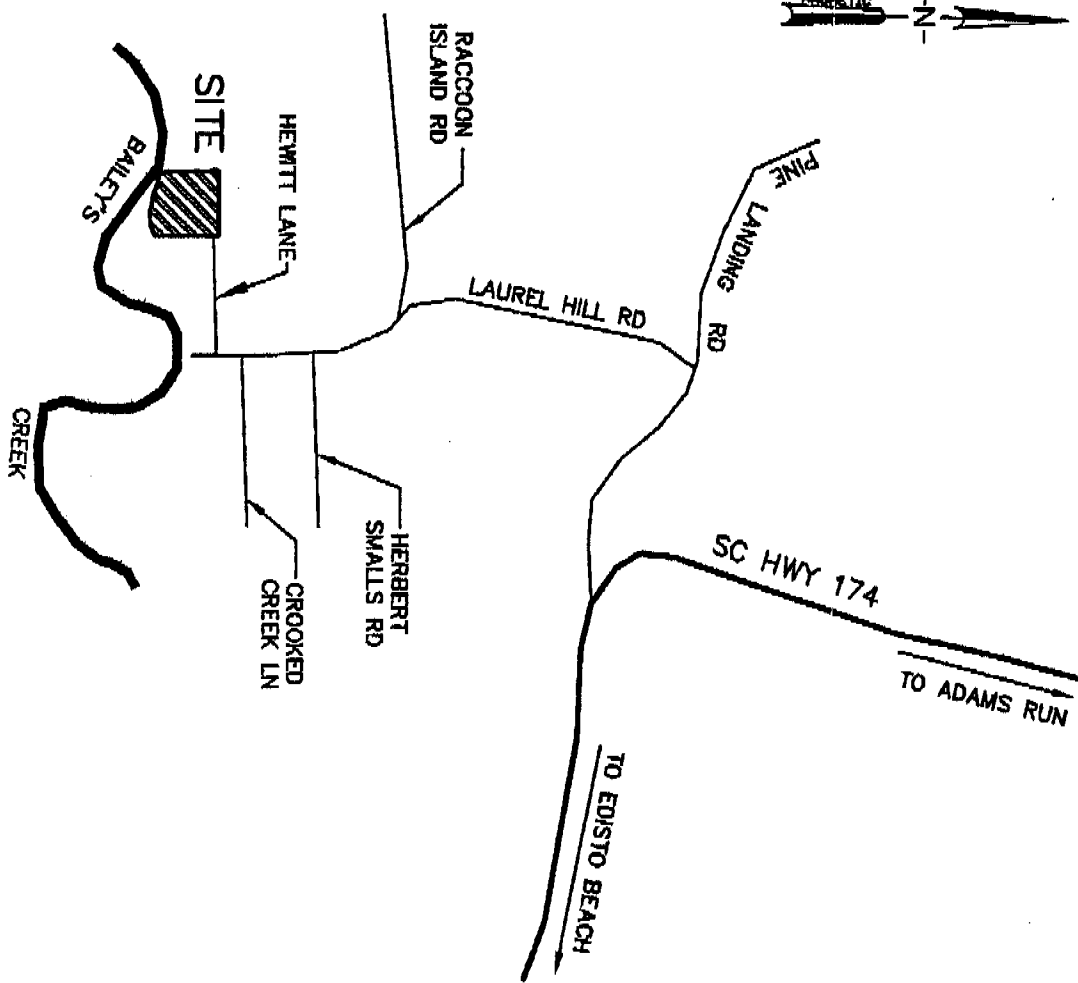


CRITICAL LINE APPROVED  
 BY FRED WALLET ON  
 APRIL 2, 2009



<p>LOCATION: 2161 LAUREL HILL RD          EDISTO ISLAND, S.C.</p> <p>COUNTY: CHARLESTON          DATE: 03-16-2009          REVISED</p>	<p>APPLICANT: BATSON HEWITT JR</p> <p>ACTIVITY: AMENDMENT TO AN EXISTING          PRIVATE DOCK APPLICATION</p> <p>P/N# <b>OCRM-09-038-M</b></p>
--	---

# VICINITY MAP



NOT TO SCALE

APPLICANT: BATSON HEWITT JR

ACTIVITY: AMENDMENT TO AN EXISTING PRIVATE DOCK APPLICATION

P/N#

OCRM - 09 - 038 - M

LOCATION: 2161 LAUREL HILL RD  
EDISTO ISLAND, S.C.

COUNTY: CHARLESTON  
DATE: 03-16-2009  
REVISED