

**SCDHEC OFFICE OF OCEAN AND COASTAL RESOURCE MANAGEMENT  
PERMIT APPLICATION PUBLIC NOTICE**

**April 24, 2009**

**Permit Number: OCRM-09-511-A  
Permit ID: 66607**

The SCDHEC Office of Ocean and Coastal Resource Management has received an application for a permit for the alteration of a critical area. This application was submitted pursuant to the Coastal Zone Management Act (Act 123) of the 1977 South Carolina General Assembly. The application, in brief, is described as follows:

**APPLICANT:** Barry G. Brooks & Kelly Strickland  
c/o Dr. H. Wayne Beam  
PO Box 11863  
Columbia SC 29211

**LOCATION:** On and adjacent to Williams Creek at 5923 Channel St, N Myrtle Beach, Horry County, South Carolina.  
TMS#: 131-15-15-012.

**WORK:** The work, as proposed and shown on the attached plans, consists of constructing a replacement bulkhead. Specifically, the applicant seeks to remove the existing wall and build a new 50' long vinyl bulkhead. The existing fixed pierhead and floating dock will be removed and reattached upon bulkhead completion. The purpose of the proposed activity is for erosion control.

This public notice is being distributed to all known interested persons and agencies to assist in developing facts on which a decision by OCRM can be based. Comments concerning the proposed work should be submitted in writing, setting forth sufficient detail to furnish a clear understanding of the reasons for support or opposition.

The decision to issue or deny a permit will be based on the individual merits of the application, the policies specified in the South Carolina Coastal Zone Management Act, and the considerations outlined in the State of South Carolina Coastal Zone Management Program. Interested parties who wish to be notified of final permit action must notify OCRM in writing of this request.

*To assure review by OCRM, comments regarding this application must be received by OCRM on or before May 9, 2009. For further information please contact the project manager for this activity, Tanitra S. Marshall at 843-238-4528.*

**PLEASE REPLY TO:**

SCDHEC OFFICE OF OCEAN AND COASTAL RESOURCE MANAGEMENT  
927 Shine Avenue  
Myrtle Beach, South Carolina 29577


**Please refer to P/N# OCRM-09-511-A**



Tanitra S. Marshall, Project Manager


EXISTING DOCKS &  
RAMP (WOOD)  
REMOVE & REINSTALL

# NORTH EAST CANAL



OCRM CRITICAL AREA LINE  
PER SURVEY BY HARRY F. BRUTON  
& ASSOCIATES DATED 2-3-09  
HARRY BRUTON PLS #24275  
APPROVED BY OCRM

T. Marshall NAME  
04/15/2009 DATE



MLW

N69°33'36"E 50.00

EXISTING BULKHEAD MHW

END OF BULKHEAD  
N 739627.8604  
E 2726027.1248

END OF BULKHEAD  
N 739647.03  
E 2726073.34

EXIST. WOOD BULKHEAD  
(REMOVE) AND REPLACE  
WITH VINYL BULKHEAD  
(58 LF)

LOT 11  
TMS#  
131-15-15-011  
Donaldson

LOTS 13A & 13B  
TMS#  
131-15-15-037  
Price

## LOT 12 BLOCK "Y-Z"

6,250 SQ.FT.  
0.14 ACRE

#5923  
(EXISTING RESIDENCE NOT SHOWN)

PROPERTY LINE

N20°26'24"W  
125.00

125.00


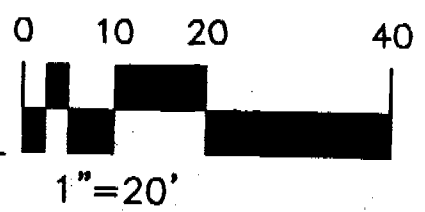
S69°33'36"W  
50.00

## CHANNEL STREET

FOR PERMITTING ONLY  
NOT FOR CONSTRUCTION

50'  
R/W  
(PUBLIC)

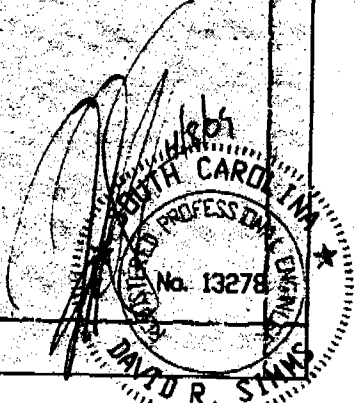
### SITE PLAN



APPLICANT:  
Barry Brooks & Kelly Strickland  
ACTIVITY:  
Replace Existing  
Bulkhead  
P/N# OCRM-09-511-A

LOCATION: Cherry Grove  
North Myrtle Beach  
COUNTY: Horry  
DATE: 4/2/09





SITE: 33-50'-35"N  
78-36'-30"W

SITE LOCATION PLAN  
USGS LITTLE RIVER QUAD

FOR PERMITTING ONLY  
NOT FOR CONSTRUCTION

APPLICANT:  
Barry Brooks & Kelly Strickland  
ACTIVITY:

LOCATION: Cherry Grove  
North Myrtle Beach

Replace Existing  
Bulkhead

COUNTY: Horry

P/N# OCRM-09-511-A

DATE: 4/2/09