

**SCDHEC OFFICE OF OCEAN AND COASTAL RESOURCE MANAGEMENT
PERMIT APPLICATION PUBLIC NOTICE**

May 1, 2009

Permit Number: OCRM-09-044-D
Permit ID: 66724

The SCDHEC Office of Ocean and Coastal Resource Management has received an application for a permit for the alteration of a critical area. This application was submitted pursuant to the Coastal Zone Management Act (Act 123) of the 1977 South Carolina General Assembly. The application, in brief, is described as follows:

APPLICANT: Samuel M. Streit
C/O American Dock & Marine Construction Inc
1533 Folly Rd, D-5
Charleston, S.C. 29412

LOCATION: On and adjacent to an unnamed tributary of the Stono River at 3060 South Shore Drive, Charleston, Charleston County, South Carolina. TMS#: 310-00-00-058.

WORK: The work as proposed and shown on the attached plans consists of constructing a dock. Specifically, the applicant seeks to build a 4' x 58' walkway leading to a covered 6' x 10' pierhead, both with handrails. Ebbside of the pierhead, a 4' x 4' platform and a 3' x 20' ramp will lead to a 6' x 10' floating dock. Floodside of the pierhead, a 12.5' x 12.5', four-pile boatlift is proposed. The work as described is for the applicant's private, recreational use.

This public notice is being distributed to all known interested persons and agencies to assist in developing facts on which a decision by OCRM can be based. Comments concerning the proposed work should be submitted in writing, setting forth sufficient detail to furnish a clear understanding of the reasons for support or opposition.


The decision to issue or deny a permit will be based on the individual merits of the application, the policies specified in the South Carolina Coastal Zone Management Act, and the considerations outlined in the State of South Carolina Coastal Zone Management Program. Interested parties who wish to be notified of final permit action must notify OCRM in writing of this request.

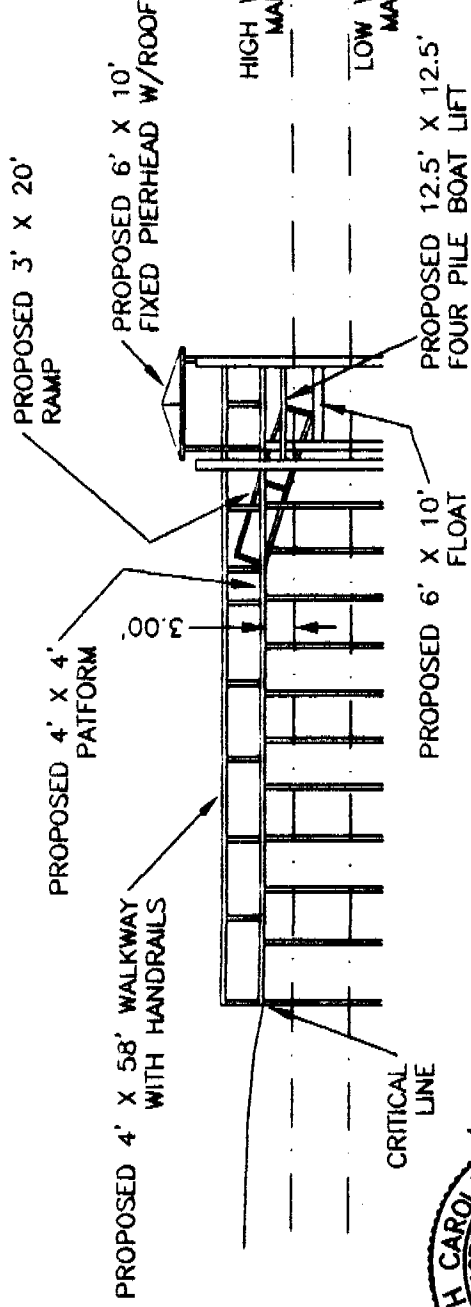
To assure review by OCRM, comments regarding this application must be received by OCRM on or before May 16, 2009. For further information please contact the project manager for this activity, Jeff Thompson at 843-953-0219.

PLEASE REPLY TO:

SCDHEC OFFICE OF OCEAN AND COASTAL RESOURCE MANAGEMENT
1362 McMillan Avenue, Suite 400
Charleston, South Carolina 29405

Please refer to P/N# OCRM-09-044-D


Tess Rodgers, Wetland Section Coordinator




GRAPHIC SCALE



(IN FEET)

1 inch = 20 ft.

TMS #310-00-00-058



ADJOINING PROPERTY OWNERS:

1. LENETTE KINARD
2. RICHARD RYAN

APPLICATION BY:
SAMUEL M. STREIT

ADDRESS: 3060 SOUTH SHORE DR.

DATE: APRIL 13, 2009

REVISED: APRIL 28, 2009

LOCATION

A PROPOSED
RECREATIONAL DOCK
AT 3060 SOUTH SHORE DR.
LOCATED ON AN UNNAMED
TRIBUTARY TO THE
STONO RIVER
IN CHARLESTON COUNTY
SOUTH CAROLINA

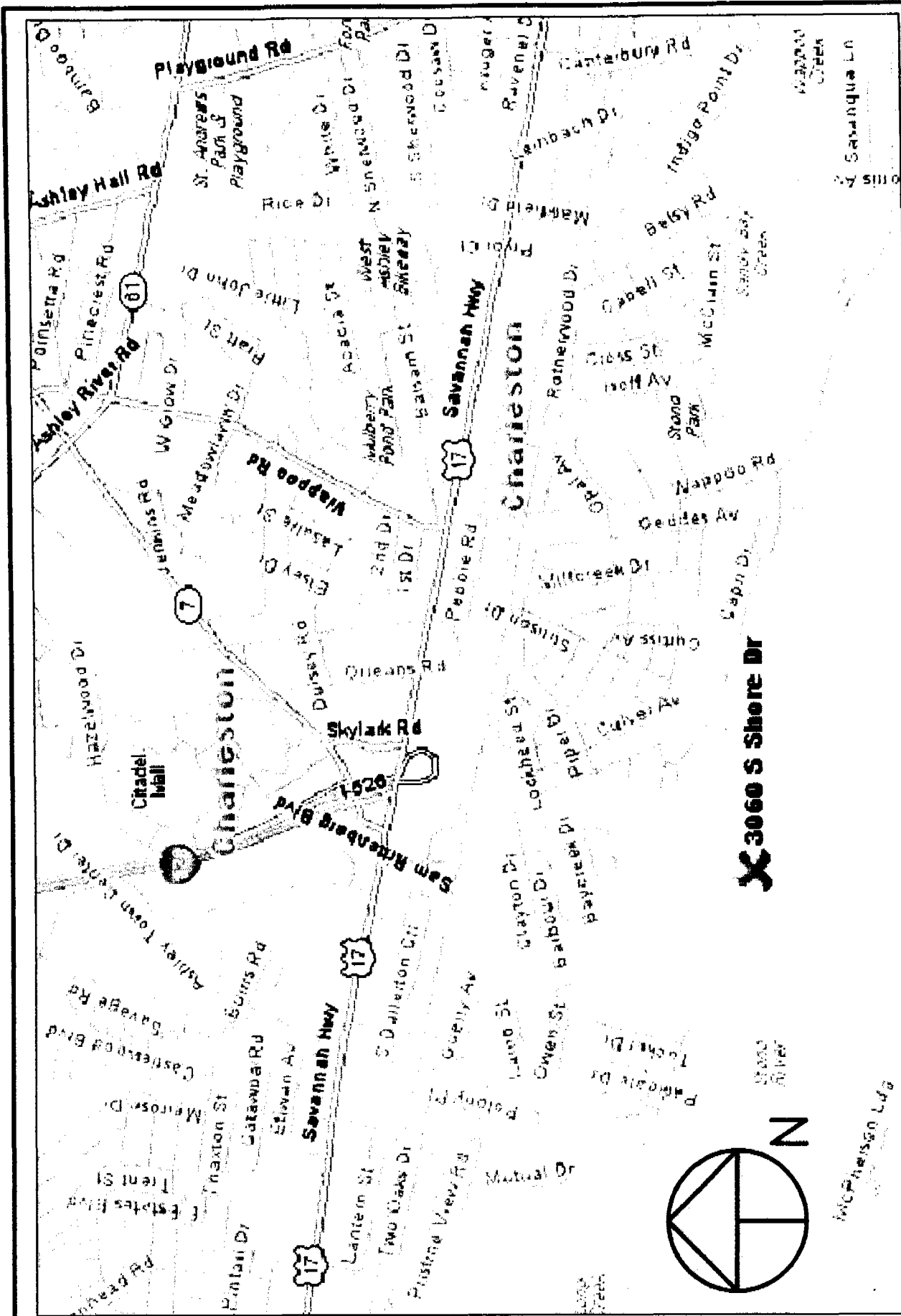
SHT. NAME

PROFILE
VIEW

SHT. NO.

5 OF 5

CRPMA-2111



ADJOINING PROPERTY OWNERS:

1. LENETTE KINARD
2. RICHARD RYAN

APPLICATION BY:
SAMUEL M. STREIT

ADDRESS: 3060 SOUTH SHORE DR.

DATE: APRIL 13, 2009

REVISED:

LOCATION

A PROPOSED
RECREATIONAL DOCK
AT 3060 SOUTH SHORE DR.
LOCATED ON AN UNNAMED
TIRBUTARY TO THE
STONO RIVER
IN CHARLESTON COUNTY
SOUTH CAROLINA

SHT. NAME

LOCATION
MAP

SHT. NO.

2 OF 5

TMS #310-00-00-058

