D H E C

PROMOTE PROTECT PROSPER

South Carolina Department of Health and Environmental Control

STANDARD APPLICATION FORM FOR LAND DISTURBING ACTIVITIES
STORMWATER PERMITTING

RECEIVED

JAN 23 2006

DHEC-OCRM

MYRTLE BEACH OFFICE

SECTION 1 – Administrative Information
(To Be Completed by All Applicants)

Date: January 20, 2006

1. Facility or project name: Red Bluff Village: Subdivision
   County: Horry City/Town: Conway
   Location (also shown on location map): Highway 905 at Red Bluff Road
   Latitude: 33° - 54' - 34" Longitude: 78° - 50' - 03"
   Tax Map #: 100-00-06-054 USGS Quad Name: Hammond

2. Nearest receiving water body: Todd Swamp
   Distance to nearest receiving water body: 325 LF
   Ultimate receiving water body: Waccamaw River to Atlantic Ocean

3. Are there any wetlands located on the property? Yes If yes, have they been delineated? Yes
   Are any federally jurisdictional wetlands being impacted by this project? No If yes, has a Corps permit been issued? No
   Corps permit #: _____. Are any federally non-jurisdictional (state) wetlands being impacted by this project? _____
   What is the total acreage of federally jurisdictional and state wetland impacts? 0.23 (Juris.) 0.06 (Non-juris)
   On an 8 ½" x 11" copy of a site plan indicate the wetland impacts and the proposed mitigation.

4. Are there any existing flooding problems in the downstream watershed? None Known

5. Property owner of record: Ashton Development, LLC
   Address: Post Office Box 2217, Murrells Inlet, SC 29576
   Phone (day): (843) 651-6662 (night): _____ (fax): (843) 651-9974

6. Person financially responsible for the land disturbing activity: Same as above.
   (if different than above)
   Address: _____
   Phone (day): _____ (night): _____ (fax): _____

7. Agent or day-to-day contact (if applicable): Tom Cecala
   Address: Post Office Box 2217, Murrells Inlet, SC 29576
   Phone (day): (843) 651-6662 (night): _____ (fax): (843) 651-9974

8. Plan preparer, engineer, or technical representative: Engineering and Technical Services, Inc.
   Address: Post Office 2040; Pawleys Island, SC 29585
   Phone (day): (843) 237-3002 (night): _____ (fax): (843) 237-2269

9. Contractor or operator (if known): Ferrell Construction of Myrtle Beach, Inc.
   Address: 10480 Highway 707; Myrtle Beach, SC 29575
   Phone (day): (843) 650-2970 (night): _____ (fax): (843) 650-5916

10. Size, total (acres): 54 Ac. Surface area of land disturbance (acres): 16 Ac.

11. Start date: March 2006 Completion date: October 2006

SECTION 2A – For Projects That Disturb Less Than One (1) Acre Which Are Not Part of a Larger Common Plan for Development or Sale and Which Are Not Located Within ½ Mile of a Receiving Waterbody in the Coastal Counties.

12. Description of control plan to be used during construction. (Must also be shown on plan sheets or sketch drawing):

    _____

    _____

    This plan does not have to be prepared by a professional engineer, tier b surveyor, or a landscape architect and there is **NO STATE REVIEW FEE** associated with this type of project. On a case-by-case basis, an NPDES permit with a $125 fee may be required.

13. For this form to be complete, the applicant must sign item 23.

SWPN 18/06
FD# 25385

DA 11/28/05

SWA 76-06-01-33
C515-06

See Reverse Side

\\Wadcity\Documents\2005\053\Stormwater.doc

DHEC 3306 (08/2003)

SECTION 2B – For Projects That Disturb One (1) Acre or More But Less Than or Equal to Two (2) Acres Which are Not Part of a Larger Common Plan for Development or Sale or Projects That Are Located Within ½ Mile of a Receiving Waterbody in the Coastal Counties (See Special Requirements for Coastal Zone Projects on Instructions Sheet)

14. Description of control plan to be used during construction. (Must also be shown on plan sheets or sketch drawing): _____

This plan must be prepared by a professional engineer, tier b land surveyor, or landscape architect.

15. Fee: **$125** NPDES General Permit coverage fee applies, exempt from state review fee.

16. SIC Code: _____ Is the site located on Indian lands? _____

17. For this form to be complete, the applicant must sign items 23 and 24 and the plan preparer must sign item 25.

SECTION 2C – For Projects Disturbing More Than Two (2) Acres and/or Projects That Are a Part of a Larger Common Plan for Development or Sale.

18. Is this part of a larger common plan for development or sale? No
If yes, what is the state permit number for the previous approval? _____
What is the NPDES permit coverage number? _____
Has a Notice of Termination (NOT) been submitted for the NPDES permit coverage? No

19. The stormwater management and sediment and erosion control plan for projects of this size must be prepared by a professional engineer, tier b land surveyor, or a landscape architect.

20. SIC Code: 1542,1521,1522,1623 Is the site located on Indian lands? No

21. Type of project and fees (please circle the type of activity):
   a. Federal – State – Local – School (exempt from State fees, $125, NPDES fee applies): _____
   b. Industrial – Commercial – Residential – Part of a larger common plan for development or sale [$100 per disturbed acre State fee (max. $2000)] plus $125 NPDES fee. (Maximum total for any project is $2,125): $1,600.00

22. For this form to be complete the applicant must sign items 23 and 24 and the plan preparer must sign item 25.

SECTION 3 – Signatures and Certifications

23. I hereby certify that all land disturbing construction and associated activity pertaining to this site shall be accomplished pursuant to and in keeping with the terms and conditions of the approved plans. I also certify that a responsible person will be assigned to the project for day-to-day control. I hereby grant authorization to the Department of Health and Environmental Control and/or the local implementing agency the right of access to the site at all times for the purpose of on site inspections during the course of construction and to perform maintenance inspections following the completion of the land disturbing activity.

Tom Cecala
Printed Name
Owner/Person Financially Responsible

Signature
Owner/Person Financially Responsible.

23. I certify under penalty of law that I have personally examined and am familiar with the information submitted in this application and all attachments and that, based on my inquiry of those persons immediately responsible for obtaining the information contained in the application, I believe that the information is true, accurate and complete. I am aware that there are significant penalties for submitting false information, including the possibility of fine and imprisonment.

Tom Cecala
Printed Name
Owner/Person Financially Responsible

Signature
Owner/Person Financially Responsible.

23. Designer Certification – One copy of the plans, all specifications and supporting calculations, forms, and reports are herewith submitted and made a part of this application. I have placed my signature and seal on the design documents submitted signifying that I accept responsibility for the design of the system. Further, I certify to the best of my knowledge and belief that the design is consistent with the requirements of Title 48, Chapter 14 of the Code of Laws of SC, 1976 as amended, and pursuant to Regulation 72-300. (Five sets of plans are required for final approval.)

Signature *Thomas P. Bevins, P.E.*

13899
S.C. Registration Number

Check appropriate registration: Engineer X Tier B Land Surveyor ____ Landscape Architect ____

RECEIVED JAN 26 2006 DHEC-OCRM

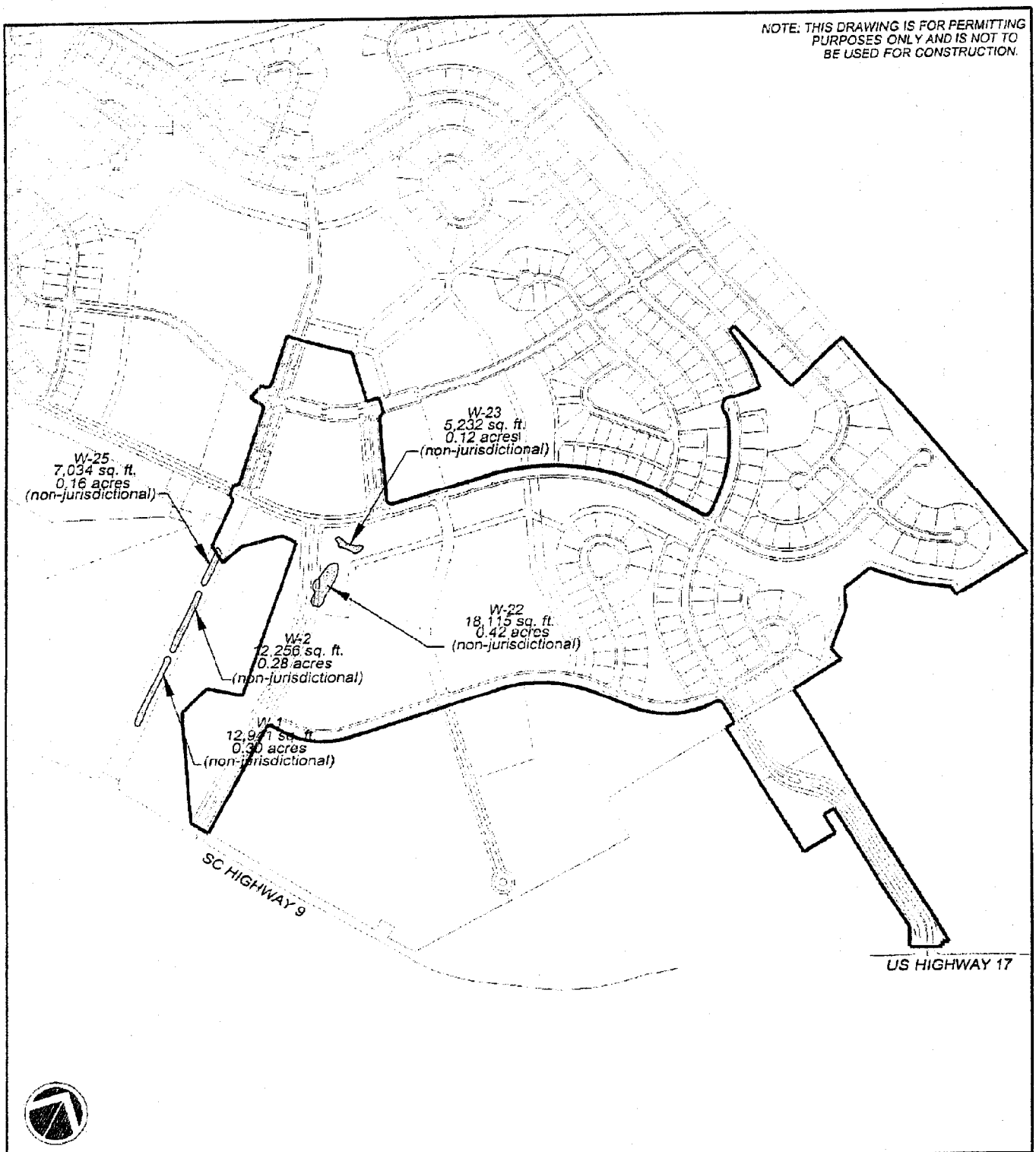

RiverGrand	PHASE 1A NON-JURISDICTIONAL ISOLATED WETLAND MASTER PLAN	PURPOSE: RESIDENTIAL DEVELOPMENT COUNTY: HORRY STATE: SOUTH CAROLINA
	DDC PN: 05.05770 / SCALE: 1" = 700'	DDC Consulting Engineers, Surveyors, Planners, Landscape Architects & Environmentalists 1298 Professional Dr., Myrtle Beach, SC 29577 Phone: (843) 692-3200 Fax: (843) 692-3210
DATE: MAY 2, 2006	APPLICANT: CENTEX HOMES	

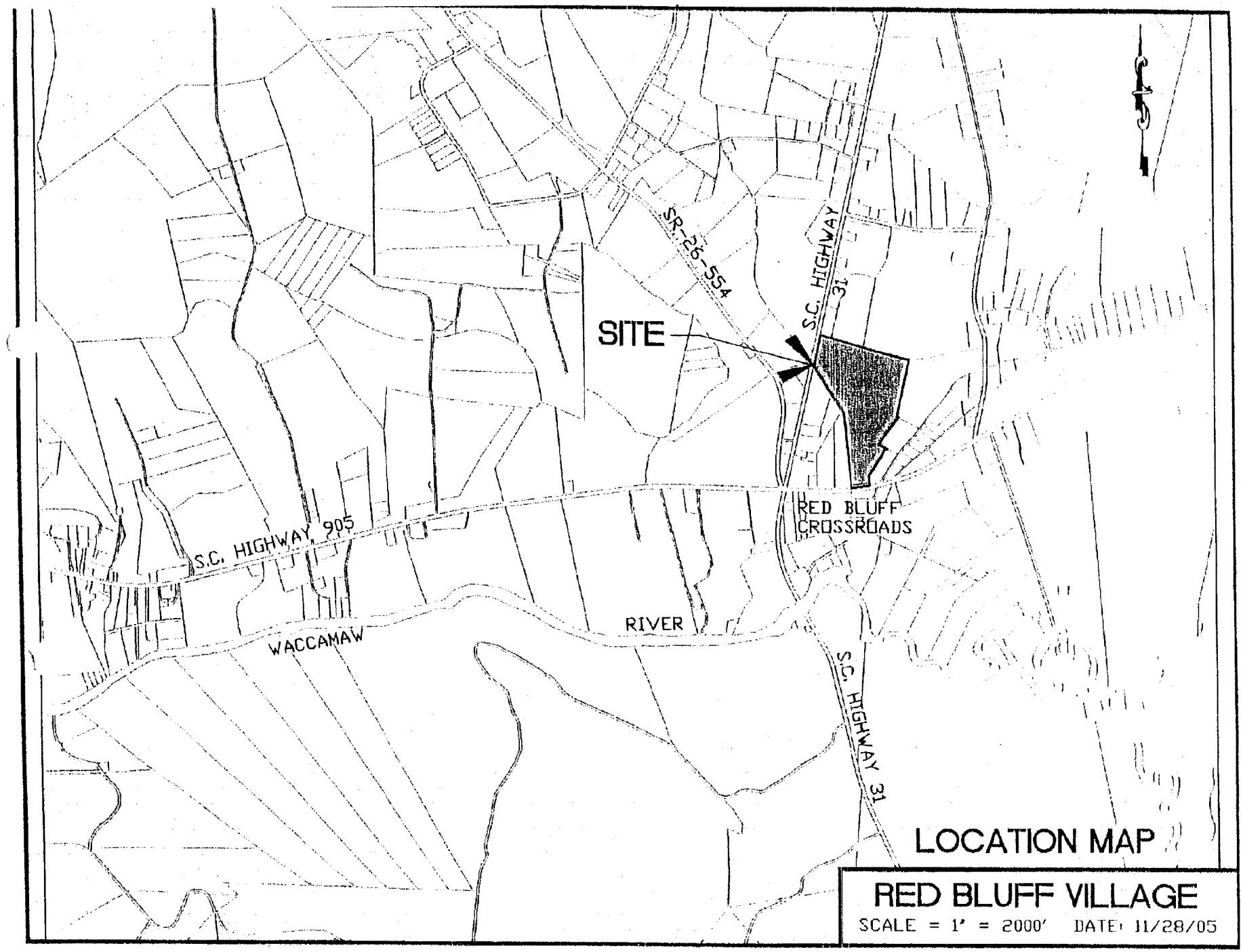
SITE
SR-26-554
S.C. HIGHWAY 31
RED BLUFF CROSSROADS
S.C. HIGHWAY 905
WACCAMAW
RIVER
S.C. HIGHWAY 31
LOCATION MAP
RED BLUFF VILLAGE
SCALE = 1" = 2000' DATE: 11/28/05

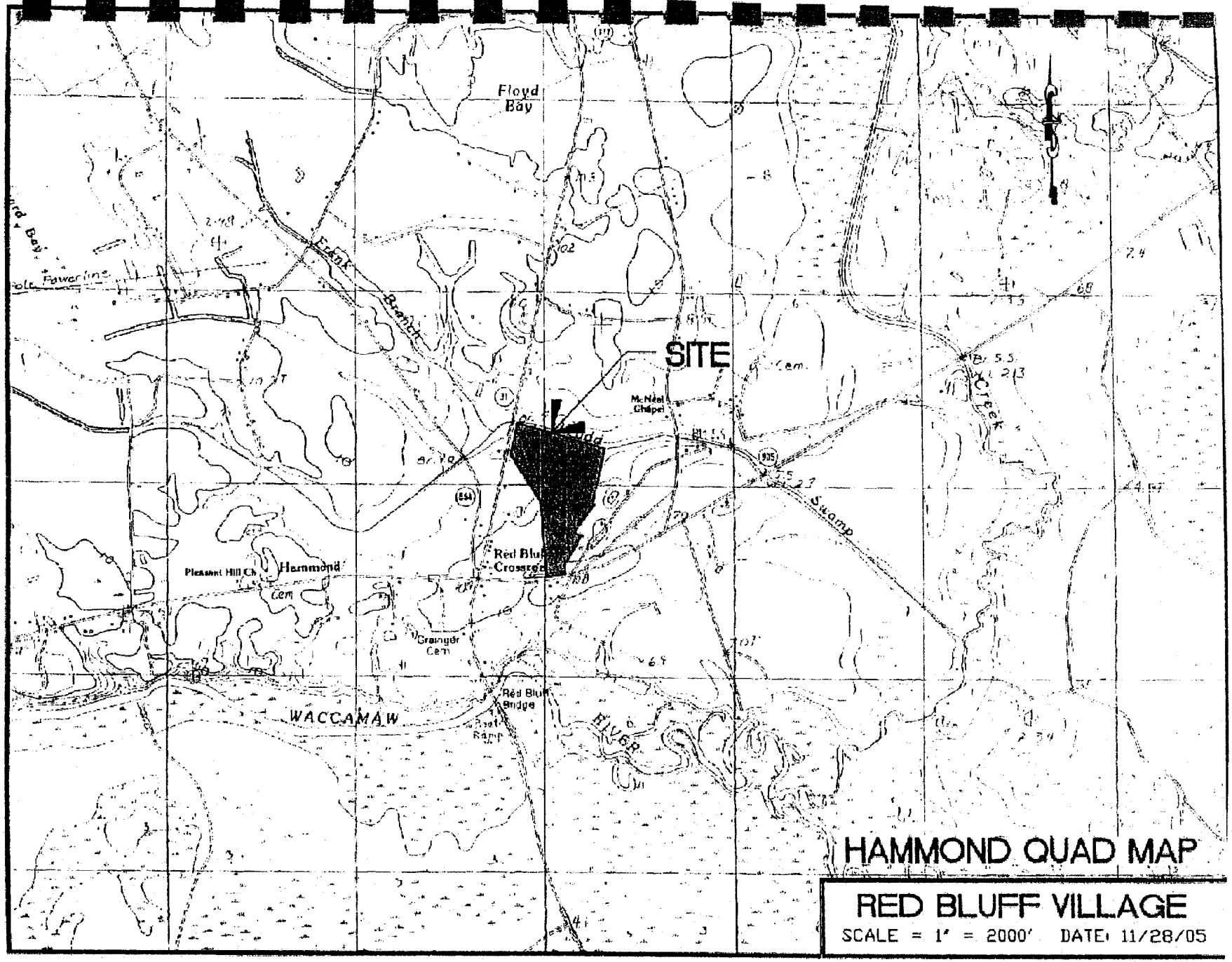

HAMMOND QUAD MAP

RED BLUFF VILLAGE

SCALE = 1" = 2000' DATE: 11/28/05