

**SCDHEC OFFICE OF OCEAN AND COASTAL RESOURCE MANAGEMENT
PERMIT APPLICATION PUBLIC NOTICE**

May 8, 2009

Permit Number: OCRM-09-048-M
Permit ID: 66747

The SCDHEC Office of Ocean and Coastal Resource Management has received an application for a permit for the alteration of a critical area. This application was submitted pursuant to the Coastal Zone Management Act (Act 123) of the 1977 South Carolina General Assembly. The application, in brief, is described as follows:

APPLICANT: Town of Edisto Beach
C/O Gel Engineering
2040 Savage Road
Charleston, SC 29417

LOCATION: On and adjacent to Big Bay Creek at Bell Buoy Park, at the end of Buoy Road, Edisto Beach, Colleton County, South Carolina. TMS#: 354-04-00-001, 002 & 003

WORK: The work as proposed and shown on the attached plans consists of making additions to an existing dock. Specifically, the applicant proposes to install a 3'6" high handrail around the walkway and all fixed portions of an existing dock. The purpose of the activity is for modifications to a public dock.

This public notice is being distributed to all known interested persons and agencies to assist in developing facts on which a decision by OCRM can be based. Comments concerning the proposed work should be submitted in writing, setting forth sufficient detail to furnish a clear understanding of the reasons for support or opposition.


The decision to issue or deny a permit will be based on the individual merits of the application, the policies specified in the South Carolina Coastal Zone Management Act, and the considerations outlined in the State of South Carolina Coastal Zone Management Program. Interested parties who wish to be notified of final permit action must notify OCRM in writing of this request.

To assure review by OCRM, comments regarding this application must be received by OCRM on or before, June 7, 2009. For further information please contact the project manager for this activity, Fred Mallett, at 843-953-0236.



PLEASE REPLY TO:

SCDHEC OFFICE OF OCEAN AND COASTAL RESOURCE MANAGEMENT
1362 McMillan Avenue, Suite 400
Charleston, South Carolina 29405

Please refer to P/N# OCRM-09-048-M

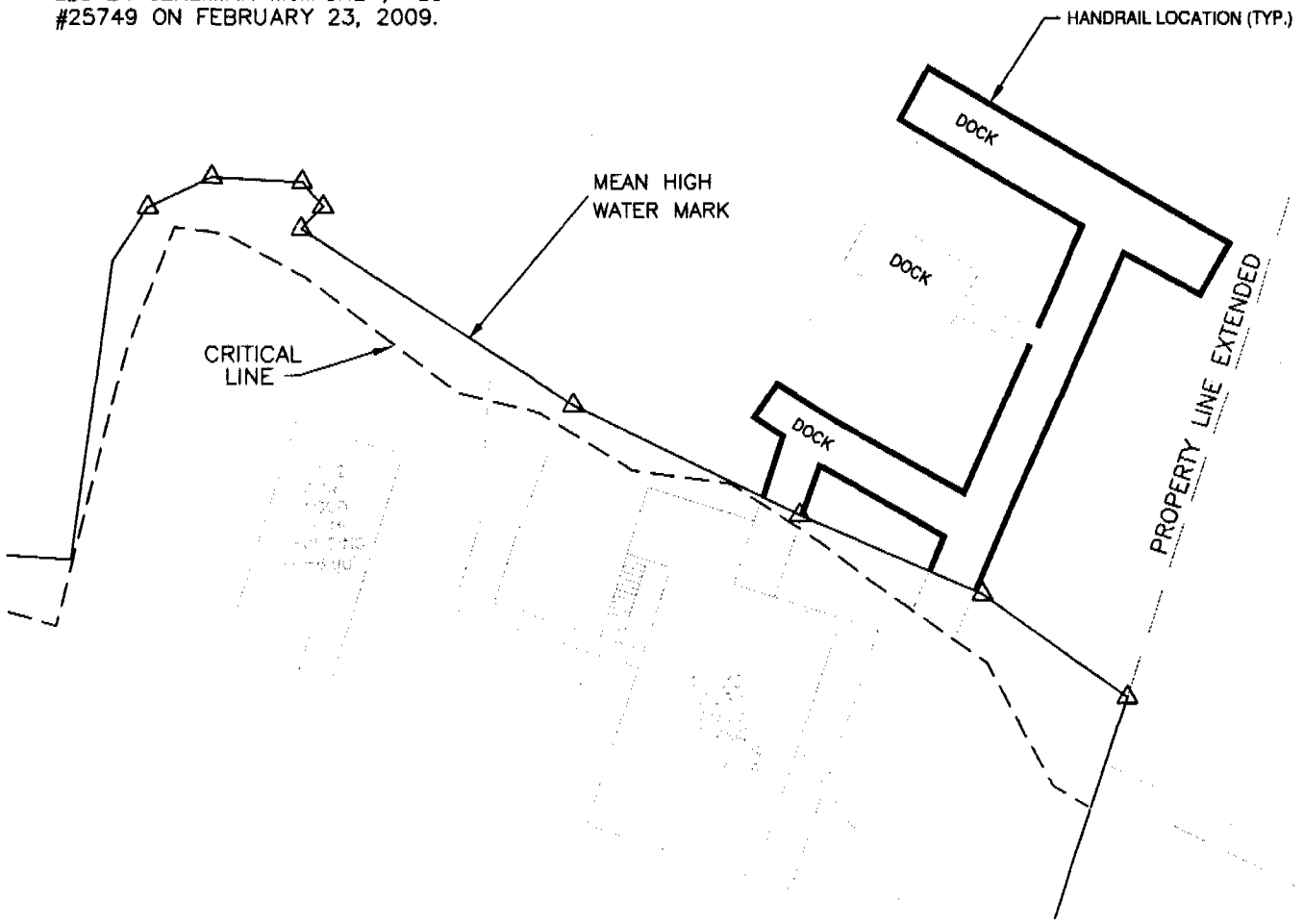


Tess Rodgers, Wetland Section Coordinator



h:\consulting client files\le-je\edbt-town of edisto beach\edbh00307c - bell buoy site development support\cad\edbh00307c-permit.dwg - Handrail Locations (Plotted: 4/22/2009 9:42:00 AM)

NOTE: CRITICAL LINE SHOWN AS PER "CRITICAL LINE LOCATION SURVEY, BELL BUOY PARK" STAMPED BY OCRM DATED MARCH 17, 2009. SURVEYED AND PREPARED BY GEL ENGINEERING, LLC BY JEREMIAH McMICHEN, PLS #25749 ON FEBRUARY 23, 2009.



PURPOSE: DOCK HANDRAILS FOR EXISTING DOCK

ADJACENT PROPERTY OWNERS SEE ATTACHED LIST

SURVEY DATUM: MLW

OCRM-09-148-M

FIGURE 3 HANDRAIL LOCATIONS

NOT TO SCALE

TOWN OF EDISTO BEACH EDISTO ISLAND SOUTH CAROLINA

PROPOSED: PUBLIC SAFETY

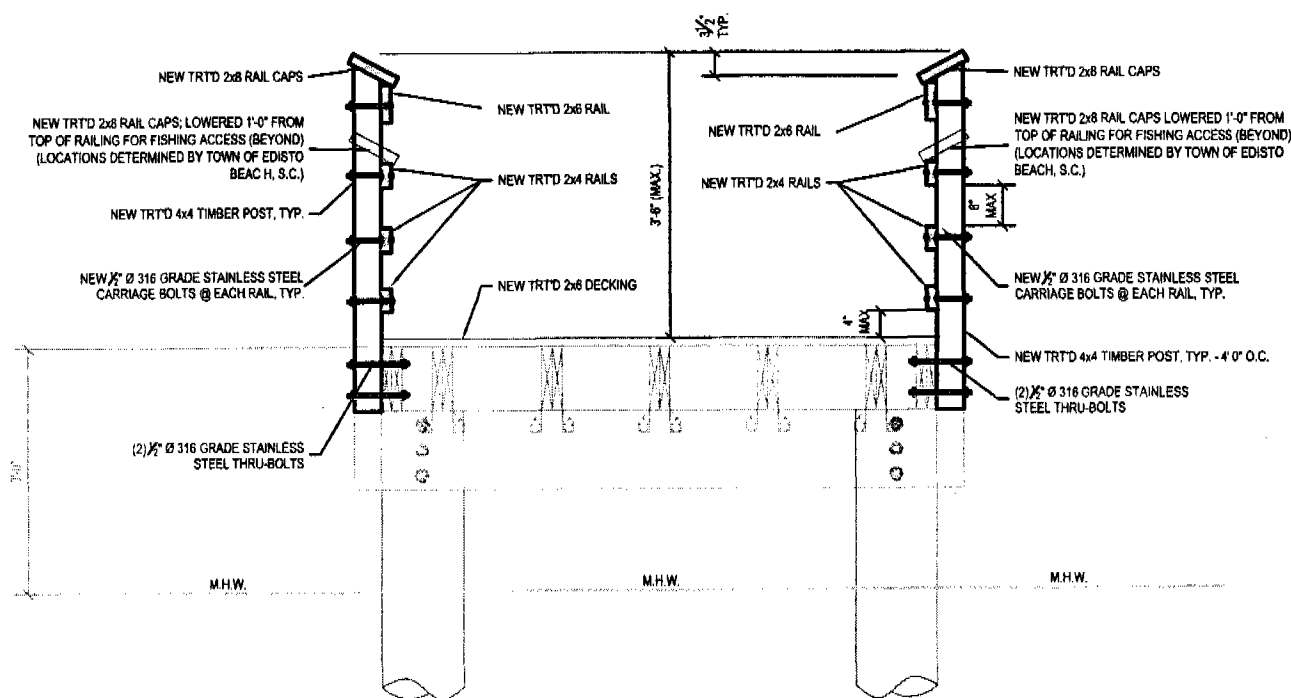


AT: EDISTO ISLAND

IN: BIG BAY CREEK

COUNTY OF: COLLETON SOUTH CAROLINA

SHEET: 3 OF 4

DATE: 2/23/09



3 SECTION THRU PIER
 S200 SCALE: 3/4" = 1'-0"

HANDRAIL DETAIL

h:\consulting client files\le-ted\edbh-town of edisto beach\edbh00307c - bell buoy site development support\cad\edbh00307c-permit.dwg - Details (Plotted: 2/26/2009 10:33:31 AM)

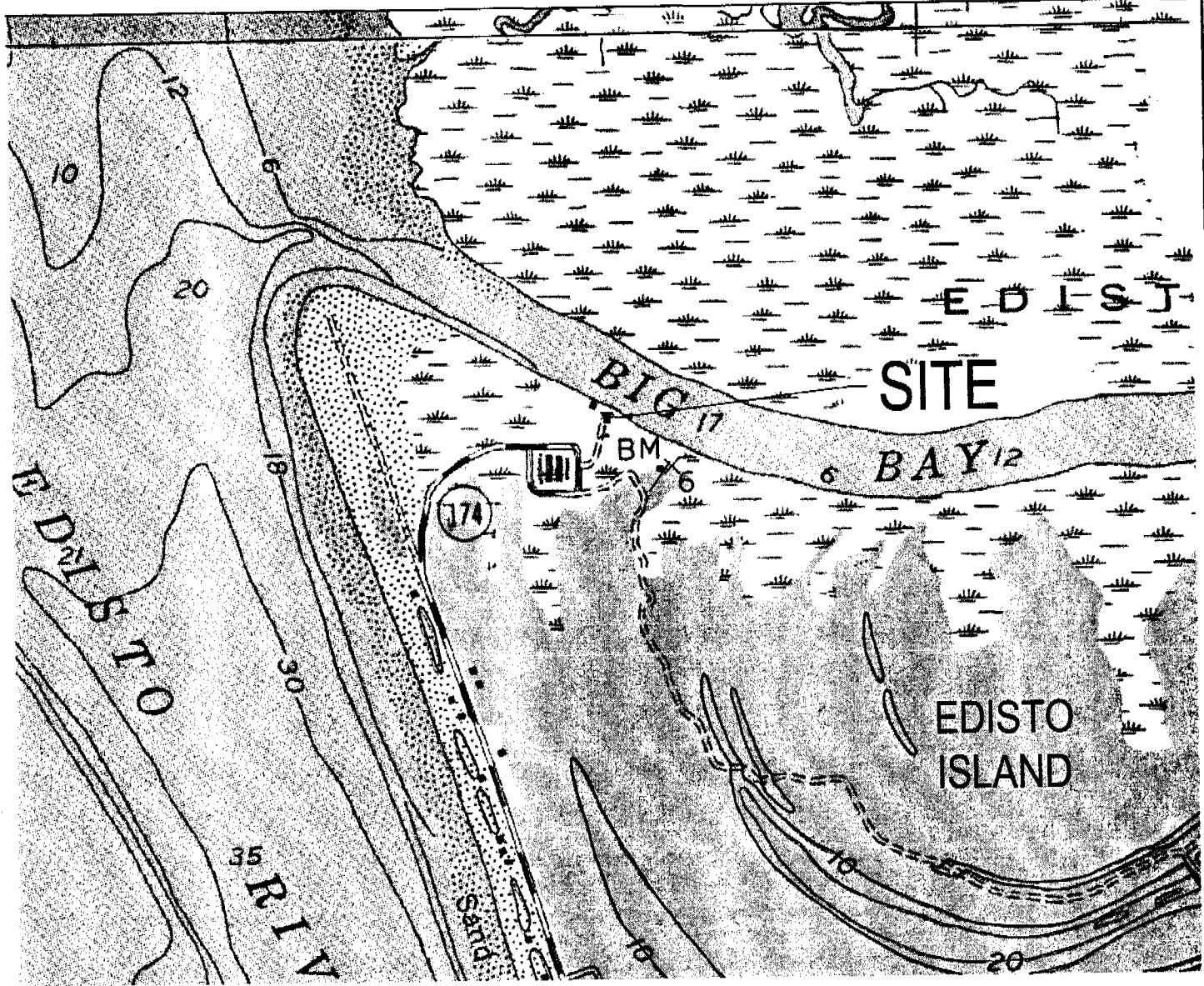


PURPOSE: DOCK HANDRAILS FOR EXISTING DOCK
 ADJACENT PROPERTY OWNERS
 SEE ATTACHED LIST
 SURVEY DATUM: MLW

FIGURE 4
 DETAILS
 NOT TO SCALE

TOWN OF EDISTO BEACH
 EDISTO ISLAND
 SOUTH CAROLINA

PROPOSED: PUBLIC SAFETY
 AT: EDISTO ISLAND
 IN: BIG BAY CREEK
 COUNTY OF: COLLETON
 SOUTH CAROLINA
 SHEET: 4 OF 4 DATE: 2/23/09

OCBM-09-148-M



PURPOSE: DOCK HANDRAILS FOR EXISTING DOCK

ADJACENT PROPERTY OWNERS
SEE ATTACHED LIST

SURVEY DATUM: MLW

OCRM-09-148-M

FIGURE 1
LOCATION MAP
USGS QUAD "EDISTO BEACH"
SCALE: 1" = 1000'

TOWN OF EDISTO BEACH
EDISTO ISLAND
SOUTH CAROLINA

PROPOSED: PUBLIC SAFETY
AT: EDISTO ISLAND
IN: BIG BAY CREEK

COUNTY OF: COLLETON
SOUTH CAROLINA

SHEET: 1 OF 4

DATE: 2/23/09

h:\consulting client files\edisto beach\edbh00307c - bell buoy site development support\cad\edbh00307c-permit.dwg - Location Map (Plotted: 2/25/2009 8:56:09 AM)