

**SCDHEC OFFICE OF OCEAN AND COASTAL RESOURCE MANAGEMENT
PERMIT APPLICATION PUBLIC NOTICE**

May 8, 2009

Permit Number: OCRM-09-515-S
Permit ID: 66760

The SCDHEC Office of Ocean and Coastal Resource Management has received an application for a permit for the alteration of a critical area. This application was submitted pursuant to the Coastal Zone Management Act (Act 123) of the 1977 South Carolina General Assembly. The application, in brief, is described as follows:

APPLICANT: Town of Pawleys Island
Attn: William L. Otis, Mayor
321 Myrtle Ave
Pawleys Island SC 29585

LOCATION: On and adjacent to Atlantic Ocean, in Pawleys Island, Georgetown County, South Carolina.

WORK: The work, as proposed and shown on the attached plans, consists of the installation of sand fencing along the beachfront of Pawleys Island. Specifically the applicant seeks to install sand fencing seaward of the dune line along the approximate 3.5 miles of beachfront in Pawleys Island. The purpose of the proposed activity is for dune stabilization.

This public notice is being distributed to all known interested persons and agencies to assist in developing facts on which a decision by OCRM can be based. Comments concerning the proposed work should be submitted in writing, setting forth sufficient detail to furnish a clear understanding of the reasons for support or opposition.


The decision to issue or deny a permit will be based on the individual merits of the application, the policies specified in the South Carolina Coastal Zone Management Act, and the considerations outlined in the State of South Carolina Coastal Zone Management Program. Interested parties who wish to be notified of final permit action must notify OCRM in writing of this request.

To assure review by OCRM, comments regarding this application must be received by OCRM on or before June 7, 2009. For further information please contact the project manager for this activity, Christopher Stout at 843-238-4528.

PLEASE REPLY TO:

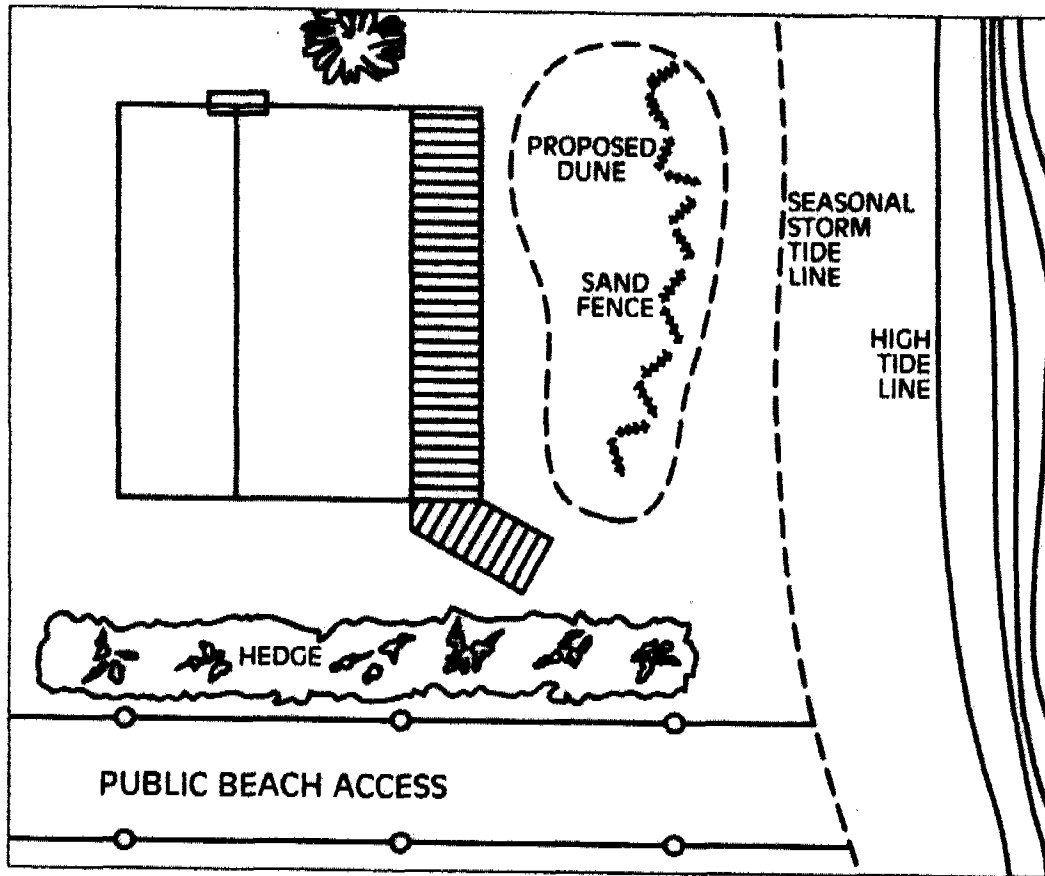
SCDHEC OFFICE OF OCEAN AND COASTAL RESOURCE MANAGEMENT
927 Shine Avenue
Myrtle Beach, SC 29577

Please refer to P/N# OCRM-09-515-S



Christopher Stout, Wetland Project Manager

Ms



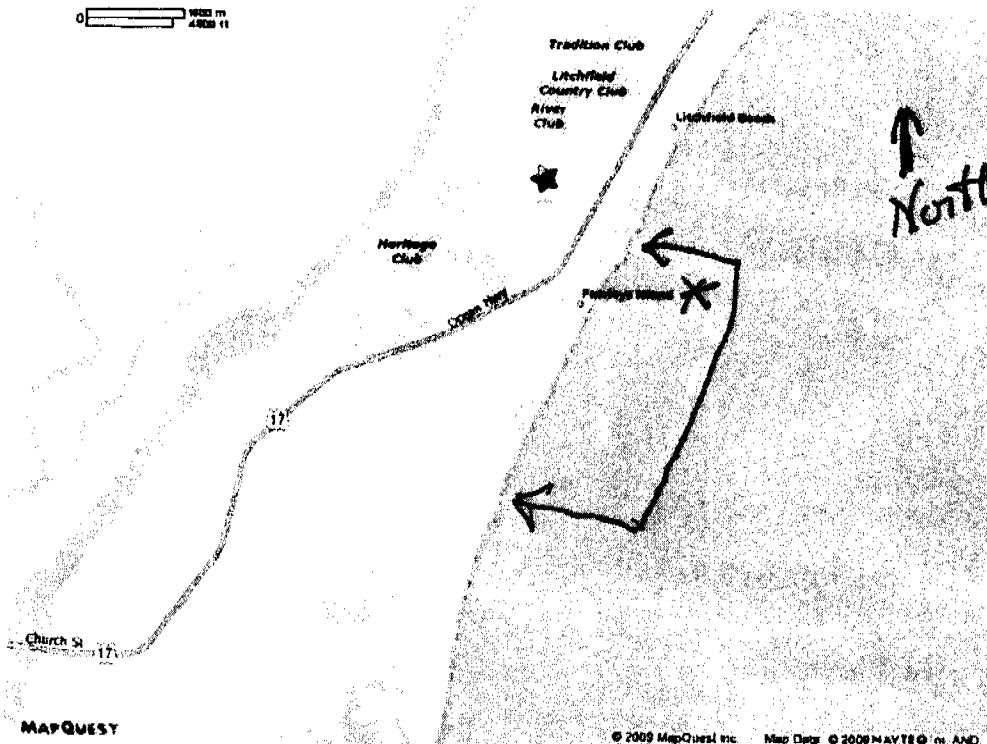

* Typical installation of sand fencing.

OCRM-09-515-S
11

MAPQUEST

Sorry! When printing directly from the browser your directions or map may not print correctly. For best results, try clicking the Printer-Friendly button.

★ Pawleys Island, SC 29585



MAPQUEST

© 2009 MapQuest Inc. Map Data © 2009 NAVTEQ Inc. AND

All rights reserved. Use subject to License/Copyright Map Legend
Directions and maps are informational only. We make no warranties on the accuracy of their content, road conditions or route usability or expediensness. You assume all risk of use. MapQuest and its suppliers shall not be liable to you for any loss or delay resulting from your use of MapQuest. Your use of MapQuest means you agree to our Terms of Use.

DCRM-09-515-S