

**SCDHEC OFFICE OF OCEAN AND COASTAL RESOURCE MANAGEMENT
PERMIT APPLICATION PUBLIC NOTICE**

May 8, 2009

Permit Number: OCRM-09-849-L
Permit ID: 66793

The SCDHEC Office of Ocean and Coastal Resource Management has received an application for a permit for the alteration of a critical area. This application was submitted pursuant to the Coastal Zone Management Act (Act 123) of the 1977 South Carolina General Assembly. The application, in brief, is described as follows:

APPLICANT: Richard Schutte
C/o Sea Island Land Survey, LLC
4-D Mathews Court
Hilton Head Island, SC 29926

LOCATION: On and adjacent to Cooper River at 38 Cedar Cove Lane, Daufuskie Island, Beaufort County, South Carolina.
TMS#: R800-022-000-0029-0000.

WORK: The work, as proposed and shown on the attached plans, consists of making an addition to an existing dock. Specifically, the applicant proposes to add a 15'x20' four pile boatlift to the shoreward side of the existing 10'x49' floating dock and on the ebb-side of the existing 20'x20' covered fixed pierhead. The purpose of the boatlift is for the applicant's private, recreational use.

This public notice is being distributed to all known interested persons and agencies to assist in developing facts on which a decision by OCRM can be based. Comments concerning the proposed work should be submitted in writing, setting forth sufficient detail to furnish a clear understanding of the reasons for support or opposition.

The decision to issue or deny a permit will be based on the individual merits of the application, the policies specified in the South Carolina Coastal Zone Management Act, and the considerations outlined in the State of South Carolina Coastal Zone Management Program. Interested parties who wish to be notified of final permit action must notify OCRM in writing of this request.

To assure review by OCRM, comments regarding this application must be received by OCRM on or before May 23, 2009. For further information please contact the project manager for this activity, Kathleen Lamaker at 843-846-9400.

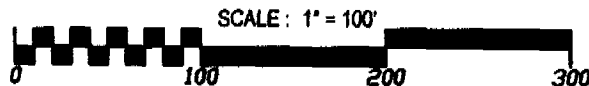
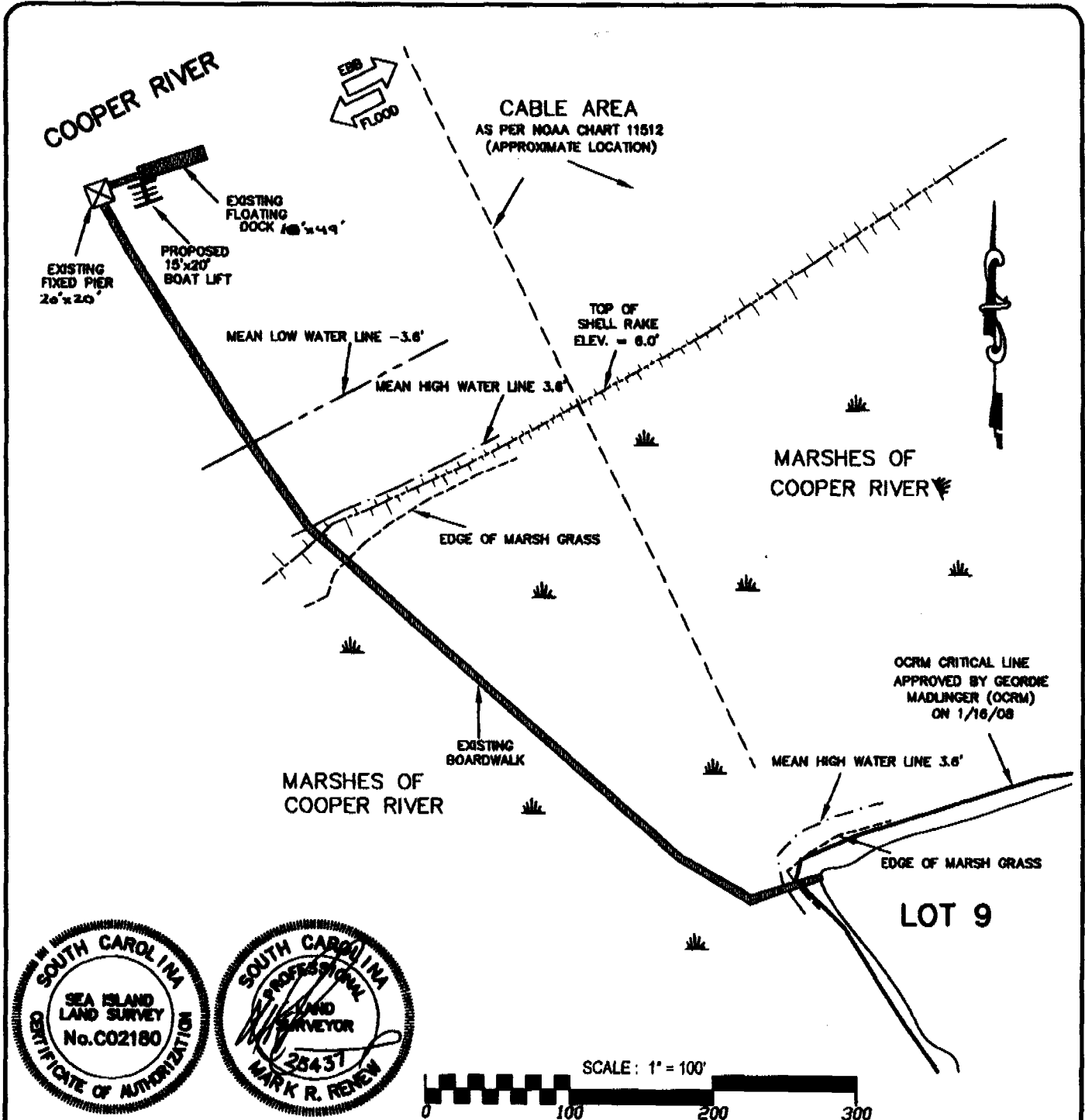
PLEASE REPLY TO:

SCDHEC OFFICE OF OCEAN AND COASTAL RESOURCE MANAGEMENT
104 Parker Drive
Beaufort, South Carolina 29906

Please refer to P/N# OCRM-09-849-L

K. Lamaker

Kathleen Lamaker, Wetlands Section Project Manager



APPLICANT
 RICHARD SCHUTTE
 ADDRESS: 24 SHALLOWBROOK RD,
 MORGANVILLE,
 NJ, 07751
 DATE: APRIL 4, 2009
 WATERBODY: COOPER RIVER

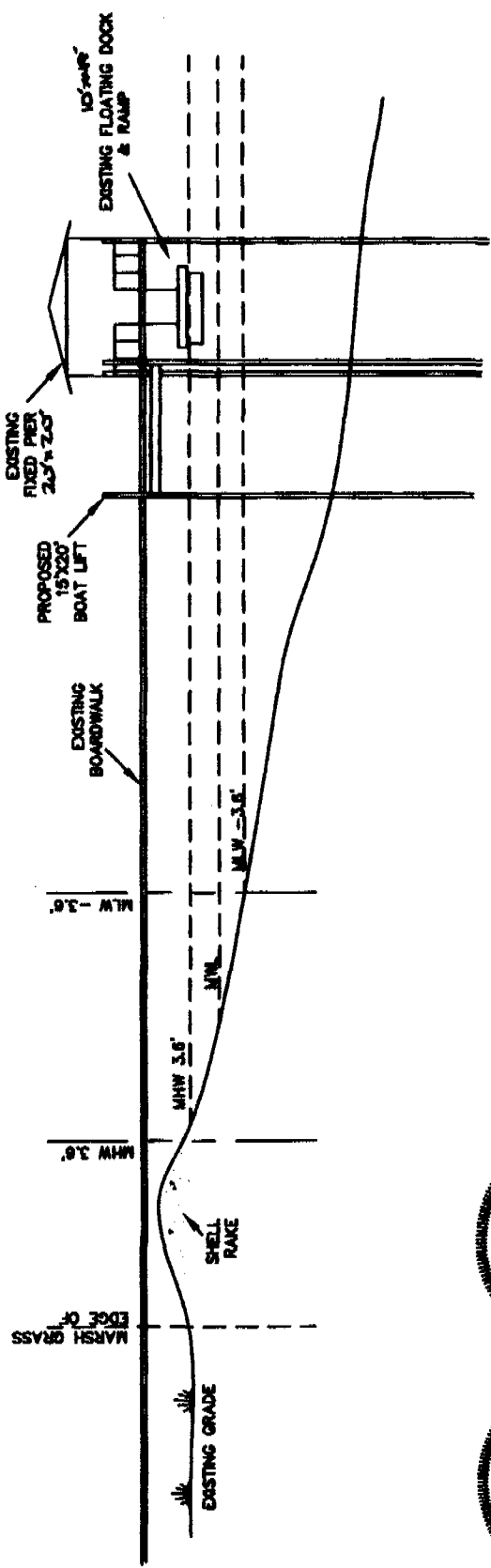
LOCATION
 # 38 CEDAR COVE LANE
 LEGAL: LOT 9,
 CEDAR COVE SUBSIVISION,
 HAIG POINT, DAUFUSKIE ISLAND,
 BEAUFORT COUNTY,
 SOUTH CAROLINA
 TAX ID.# R800 022 000 0029 0000

PLAN VIEW
 PROPOSED PRIVATE BOAT LIFT
 SHEET 1 of 3 Sheets

SIS Sea Island Land Survey, LLC.
 4D Mathews Court, Tel (843) 681-3248
 Hilton Head Island, Fax (843) 689-3871
 SC 29926 E-mail: sis@sprynet.com
 FILE No : 08001/6 DWG No. : 10-954

OCRM-09-249-L

± 2,460' TO
EDGE OF MARSH GRASS



SCALE: 1" = 10'



<p>APPLICANT RICHARD SCHUTTE 24 SHALLOWBROOK RD, MORGANVILLE, NJ, 07751 DATE: APRIL 4, 2009 WATERBODY: COOPER RIVER</p>	<p>LOCATION # 38 CEDAR COVE LANE LOT 9, CEDAR COVE SUBDIVISION, HAIG POINT, DAUFUSKIE ISLAND, BEAUFORT COUNTY, SOUTH CAROLINA R800 022 000 0029 0000</p>	<p>PROPOSED PRIVATE BOAT LIFT SHEET 2 of 3 Sheets</p> <p>SEA ISLAND LAND SURVEY, LLC. 4D Matthews Court, Hilton Head Island, SC 29926 Tel (843) 681-3248 Fax (843) 688-3871 E-mail: slls@spynet.com</p> <p>FILE No. : 08001/6 DWG No. : 10-954</p>
--	---	---

COOPER RIVER

PROPOSED
BOAT LIFT

SITE

R800 022 00A 0080 0000
CAUTHEN CHARLES L MARGARET B
KENVO LIMITED P/S CHAMBERLAIN
& STEWARD ASSOCIATES LTD
PO BOX 5826
HILTON HEAD ISL SC 29938 0000

R800 022 000 0029 0000
SCHUTTE RICHARD C DAWN M
24 SHALLOWBROOK RD
MORGANVILLE
NJ 07751 0000

R800 022 00B 0129 0000
WIDEWATER DUNES L/P
CHAMBERLAIN & STEWARD
ASSOC LTD
400 PARK AVE 8TH FLOOR
NEW YORK NY 10022 8101

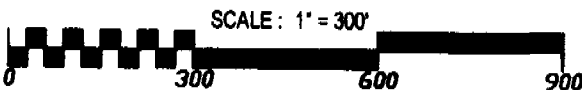
R800 022 00B 0131 0000
WIDEWATER DUNES L/P
CHAMBERLAIN & STEWARD
ASSOC LTD
400 PARK AVE 8TH FLOOR
NEW YORK NY 10022 8101

R800 022 00B 0130 0000
WIDEWATER DUNES L/P
CHAMBERLAIN & STEWARD
ASSOC LTD
400 PARK AVE 8TH FLOOR
NEW YORK NY 10022 8101

R800 022 00A 0085 0000
WIDEWATER DUNES L/P
CHAMBERLAIN & STEWARD
ASSOC LTD
400 PARK AVE 8TH FLOOR
NEW YORK NY 10022 8101

CEDAR COVE
SUBDIVISION

R800 022 00A 0088 0000
WIDEWATER DUNES L/P
CHAMBERLAIN & STEWARD
ASSOC LTD
400 PARK AVE 8TH FLOOR
NEW YORK STATE NY 10022 8101



<p>APPLICANT RICHARD SCHUTTE ADDRESS: 24 SHALLOWBROOK RD, MORGANVILLE, NJ, 07751 DATE: APRIL 4, 2009 WATERBODY: COOPER RIVER</p>	<p>LOCATION # 38 CEDAR COVE LANE LOT 9, CEDAR COVE SUBDIVISION, HAIG POINT, DAUFUSKIE ISLAND, BEAUFORT COUNTY, SOUTH CAROLINA R800 022 000 0029 0000</p> <p>ADDRESS: # 38 CEDAR COVE LANE LEGAL: LOT 9, CEDAR COVE SUBDIVISION, HAIG POINT, DAUFUSKIE ISLAND, BEAUFORT COUNTY, SOUTH CAROLINA TAX ID.# R800 022 000 0029 0000</p>	<p>ADJACENT PROPERTY OWNERS PROPOSED PRIVATE BOAT LIFT SHEET 3 of 3 Sheets</p> <p>SIS Sea Island Land Survey, LLC. 4D Mathews Court, Hilton Head Island, SC 29926 Tel (843) 681-3248 Fax (843) 689-3871 E-mail: sils@sprynet.com FILE No : 08001/6 DWG No. : 10-954</p>
---	--	---

0029m.09.849-L