

**SCDHEC OFFICE OF OCEAN AND COASTAL RESOURCE MANAGEMENT
PERMIT APPLICATION PUBLIC NOTICE**

May 8, 2009

Permit Number: OCRM-09-847-L
Permit ID: 66790

The SCDHEC Office of Ocean and Coastal Resource Management has received an application for a permit for the alteration of a critical area. This application was submitted pursuant to the Coastal Zone Management Act (Act 123) of the 1977 South Carolina General Assembly. The application, in brief, is described as follows:

APPLICANT: Thaddeus Segars
C/o Alpha Marine, LLC
36 Goethe Road
Bluffton, SC 29910

LOCATION: On and adjacent to the marshes of The Folly at 19 Singleton Beach Place (Lot 3), Hilton Head Island, Beaufort County, South Carolina.
TMS#: R510-012-000-010B-0000.

WORK: The work, as proposed and shown on the attached plans, consists of making an addition to an existing bridge. Specifically, the applicant proposes to add a 440 square foot section of decking between the existing bridge and adjacent bulkhead. The purpose of the bridge addition is for the applicant's ability to gain access to his property.

This public notice is being distributed to all known interested persons and agencies to assist in developing facts on which a decision by OCRM can be based. Comments concerning the proposed work should be submitted in writing, setting forth sufficient detail to furnish a clear understanding of the reasons for support or opposition.

The decision to issue or deny a permit will be based on the individual merits of the application, the policies specified in the South Carolina Coastal Zone Management Act, and the considerations outlined in the State of South Carolina Coastal Zone Management Program. Interested parties who wish to be notified of final permit action must notify OCRM in writing of this request.

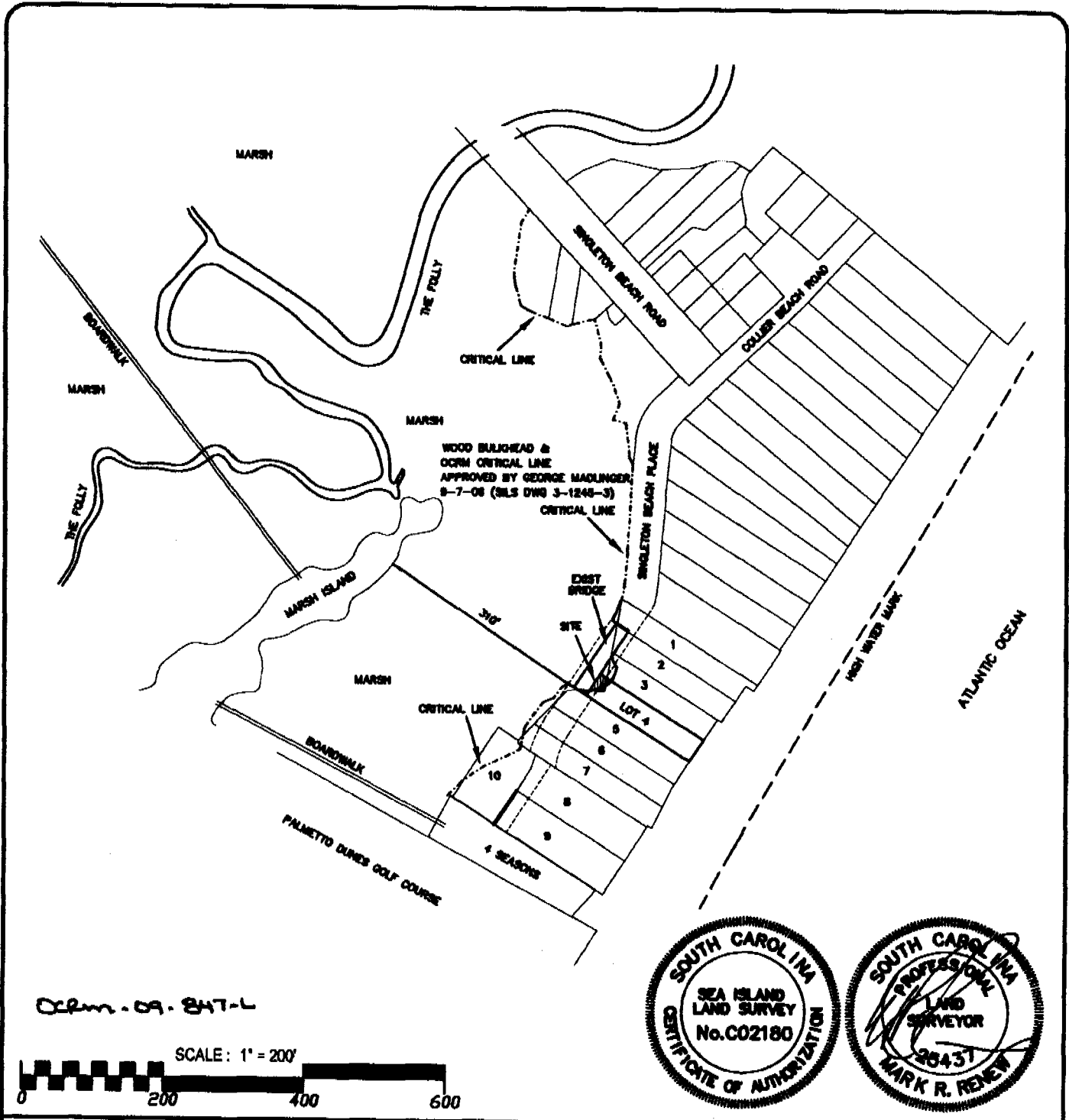
To assure review by OCRM, comments regarding this application must be received by OCRM on or before June 7, 2009. For further information please contact the project manager for this activity, Kathleen Lamaker at 843-846-9400.

PLEASE REPLY TO:

SCDHEC OFFICE OF OCEAN AND COASTAL RESOURCE MANAGEMENT
104 Parker Drive
Beaufort, South Carolina 29906

Please refer to P/N# OCRM-09-847-L

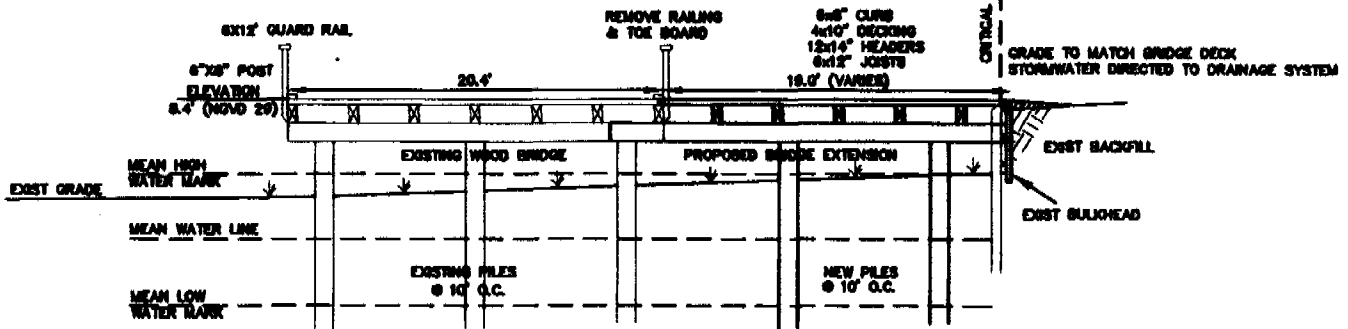
K. Lamaker
Kathleen Lamaker, Wetland Section Project Manager



<p>APPLICANT THADDEUS SEGARS ADDRESS: 87 SINGLETON BEACH ROAD, HILTON HEAD ISLAND, SC 29928 DATE: APRIL 4, 2009 WATERBODY: THE FOLLY CREEK</p>	<p>LOCATION 19 SINGLETON BEACH PLACE LOT 3, SINGLETON BEACH PLACE EXT HILTON HEAD ISLAND, BEAUFORT COUNTY, SOUTH CAROLINA TAX ID.# R510 012 000 0108 0000</p>	<p>SITE PLAN PROPOSED BRIDGE EXTENSION SHEET 3 of 3 Sheets</p> <p>SIS Sea Island Land Survey, LLC. 4D Mathews Court, Hilton Head Island, SC 29926 Tel (843) 681-3248 Fax (843) 689-3871 E-mail: sis@sprynet.com FILE No.: 03073/2 DWG No.: 3-1587</p>
---	---	---


WOOD BULKHEAD &
OCRM CRITICAL LINE
APPROVED BY GEORGE MADLINGER
8-7-06 (SILS DWG 3-1248-3)

STRUCTURAL DETAIL BY CONTRACTOR



DCRM-09-847-L

SCALE: 1" = 10'



<p>APPLICANT THADDEUS SEGARS ADDRESS: 87 SINGLETON BEACH ROAD, HILTON HEAD ISLAND, SC 29928 DATE: APRIL 4, 2009 WATERBODY: THE FOLLY CREEK</p>	<p>LOCATION 19 SINGLETON BEACH PLACE LOT 3, SINGLETON BEACH PLACE EXT HILTON HEAD ISLAND, BEAUFORT COUNTY, SOUTH CAROLINA TAX ID.# R510 012 000 010B 0000</p>	<p>SIDE VIEW PROPOSED BRIDGE EXTENSION SHEET 2 of 3 Sheets SILS Sea Island Land Survey, LLC. 40 Mathews Court, Tel (843) 881-3248 Hilton Head Island, Fax (843) 888-3871 SC 29926 E-mail: sils@sprynet.com FILE No: 03073/2 DWG No.: 3-1567</p>
---	--	---

