

**SCDHEC OFFICE OF OCEAN AND COASTAL RESOURCE MANAGEMENT
PERMIT APPLICATION PUBLIC NOTICE**

May 8, 2009

Permit Number: OCRM-09-851-G
Permit ID: 66807

The SCDHEC Office of Ocean and Coastal Resource Management has received an application for a permit for the alteration of a critical area. This application was submitted pursuant to the Coastal Zone Management Act (Act 123) of the 1977 South Carolina General Assembly. The application, in brief, is described as follows:

APPLICANT: Curtis L Whitaker
C/o Gasque & Associates, Inc.
28 Professional Village Circle
Lady's Island, SC 29907

LOCATION: On and adjacent to Capers Creek at 39 Veranda Beach Drive, Fripp Island, Beaufort County, South Carolina.
TMS#: R400-039-00A-0033-0000.

WORK: The work, as proposed and shown on the attached plans, consists of constructing a private dock. Specifically, the structure will have a 4'x521.85' walkway with handrails leading to a 20'x20' covered fixed pierhead with water, electricity and a 4'x6' fish cleaning station. On the flood-side of the pierhead a 4'x4' ramp support with a 3'x25' ramp will lead to a 10'x35' floating dock. On the flood-side of the main float and ramp will be a 3'x60' buffer float and mooring pile. The purpose of the dock is for the applicant's private, recreational use.

This public notice is being distributed to all known interested persons and agencies to assist in developing facts on which a decision by OCRM can be based. Comments concerning the proposed work should be submitted in writing, setting forth sufficient detail to furnish a clear understanding of the reasons for support or opposition.

The decision to issue or deny a permit will be based on the individual merits of the application, the policies specified in the South Carolina Coastal Zone Management Act, and the considerations outlined in the State of South Carolina Coastal Zone Management Program. Interested parties who wish to be notified of final permit action must notify OCRM in writing of this request.

To assure review by OCRM, comments regarding this application must be received by OCRM on or before May 22, 2009. For further information please contact the project manager for this activity, Geordie Madlinger at 843-846-9400.

PLEASE REPLY TO:

SCDHEC OFFICE OF OCEAN AND COASTAL RESOURCE MANAGEMENT
104 Parker Drive
Beaufort, South Carolina 29906

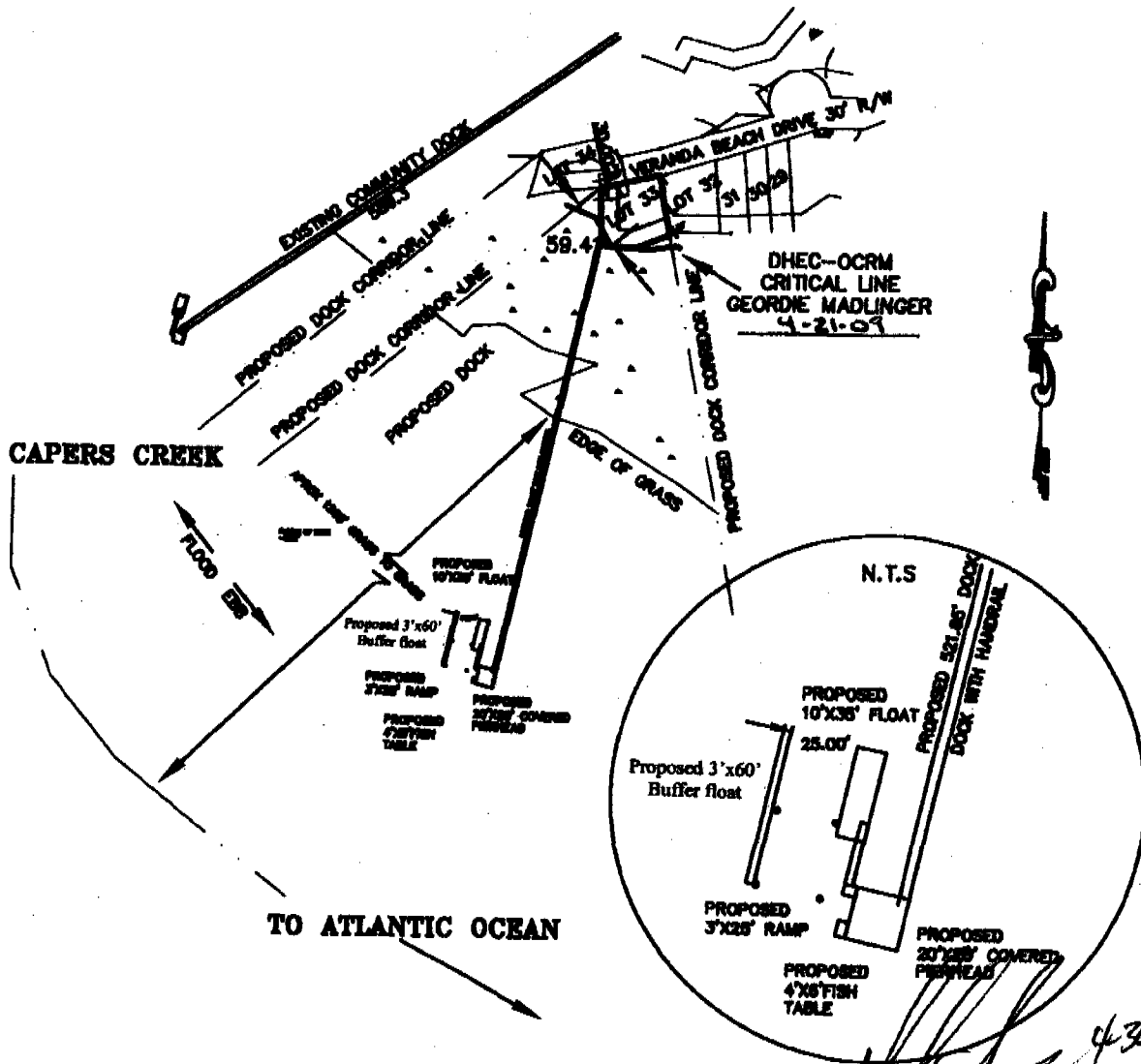
Please refer to P/N# OCRM-09-851-G


George J Madlinger, Wetland Section Project Manager



**GASQUE & ASSOCIATES INC.
LAND SURVEYORS & PLANNERS**


28 PROFESSIONAL VILLAGE CIRCLE, BEAUFORT, S.C.
P.O. BOX 1383, BEAUFORT, S.C.
PHONE (843) 522-1798



SURVEYOR SIGNED HEREON IS CHARGED WITH SURVEY MATTERS AND THE PHYSICAL DRAWING ON A COMPUTER DRAFTING SYSTEM ONLY. THIS IS NOT A DESIGN OR INTENDED TO BE ONE. ALL DEPICTIONS THAT ARE NOT SURVEY MATTERS IS PROVIDED BY OTHERS.

OCRM-09-851-G

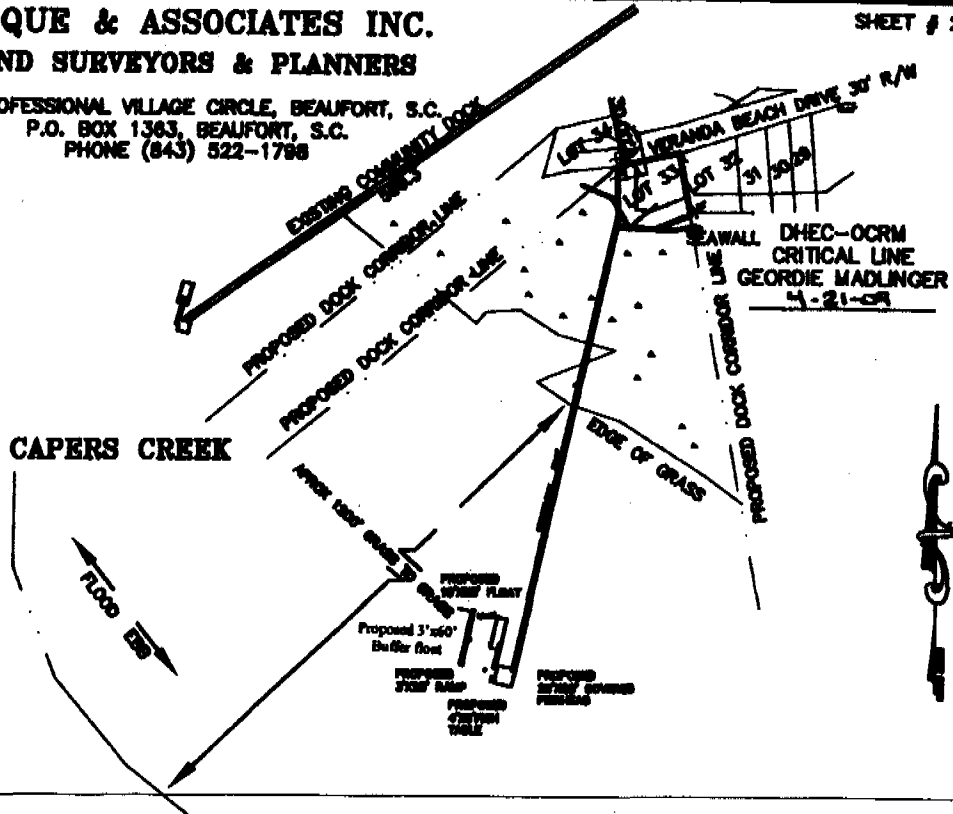
<p>ADJACENT PROPERTY OWNERS</p> <p>1. R400 039 00A 0034 0000 SHERRILL P. NEFF 619 REVERE RD MERION PA. 19066</p> <p>2. R400 039 00A 0032 0000 RONALD N KAUFMEN 7110 LAUREL OAK DR SUWANEE GA 30024</p>	<p>PROPOSED PRIVATE DOCK</p> <p>PREPARED FOR</p> <p>R400 039 00A 0033 0000 CURTIS WHITAKER 3355 HABERSHAM RD ATLANTA, GA 30305</p>	<p>DOCK PERMIT</p> <p>IN: CAPERS CREEK</p> <p>AT: FRIPP ISLAND</p> <p>COUNTY OF: BEAUFORT STATE: SOUTH CAROLINA APPLICATION BY: CURTIS WHITAKER</p> <p>JOB# 36189DOCK PERMIT DATE: 4/21/09</p>
---	---	--



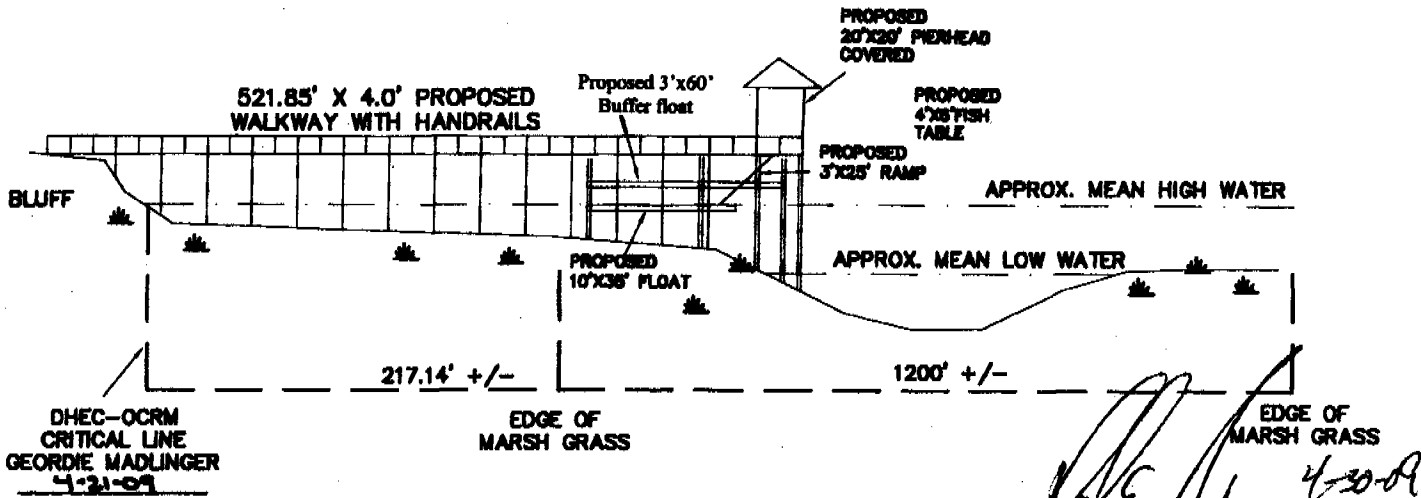
**GASQUE & ASSOCIATES INC.
LAND SURVEYORS & PLANNERS**

28 PROFESSIONAL VILLAGE CIRCLE, BEAUFORT, S.C.
P.O. BOX 1363, BEAUFORT, S.C.
PHONE (843) 522-1798

PLAN VIEW



PROFILE VIEW



SURVEYOR SIGNED HEREON IS CHARGED WITH SURVEY MATTERS AND THE PHYSICAL DRAWING ON A COMPUTER DRAFTING SYSTEM ONLY. THIS IS NOT A DESIGN OR INTENDED TO BE ONE. ALL DECISIONS THAT ARE NOT SURVEY MATTERS IS PROVIDED BY OTHERS.

NOT TO SCALE

DCEM-09-851-G

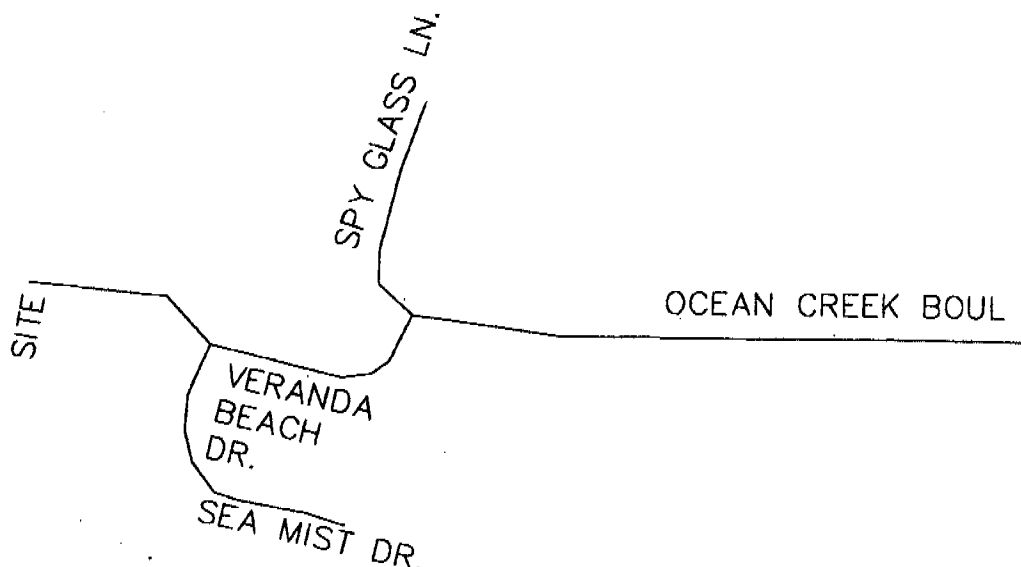
<p>ADJACENT PROPERTY OWNERS</p> <p>1. R400 039 00A 0034 0000 SHERRILL P. NEFF 619 REVERE RD. MERION PA. 19066</p> <p>2. R400 039 00A 0032 0000 RONALD N KAUFMAN 7110 LAUREL OAK DR SUWANEE GA 30024</p>	<p>PROPOSED PRIVATE DOCK</p> <p>PREPARED FOR</p> <p>R400 039 00A 0033 0000 CURTIS WHITAKER 3356 HABERSHAM RD ATLANTA, GA 30305</p>	<p>DOCK PERMIT</p> <p>IN: CAPERS CREEK</p> <p>AT: FRIPP ISLAND</p> <p>COUNTY OF: BEAUFORT STATE: SOUTH CAROLINA APPLICATION BY: CURTIS WHITAKER JOB# 36189DOCK PERMIT DATE: 4/21/09</p>
--	---	--



**GASQUE & ASSOCIATES INC.
LAND SURVEYORS & PLANNERS**

SHEET # 3 OF 3

28 PROFESSIONAL VILLAGE CIRCLE, BEAUFORT, S.C.
P.O. BOX 1363, BEAUFORT, S.C.
PHONE (843) 522-1788



OCBM-09-851-G

ADJACENT PROPERTY OWNERS

1. R400 039 00A 0034 0000
SHERRILL P. NEFF
619 REVERE RD
MERION PA. 19066

2. R400 039 00A 0032 0000
RONALD N KAUFMEN
7110 LAUREL OAK DR
SUWANEE GA 30024

PROPOSED PRIVATE DOCK

PREPARED FOR

R400 039 00A 0033 0000
CURTIS WHITAKER
3355 HABERSHAM RD
ATLANTA, GA 30305

DOCK PERMIT

IN: CAPERS CREEK

AT: FRIPP ISLAND

COUNTY OF: BEAUFORT
STATE: SOUTH CAROLINA
APPLICATION BY: CURTIS WHITAKER

JOB# 36189DOCK PERMIT

DATE: 4/21/09