SCDHEC OFFICE OF OCEAN AND COASTAL RESOURCE MANAGEMENT
PERMIT APPLICATION PUBLIC NOTICE

May 12, 2006

Permit Number: OCRM-06-135-M
Permit ID: 54813

The SCDHEC Office of Ocean and Coastal Resource Management has received an application for a permit for the alteration of a critical area. This application was submitted pursuant to the Coastal Zone Management Act (Act 123) of the 1977 South Carolina General Assembly. The application, in brief, is described as follows:

APPLICANT: Louise J. Maybank
8 Meeting Street
Charleston, SC 29401

LOCATION: On and adjacent to a tributary of Adams Creek at 2029 Brigger Hill Road, Wadmalaw Island, Charleston County, South Carolina.
TMS#: 152-00-00-030

WORK: The work as proposed and shown on the attached plans consists of constructing an erosion control device. Specifically, the structure will consist of an 8' high by 110' long wooden retaining wall with filter cloth and associated backfill being constructed along a section of eroding shoreline. The purpose of the proposed activity is for erosion control.

This public notice is being distributed to all known interested persons and agencies to assist in developing facts on which a decision by OCRM can be based. Comments concerning the proposed work should be submitted in writing, setting forth sufficient detail to furnish a clear understanding of the reasons for support or opposition.

The decision to issue or deny a permit will be based on the individual merits of the application, the policies specified in the South Carolina Coastal Zone Management Act, and the considerations outlined in the State of South Carolina Coastal Zone Management Program. Interested parties who wish to be notified of final permit action must notify OCRM in writing of this request.

To assure review by OCRM, comments regarding this application must be received by OCRM on or before May 27, 2006. For further information please contact the project manager for this activity, Fred Mallett at 843-747-4323 ext. 119.

PLEASE REPLY TO:

SCDHEC OFFICE OF OCEAN AND COASTAL RESOURCE MANAGEMENT
1362 McMillan Avenue, Suite 400
Charleston, South Carolina 29405

Please refer to P/N# OCRM-06-135-M

Tess Rodgers, Regulatory Coordinator

m

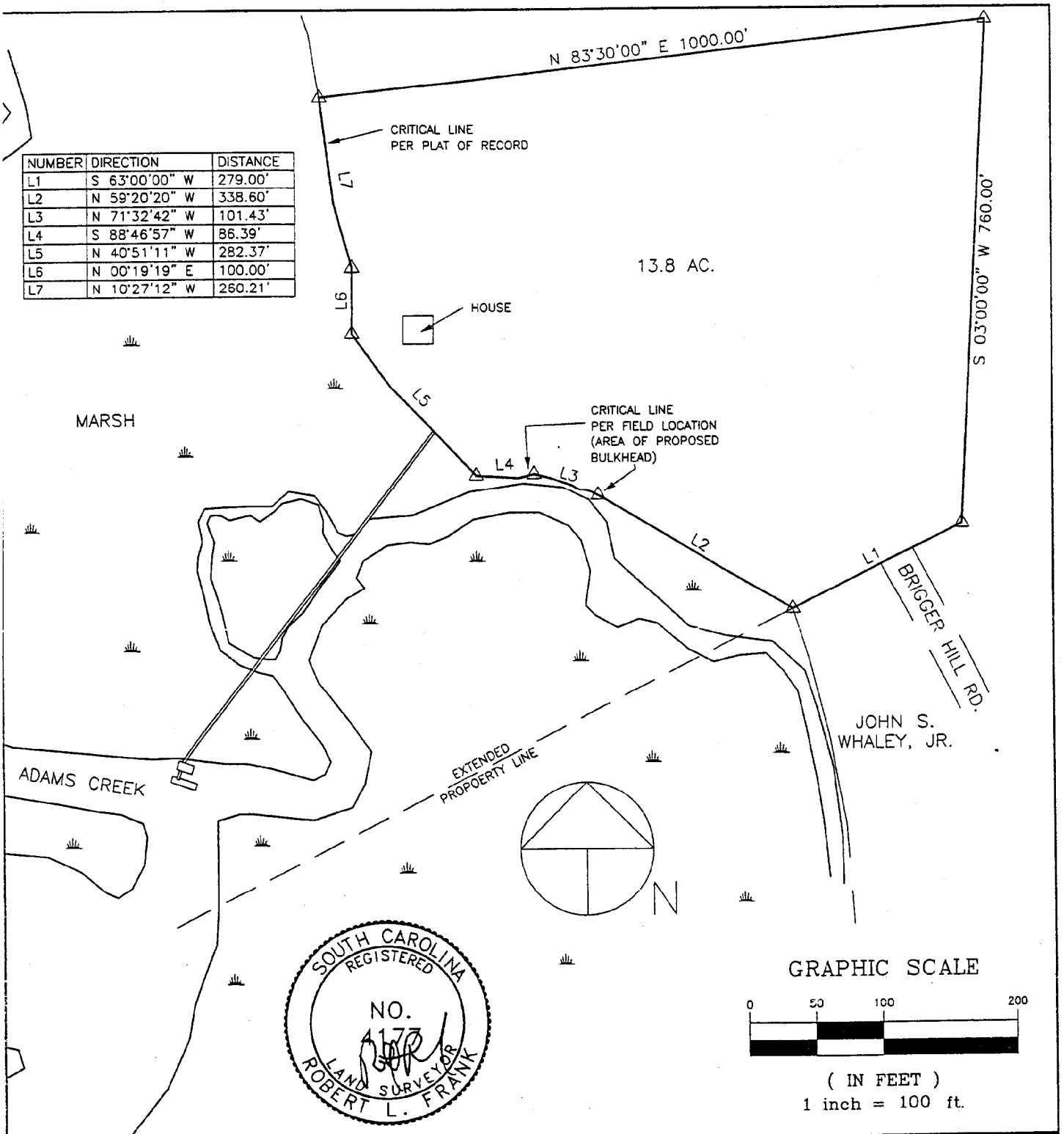

NUMBER	DIRECTION	DISTANCE
L1	S 63°00'00" W	279.00'
L2	N 59°20'20" W	338.60'
L3	N 71°32'42" W	101.43'
L4	S 88°46'57" W	86.39'
L5	N 40°51'11" W	282.37'
L6	N 00°19'19" E	100.00'
L7	N 10°27'12" W	260.21'

APPLICATION BY: LOUISE J. MAYBANK	LOCATION	SHT. NAME	SHT. NO.
ADDRESS: 2029 BRIGGER HILL RD.	A PROPOSED BULKHEAD AT 2029 BRIGGER HILL RD. WADMALAW ISLAND CHARLESTON COUNTY, S.C.	FULL PLAN VIEW	4 OF 5
DATE: MARCH 13, 2006			
REVISED: OCRM-06-135-M			

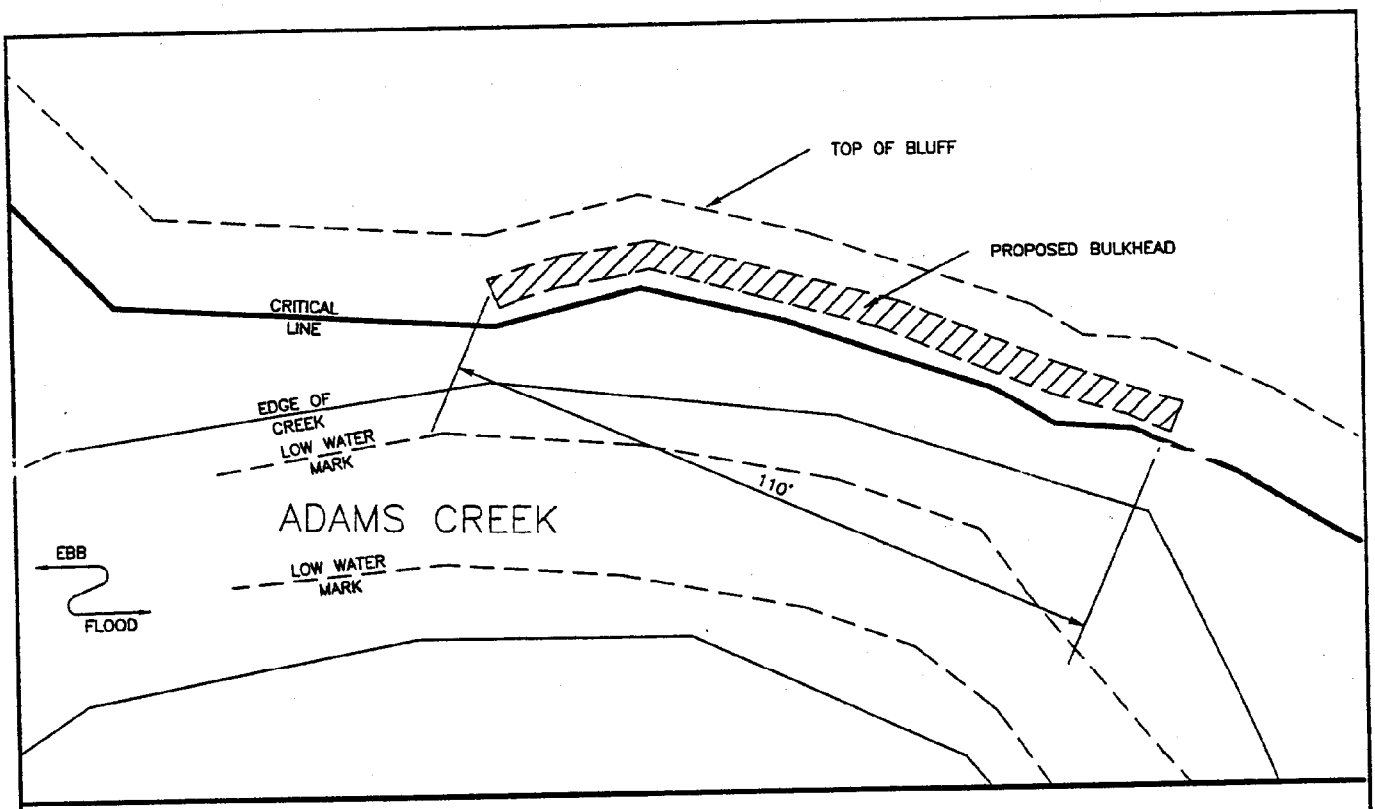

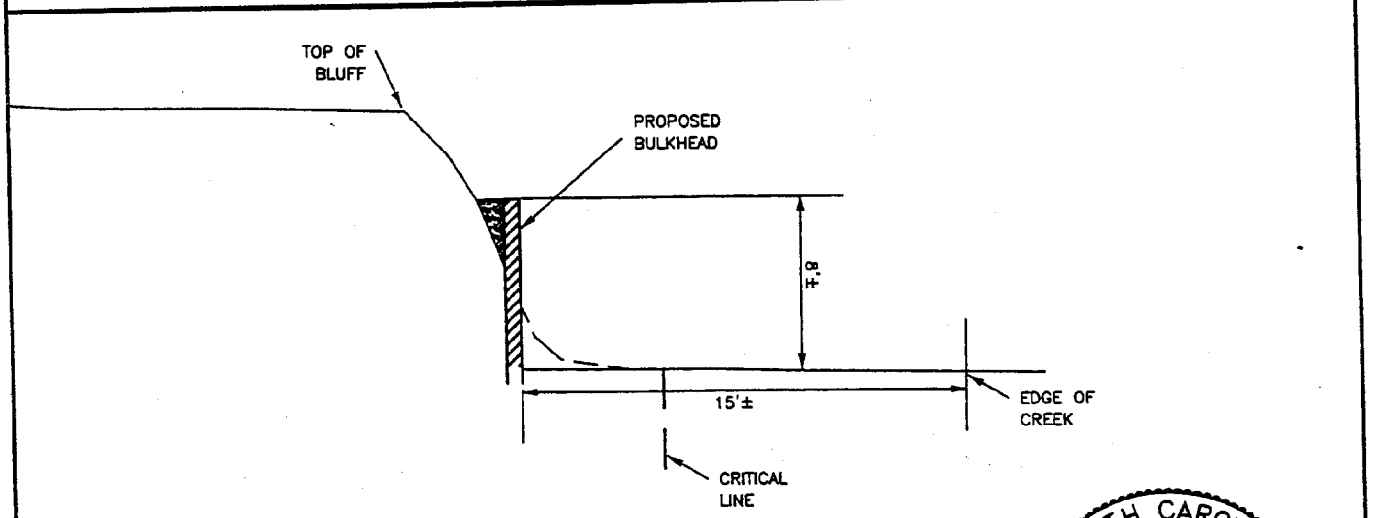

GRAPHIC SCALE

0 15 30 60

(IN FEET)
1 inch = 30 ft.

SOUTH CAROLINA REGISTERED 4177 LAND SURVEYOR ROBERT L. FRANK

APPLICATION BY: LOUISE J. MAYBANK ADDRESS: 2029 BRIGGER HILL RD. DATE: MARCH 13, 2006 REVISED: OCRM-06-135-M	LOCATION A PROPOSED BULKHEAD AT 2029 BRIGGER HILL RD. WADMALAW ISLAND CHARLESTON COUNTY, S.C.	SHT. NAME PLAN AND PROFILE	SHT. NO. 5 OF 5

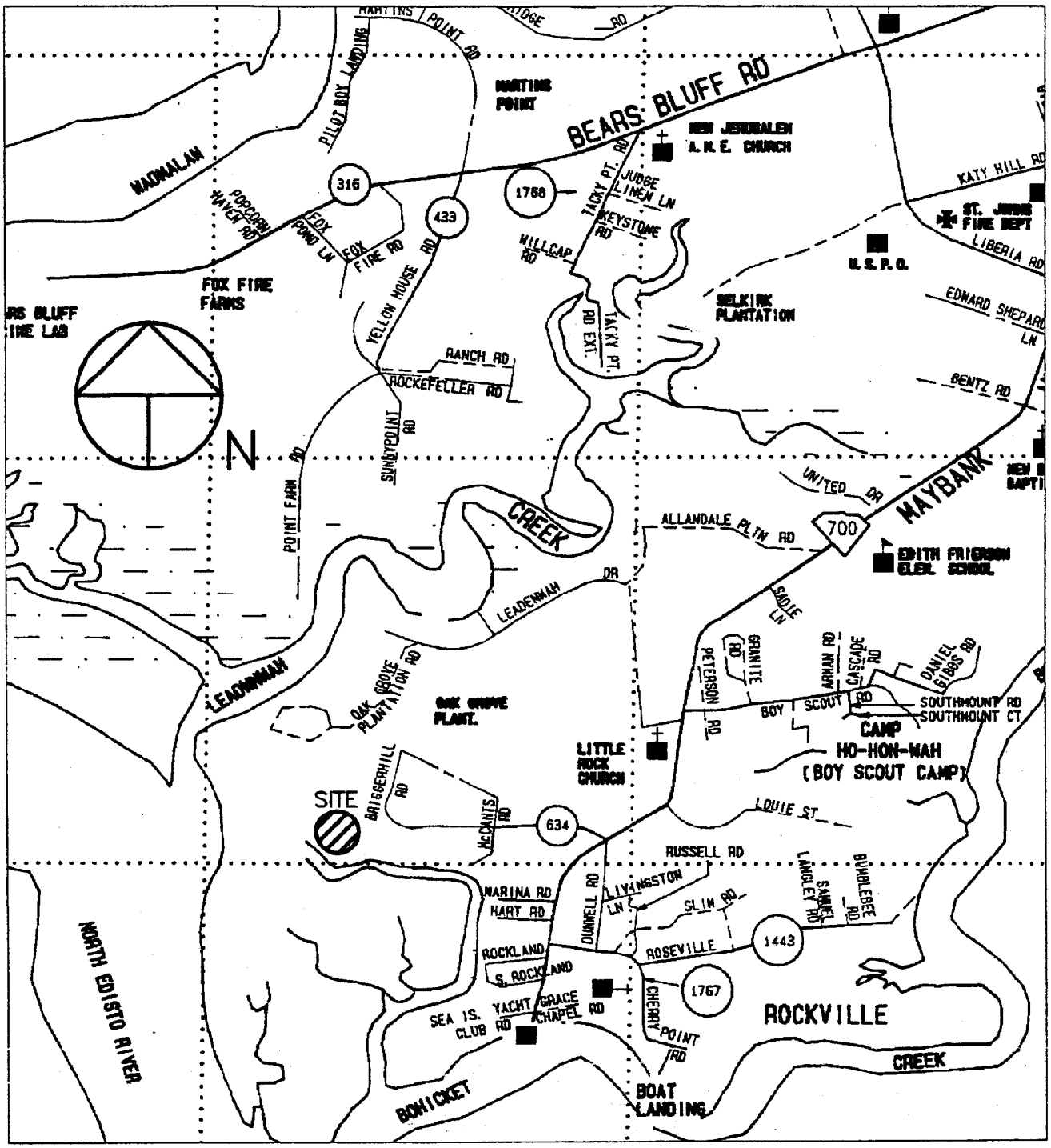

OCRM-06-135-M

APPLICATION BY: LOUISE J. MAYBANK ADDRESS: 2029 BRIGGER HILL RD. DATE: MARCH 13, 2006 REVISED:	LOCATION A PROPOSED BULKHEAD AT 2029 BRIGGER HILL RD. WADMALAW ISLAND CHARLESTON COUNTY, S.C.	SHT. NAME LOCATION MAP	SHT. NO. 2 OF 5

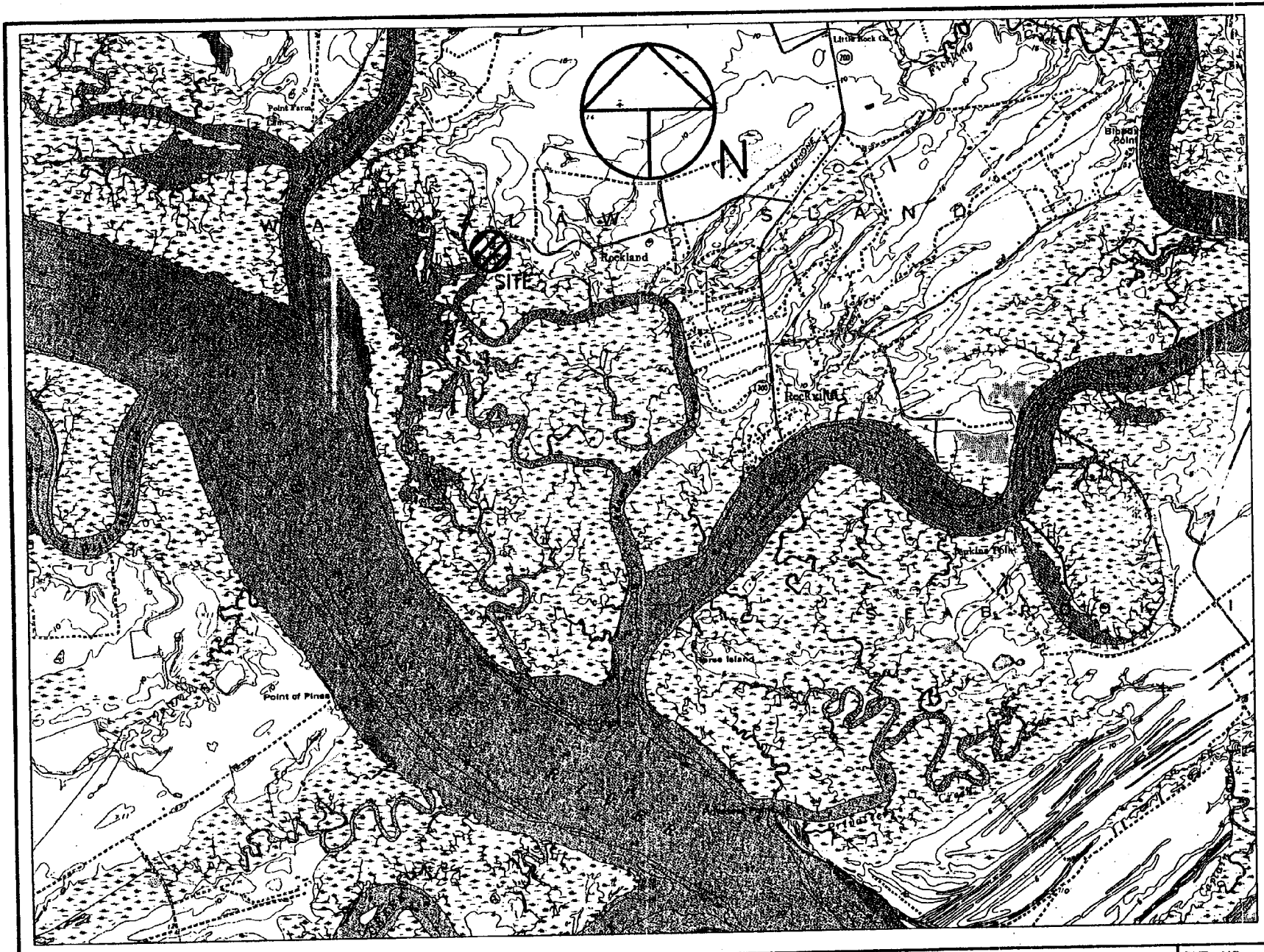

APPLICATION BY: LOUISE J. MAYBANK ADDRESS: 2029 BRIGGER HILL RD. DATE: MARCH 13, 2006 REVISED: OCRM-06-135-M	LOCATION A PROPOSED BULKHEAD AT 2029 BRIGGER HILL RD. WADMALAW ISLAND CHARLESTON COUNTY, S.C.	SHT. NAME ROCKVILLE QUADRANGLE MAP PROJECT LATITUDE/LONGTITUDE: LATITUDE – 32°36'40.2" LONGITUDE – 80°12'55.8" (SCALED)	SHT. NO. 3 OF 5