

**SCDHEC OFFICE OF OCEAN AND COASTAL RESOURCE MANAGEMENT
PERMIT APPLICATION PUBLIC NOTICE**

May 15, 2009

Permit Number: OCRM-09-859-G
Permit ID: 66886

The SCDHEC Office of Ocean and Coastal Resource Management has received an application for a permit for the alteration of a critical area. This application was submitted pursuant to the Coastal Zone Management Act (Act 123) of the 1977 South Carolina General Assembly. The application, in brief, is described as follows:

APPLICANT: Wayne T Beaty, Sr.
C/o Beaufort Surveying, Inc.
1613 Paris Avenue, Suite 213
Port Royal, SC 29935

LOCATION: On and adjacent to a tributary of Jenkins Creek at 50 Tomahawk Trail, St. Helena Island, Beaufort County, South Carolina.
TMS#: R300-010-00A-0021-0000.

WORK: The work, as proposed and shown on the attached plans, consists of constructing a private dock. Specifically, the structure will have a 4'x96' walkway with handrails leading to a 10'x12' covered fixed pierhead with water and electricity. The purpose of the dock is for the applicant's private, recreational use.

This public notice is being distributed to all known interested persons and agencies to assist in developing facts on which a decision by OCRM can be based. Comments concerning the proposed work should be submitted in writing, setting forth sufficient detail to furnish a clear understanding of the reasons for support or opposition.

The decision to issue or deny a permit will be based on the individual merits of the application, the policies specified in the South Carolina Coastal Zone Management Act, and the considerations outlined in the State of South Carolina Coastal Zone Management Program. Interested parties who wish to be notified of final permit action must notify OCRM in writing of this request.

To assure review by OCRM, comments regarding this application must be received by OCRM on or before May 30, 2009. For further information please contact the project manager for this activity, Geordie Madlinger at 843-846-9400.

PLEASE REPLY TO:

SCDHEC OFFICE OF OCEAN AND COASTAL RESOURCE MANAGEMENT
104 Parker Drive
Beaufort, South Carolina 29906

Please refer to P/N# OCRM-09-859-G



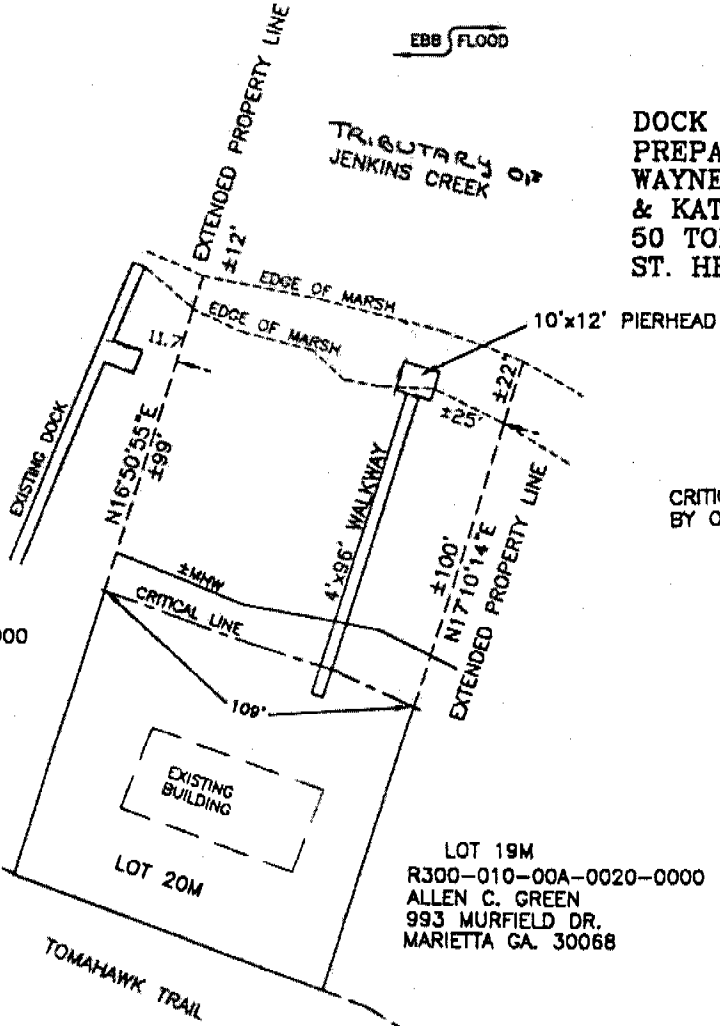
George J Madlinger, Senior Wetland Project Manager



EBB FLOOD

TRIBUTARY OF JENKINS CREEK

DOCK PERMIT SKETCH
PREPARED FOR
WAYNE THOMAS BEATY, SR.
& KATHY J. BEATY
50 TOMAHAWK TRAIL
ST. HELENA IS., SC 29920



CRITICAL LINE APPROVED
BY OCRM ON 5-1-09

LOT 21M
R300-010-00A-0022-0000
BANK OF BARNWELL
PO BOX 187
BLACKVILLE, S.C. 29817

LOT 19M
R300-010-00A-0020-0000
ALLEN C. GREEN
993 MURFIELD DR.
MARIETTA GA. 30068

I HEREBY CERTIFY TO THE DIMENSIONS SHOWN
ON THIS SKETCH THAT PERTAIN TO CRITICAL LINE
AND MARSH LINE.

R300-010-00A-0021-0000



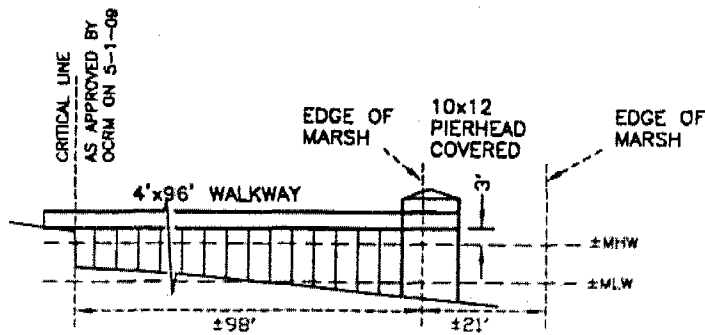
SCALE 1" = 60'

APRIL 13, 2009
P14038DP/MMA

David S. Youmans
DAVID S. YOUMANS RLS 9765
BEAUFORT SURVEYING, INC.
1613 PARIS AVENUE
PORT ROYAL, S.C. 29935
PHONE (843) 524-3261

APPLICANT: KATHY J. & WAYNE THOMAS BEATY, SR.	LOCATION: ST. HELENA IS. 50 TOMAHAWK TRAIL	ADJACENT PROPERTY OWNERS BANK OF BARNWELL P.O. BOX 187, BLACKVILLE, SC 29817
ACTIVITY: DOCK PERMIT	COUNTY: BEAUFORT	ALLEN C. GREEN 993 MURFIELD DR., MARIETTA, GA 30068
OCRM-09-859-G	DATE: 04/13/09	

DOCK PERMIT SKETCH
 PREPARED FOR
 WAYNE THOMAS BEATY, SR.
 & KATHY J. BEATY
 50 TOMAHAWK TRAIL
 ST. HELENA IS., SC 29920



SIDE VIEW
 NOT TO SCALE

I HEREBY CERTIFY TO THE DIMENSIONS SHOWN
 ON THIS SKETCH THAT PERTAIN TO CRITICAL LINE
 AND MARSH LINE.

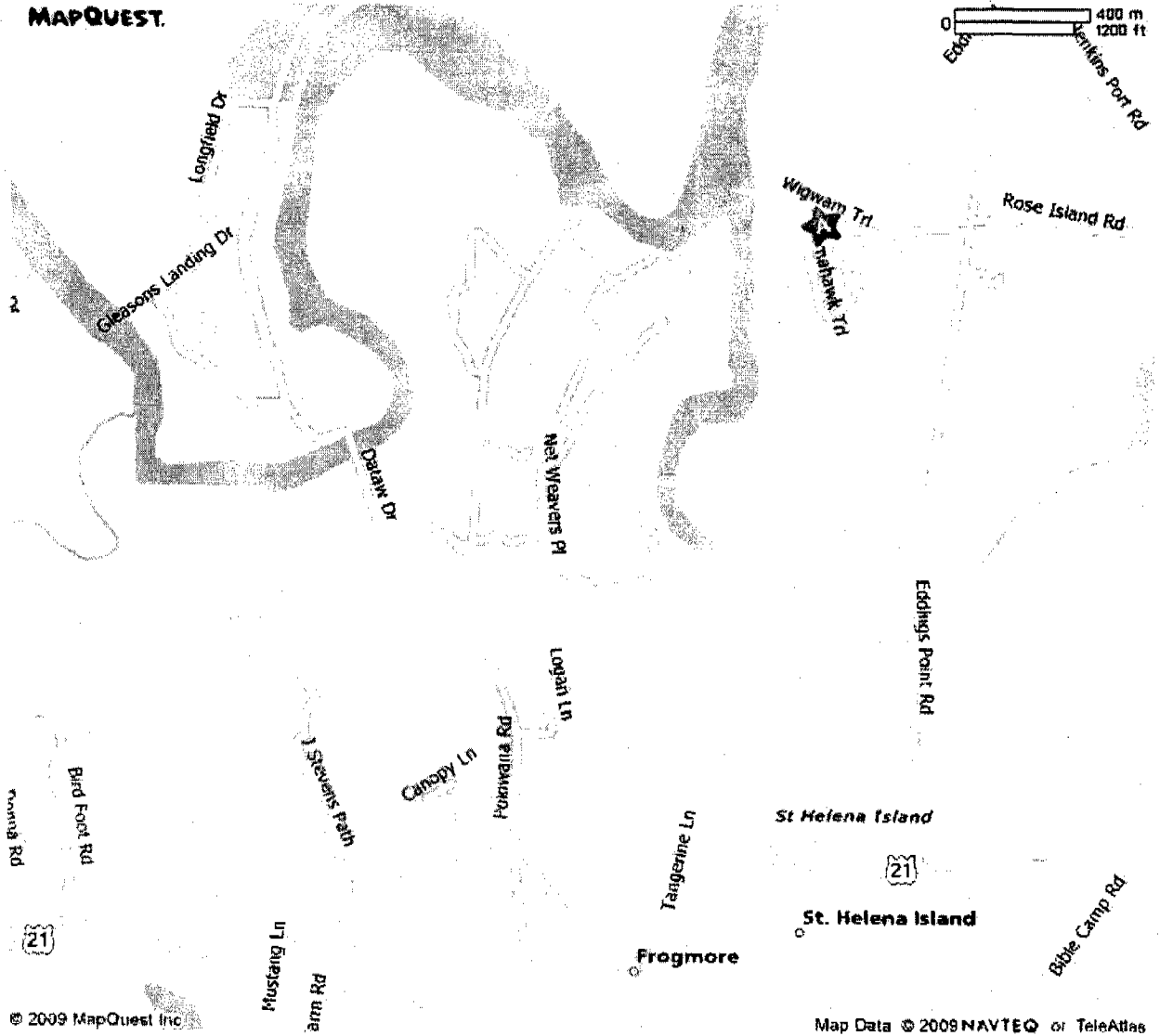
R300-010-00A-0021-0000

David S. Youmans
 DAVID S. YOUMANS RLS 9765
 BEAUFORT SURVEYING, INC.
 1613 PARIS AVENUE
 PORT ROYAL, S.C. 29935
 PHONE (843) 524-3261

P14038DP/MMA

APPLICANT: KATHY J. & WAYNE THOMAS BEATY, SR.	LOCATION: ST. HELENA IS. 50 TOMAHAWK TRAIL	ADJACENT PROPERTY OWNERS BANK OF BARNWELL P.O. BOX 187, BLACKVILLE, SC 29817
ACTIVITY: DOCK PERMIT ocrn-09-859-G	COUNTY: BEAUFORT DATE: 04/13/09	ALLEN C. GREEN 993 MURFIELD DR., MARIETTA, GA 30066

MAPQUEST.



<p>APPLICANT: KATHY J. & WAYNE THOMAS BEATY, SR. 50 TOMAHAWK TRAIL ST. HELENA, SC 29920</p> <p>ACTIVITY: DOCK PERMIT</p> <p>OCrm. 09. 859. G</p>	<p>LOCATION: 50 TOMAHAWK TRAIL. ST. HELENA, SC 29920</p> <p>COUNTY: BEAUFORT</p> <p>DATE: 4/13/2009</p>	<p>ADJACENT PROPERTY OWNERS:</p> <p>BANK OF BARNWELL PO BOX 187 BLACKVILLE, SC 29817</p> <p>ALLEN C. GREEN 993 MURFIELD DRIVE MARRIETTA, GA 30068</p>
--	--	--