

**SCDHEC OFFICE OF OCEAN AND COASTAL RESOURCE MANAGEMENT
PERMIT APPLICATION PUBLIC NOTICE**

May 15, 2009

Permit Number: OCRM-09-854-G
Permit ID: 66879

The SCDHEC Office of Ocean and Coastal Resource Management has received an application for a permit for the alteration of a critical area. This application was submitted pursuant to the Coastal Zone Management Act (Act 123) of the 1977 South Carolina General Assembly. The application, in brief, is described as follows:

APPLICANT: Mourad Ouzegdouh
337 Brickyard Point Road, N.
Lady's Island, SC 29907

LOCATION: On and adjacent to a tributary of Beaufort River at 337 Brickyard Point Road, N., Lady's Island, Beaufort County, South Carolina.
TMS#: R200-004-000-0186-0000.

WORK: The work, as proposed and shown on the attached plans, consists of constructing a private dock. Specifically, the structure will have a 4'x 158.34' walkway with handrails leading to a 10'x10' fixed pierhead with water and electricity. The purpose of the dock is for the applicant's private, recreational use.

This public notice is being distributed to all known interested persons and agencies to assist in developing facts on which a decision by OCRM can be based. Comments concerning the proposed work should be submitted in writing, setting forth sufficient detail to furnish a clear understanding of the reasons for support or opposition.

The decision to issue or deny a permit will be based on the individual merits of the application, the policies specified in the South Carolina Coastal Zone Management Act, and the considerations outlined in the State of South Carolina Coastal Zone Management Program. Interested parties who wish to be notified of final permit action must notify OCRM in writing of this request.


To assure review by OCRM, comments regarding this application must be received by OCRM on or before May 30, 2009. For further information please contact the project manager for this activity, Geordie Madlinger at 843-846-9400.

PLEASE REPLY TO:

SCDHEC OFFICE OF OCEAN AND COASTAL RESOURCE MANAGEMENT
104 Parker Drive
Beaufort, South Carolina 29906

Please refer to P/N# OCRM-09-854-G

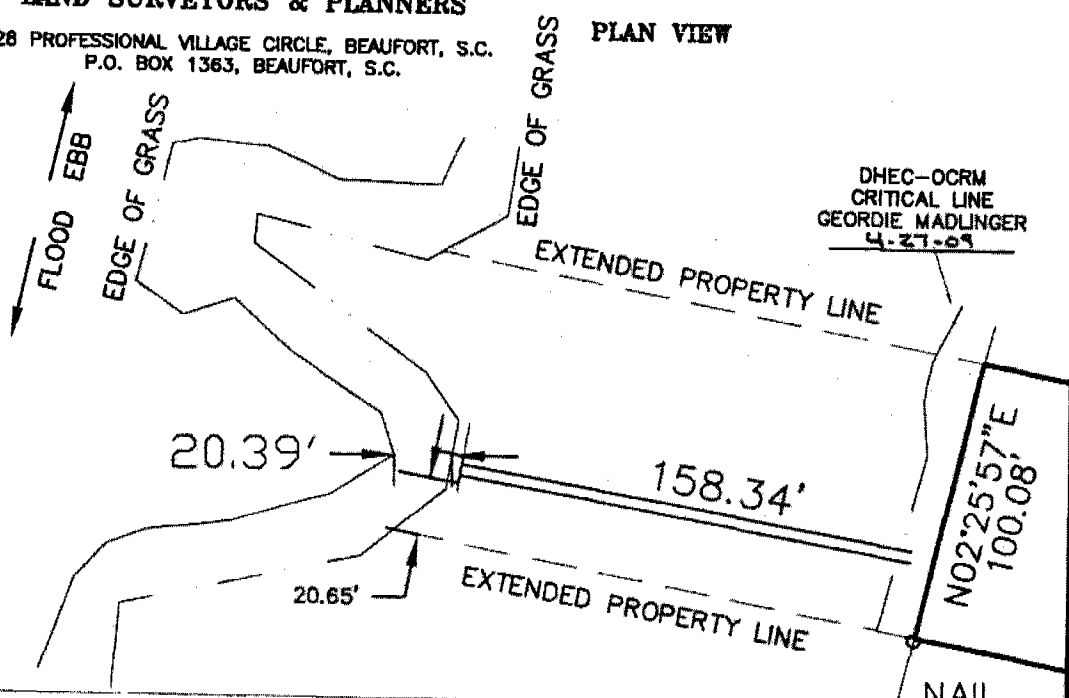

George J. Madlinger, Senior Wetland Project Manager



GASQUE & ASSOCIATES INC.
LAND SURVEYORS & PLANNERS

SHEET # 2 OF 3

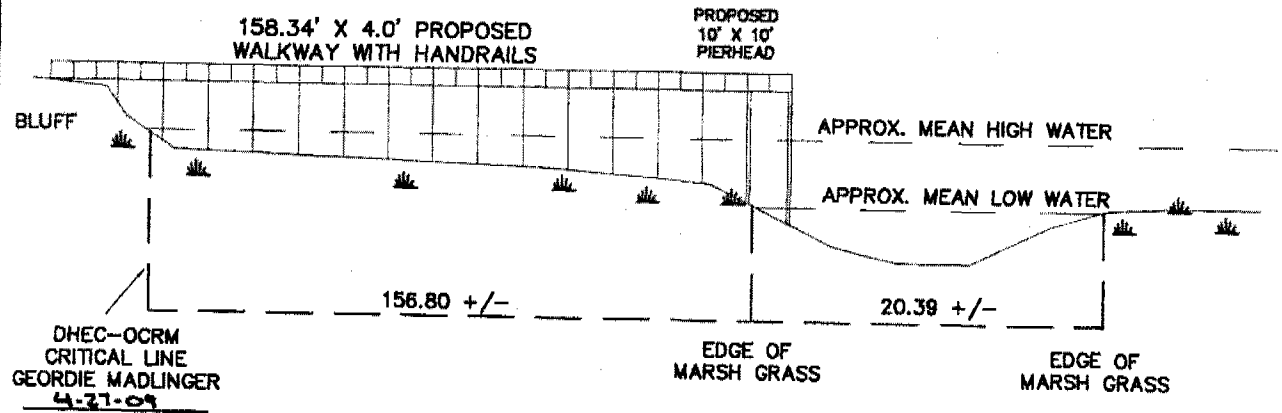
28 PROFESSIONAL VILLAGE CIRCLE, BEAUFORT, S.C.
 P.O. BOX 1363, BEAUFORT, S.C.



NOT TO SCALE

PROFILE VIEW

**TRIBUTARY OF
 BEAUFORT RIVER**



SURVEYOR SIGNED HEREON IS CHARGED WITH SURVEY MATTERS AND THE PHYSICAL DRAWING ON A COMPUTER DRAFTING SYSTEM ONLY. THIS IS NOT A DESIGN OR INTENDED TO BE ONE. ALL DEPICTIONS THAT ARE NOT SURVEY MATTERS IS PROVIDED BY OTHERS.

ADJACENT PROPERTY OWNERS:
 1. R200 004 000 0185 0000
 JOHN M. DONNA K. MELVIN
 136 ANTIETAN DR
 AIKEN S.C. 29803

 2. R200 004 000 0187 0000
 ROBERT J. ONEILL
 341 BRICKYARD POINT RD
 BEAUFORT S.C. 29907


PREPARED FOR
 R200 004 000 0186 0000
 MOURAD B. OUZEGDOUH
 337 BRICKYARD POINT RD
 BEAUFORT S.C. 29902

DOCK PERMIT

 IN: TRIBUTARY OF BEAUFORT RIVER
 AT: BEAUFORT COUNTY

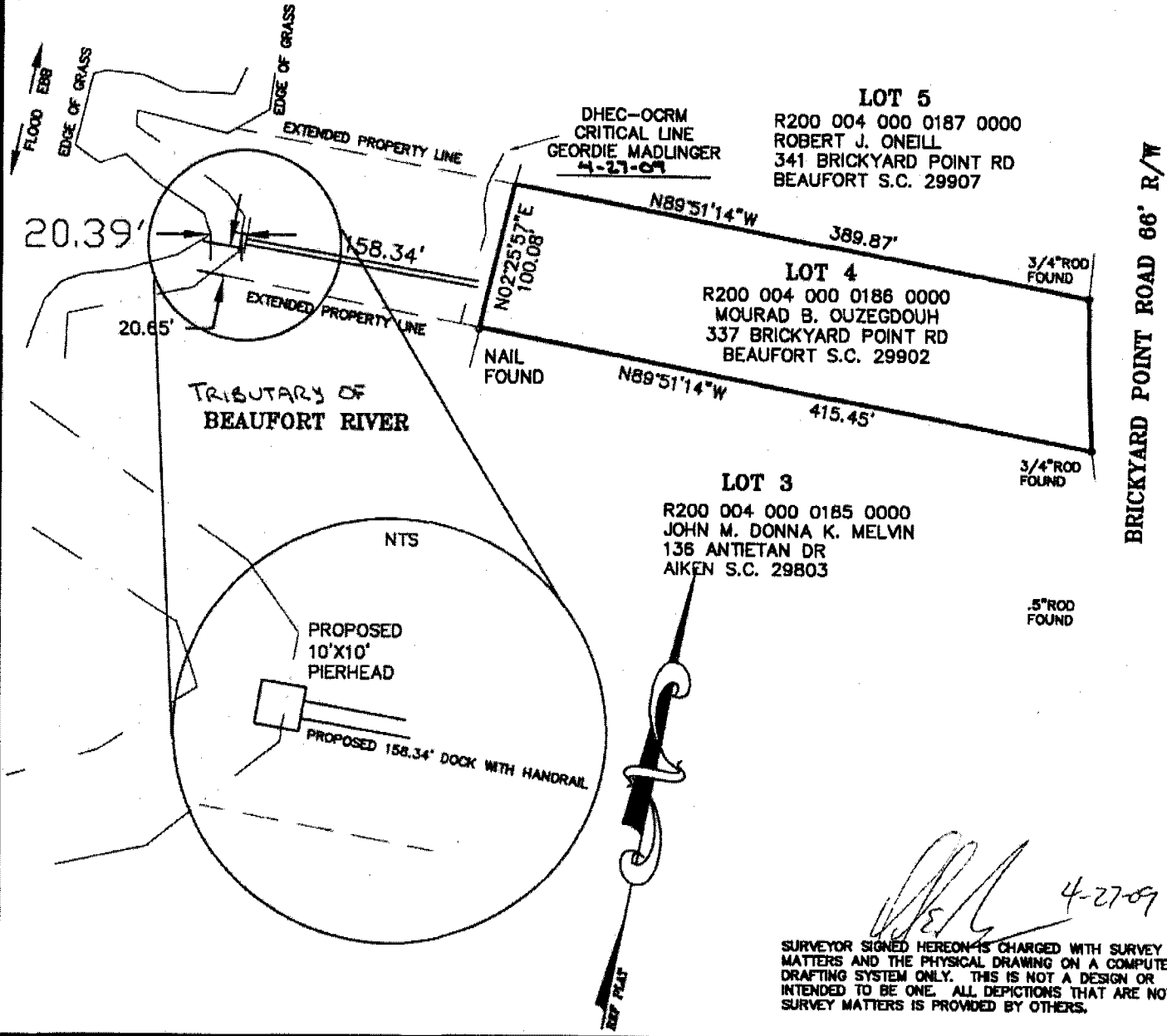
 COUNTY OF: BEAUFORT
 STATE: SOUTH CAROLINA

Oclm-09-854-G



GASQUE & ASSOCIATES INC.
LAND SURVEYORS & PLANNERS

28 PROFESSIONAL VILLAGE CIRCLE, BEAUFORT, S.C.
 P.O. BOX 1363, BEAUFORT, S.C.
 PHONE (843) 522-1798



SURVEYOR SIGNED HEREON IS CHARGED WITH SURVEY MATTERS AND THE PHYSICAL DRAWING ON A COMPUTER DRAFTING SYSTEM ONLY. THIS IS NOT A DESIGN OR INTENDED TO BE ONE. ALL DEPICTIONS THAT ARE NOT SURVEY MATTERS IS PROVIDED BY OTHERS.

ADJACENT PROPERTY OWNERS:
 1. R200 004 000 0185 0000
 JOHN M. DONNA K. MELVIN
 136 ANTIETAN DR
 AIKEN S.C. 29803

 2. R200 004 000 0187 0000
 ROBERT J. ONEILL
 341 BRICKYARD POINT RD
 BEAUFORT S.C. 29907


PREPARED FOR
 R200 004 000 0186 0000
 MOURAD B. OUZEGDOUH
 337 BRICKYARD POINT RD
 BEAUFORT S.C. 29902

 OCRM-09-854-G

DOCK PERMIT
 IN: TRIBUTARY OF BEAUFORT RIVER
 AT: BEAUFORT COUNTY

 COUNTY OF: BEAUFORT
 STATE: SOUTH CAROLINA

 JOB# 36225 750/JEP DSGN 7 DATE: 4/22/09

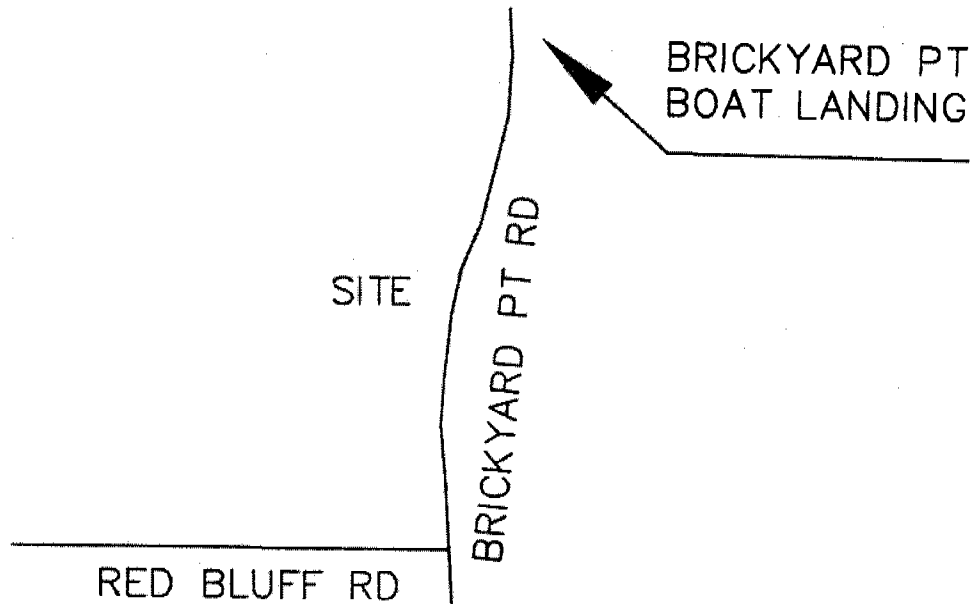


**GASQUE & ASSOCIATES INC.
LAND SURVEYORS & PLANNERS**

SHEET # 3 OF 3

28 PROFESSIONAL VILLAGE CIRCLE, BEAUFORT, S.C.
P.O. BOX 1363, BEAUFORT, S.C.
PHONE (843) 522-1798

INTRACOASTALL WATERWAY



SURVEYOR SIGNED HEREON IS CHARGED WITH SURVEY MATTERS AND THE PHYSICAL DRAWING ON A COMPUTER DRAFTING SYSTEM ONLY. THIS IS NOT A DESIGN OR INTENDED TO BE ONE. ALL DEPICTIONS THAT ARE NOT SURVEY MATTERS IS PROVIDED BY OTHERS.

ADJACENT PROPERTY OWNERS:
1. R200 004 000 0185 0000
JOHN M. DONNA K. MELVIN
136 ANTIETAN DR
AIKEN S.C. 29803

2. R200 004 000 0187 0000
ROBERT J. ONEILL
341 BRICKYARD POINT RD
BEAUFORT S.C. 29907

PREPARED FOR

R200 004 000 0186 0000
MOURAD B. OUZEGDOUH
337 BRICKYARD POINT RD
BEAUFORT S.C. 29902

OCRM-09-854-G

DOCK PERMIT

IN: TRIBUTARY OF BEAUFORT RIVER
AT: BEAUFORT COUNTY

COUNTY OF: BEAUFORT
STATE: SOUTH CAROLINA

JOB# 36225 750/JEP DSGN 7 DATE: 4/22/09