

**SCDHEC OFFICE OF OCEAN AND COASTAL RESOURCE MANAGEMENT
PERMIT APPLICATION PUBLIC NOTICE**

May 15, 2009

Permit Number: OCRM-09-857-L
Permit ID: 66882

The SCDHEC Office of Ocean and Coastal Resource Management has received an application for a permit for the alteration of a critical area. This application was submitted pursuant to the Coastal Zone Management Act (Act 123) of the 1977 South Carolina General Assembly. The application, in brief, is described as follows:

APPLICANT: Michael W Reeves
C/o Mallard Marine Inc
725 Strawberry Hill Road
Ridgeland SC 29936

LOCATION: On and adjacent to Point Comfort Creek at 15 Sea Olive Road, Hilton Head Island, Beaufort County, South Carolina. TMS#: R550-014-00A-0233-0000.

WORK: The work as proposed and shown on the attached plans consists of constructing a timber bulkhead and relocating an existing pierhead. Specifically, the bulkhead will be 10' high by 84' long and will be placed channelward of an existing bulkhead that has deteriorated. The purpose of the bulkhead is for erosion control. Also proposed is the relocation of an existing pierhead. The pierhead will be moved approximately 10' toward the ebbside of the property so that it no longer crosses over the extended property line. The purpose for the activity is for the applicant's private recreational use.

This public notice is being distributed to all known interested persons and agencies to assist in developing facts on which a decision by OCRM can be based. Comments concerning the proposed work should be submitted in writing, setting forth sufficient detail to furnish a clear understanding of the reasons for support or opposition.

The decision to issue or deny a permit will be based on the individual merits of the application, the policies specified in the South Carolina Coastal Zone Management Act, and the considerations outlined in the State of South Carolina Coastal Zone Management Program. Interested parties who wish to be notified of final permit action must notify OCRM in writing of this request.


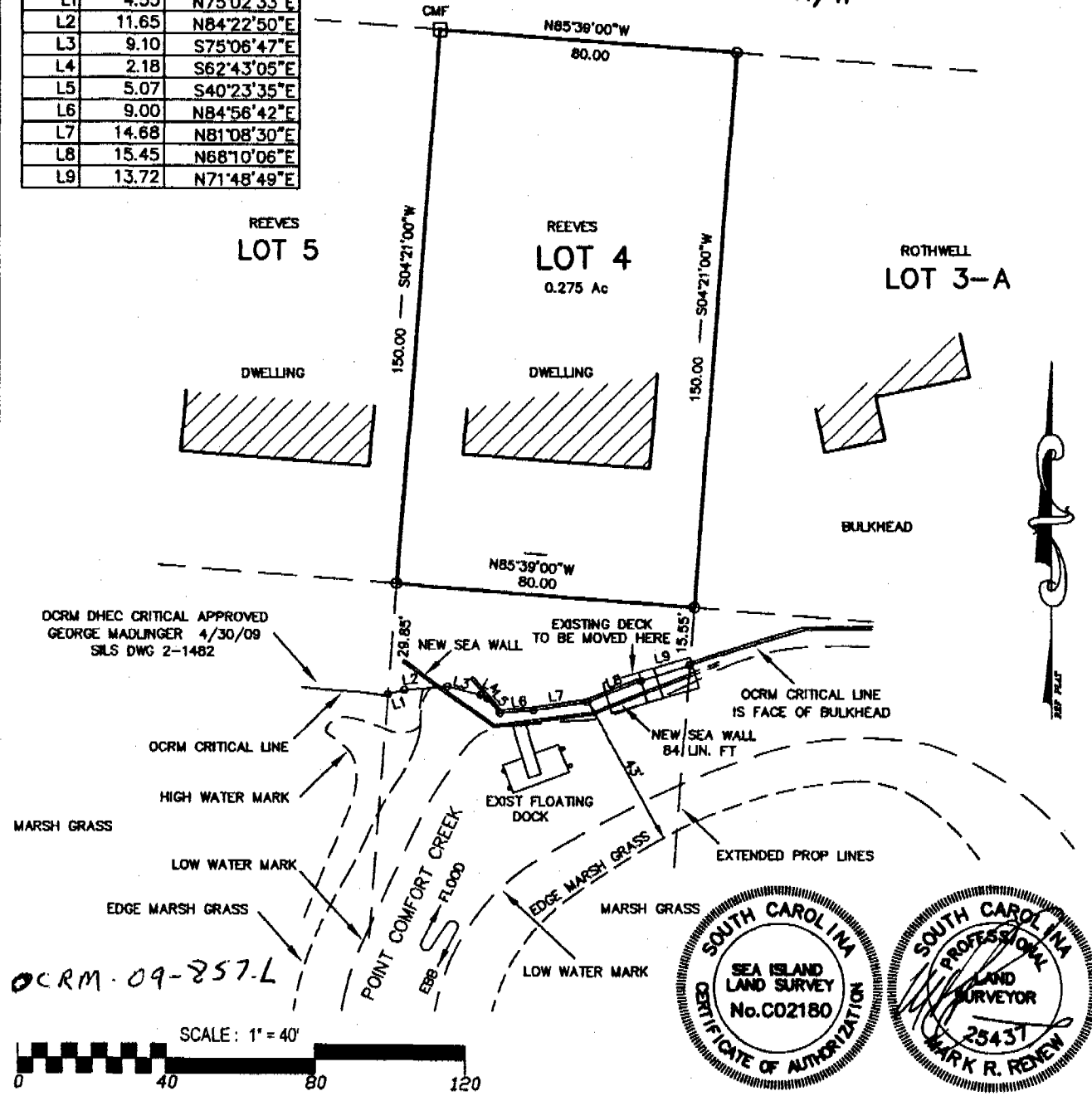
To assure review by OCRM, comments regarding this application must be received by OCRM on or before May 30, 2009. For further information please contact the project manager for this activity, Kathleen Lamaker at 843-846-9400.

PLEASE REPLY TO:
SCDHEC OFFICE OF OCEAN AND COASTAL RESOURCE MANAGEMENT
104 Parker Drive
Bluffton, South Carolina 29906
Please refer to P/N# OCRM-09-857-L

K Lamaker
Kathleen Lamaker, Wetland Section Project Manager

LINE TABLE		
LINE	LENGTH	BEARING
L1	4.55	N75°02'33"E
L2	11.65	N84°22'50"E
L3	9.10	S75°06'47"E
L4	2.18	S62°43'05"E
L5	5.07	S40°23'35"E
L6	9.00	NB4°56'42"E
L7	14.68	NB1°08'30"E
L8	15.45	N68°10'06"E
L9	13.72	N71°48'49"E

SEA OLIVE ROAD 50' R/W

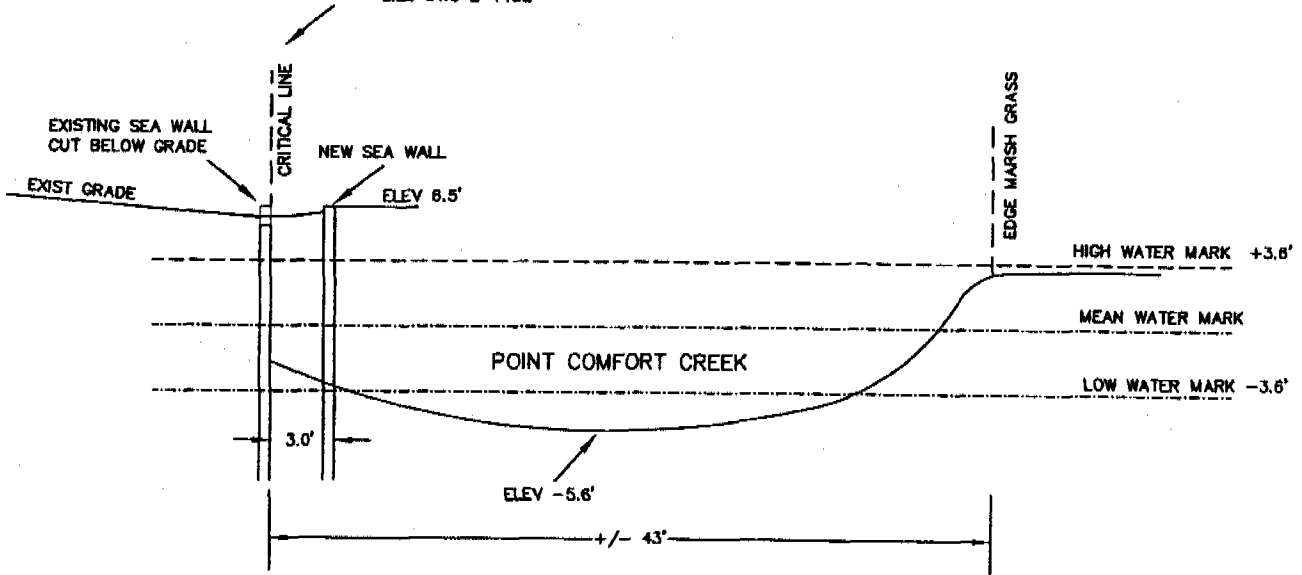


APPLICANT
 MICHAEL REEVES
 ADDRESS: 15 SEA OLIVE ROAD
 HILTON HEAD ISLAND,
 SC 29928
 DATE: APRIL 28, 2009
 WATERBODY: POINT COMFORT CREEK


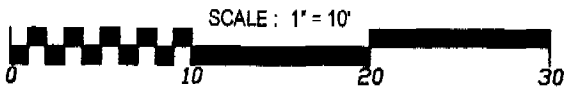
SITE
 ADDRESS: 15 SEA OLIVE ROAD
 LEGAL: LOT 4, BLOCK A,
 POINT COMFORT,
 HILTON HEAD ISLAND
 BEAUFORT COUNTY
 SOUTH CAROLINA
 TAX ID.# R550 014 00A 0233 0000

PLAN VIEW
 PROPOSED NEW SEA WALL
 SHEET 1 of 3 Sheets
SILS Sea Island Land Survey, LLC.
 4D Mathews Court, Tel (843) 681-3248
 Hilton Head Island, Fax (843) 689-3871
 SC 29926 E-mail: sils@sprynet.com
 FILE No.: 09030 DWG No.: 2-1483

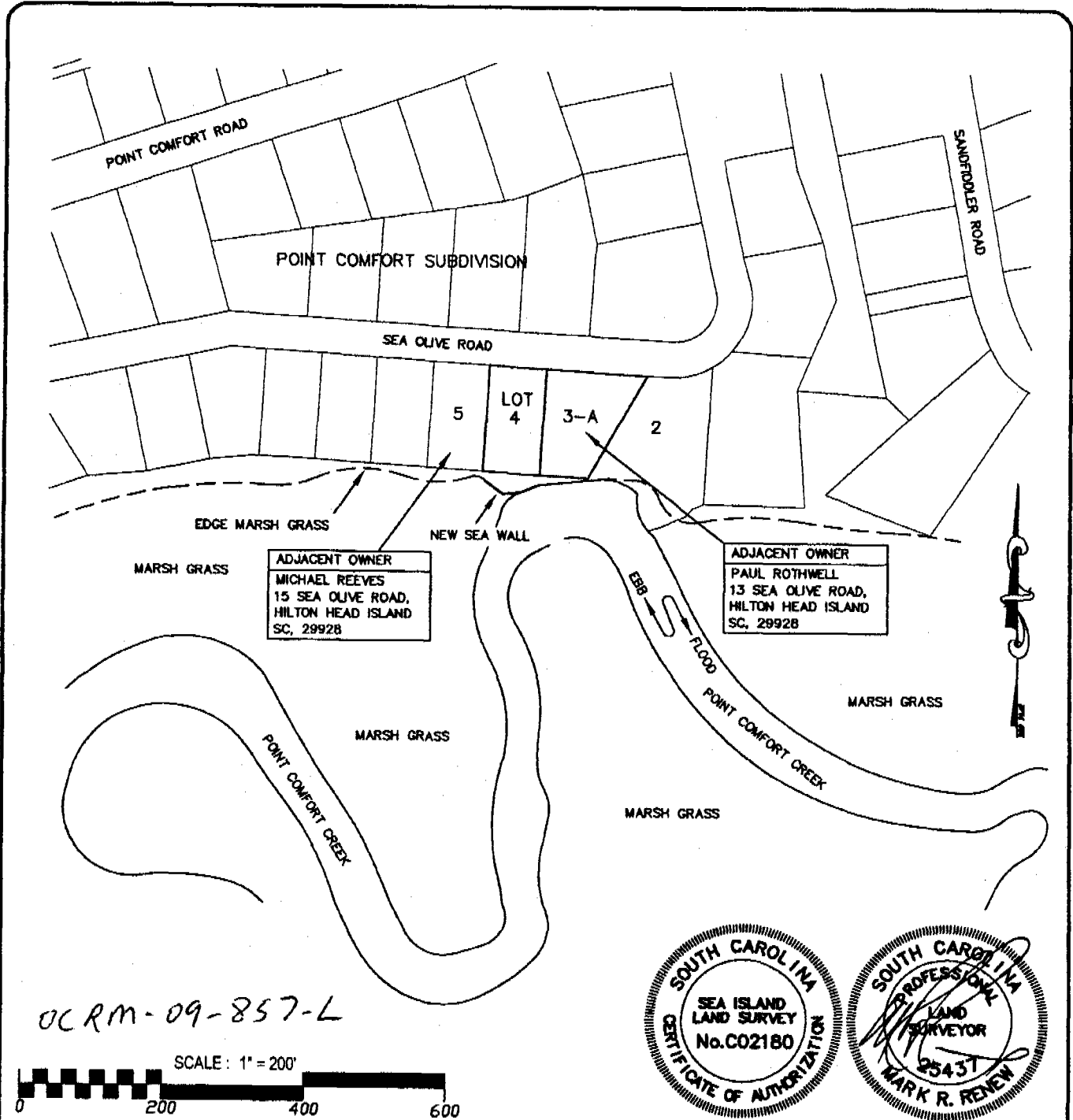
OCRM DHEC CRITICAL APPROVED
 GEORGE MADLINGER 4/30/09
 SILS DWG 2-1482



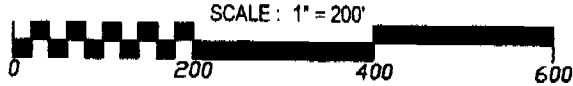
OCRM-09-257-L



APPLICANT MICHAEL REEVES ADDRESS: 15 SEA OLIVE ROAD HILTON HEAD ISLAND, SC 29928 DATE: APRIL 28, 2009 WATERBODY: POINT COMFORT CREEK		SITE ADDRESS: 15 SEA OLIVE ROAD LEGAL: LOT 4, BLOCK A, POINT COMFORT, HILTON HEAD ISLAND BEAUFORT COUNTY SOUTH CAROLINA TAX ID.# R550 014 00A 0233 0000	SIDE VIEW PROPOSED NEW SEA WALL SHEET 2 of 3 Sheets SILS Sea Island Land Survey, LLC. 4D Mathews Court, Tel (843) 681-3248 Hilton Head Island, Fax (843) 689-3871 SC 29926 E-mail: sils@sprynet.com FILE No : 09030 DWG No. : 2-1483
---	--	---	---



OCRM-09-857-L



APPLICANT	SITE	SITE PLAN
ADDRESS: MICHAEL REEVES 15 SEA OLIVE ROAD HILTON HEAD ISLAND, SC 29928	ADDRESS: 15 SEA OLIVE ROAD LEGAL: LOT 4, BLOCK A, POINT COMFORT, HILTON HEAD ISLAND BEAUFORT COUNTY SOUTH CAROLINA	PROPOSED NEW SEA WALL SHEET 3 of 3 Sheets
DATE: APRIL 28, 2009	TAX ID.# R550 014 00A 0233 0000	SIS Sea Island Land Survey, LLC. 4D Mathews Court, Tel (843) 681-3248 Hilton Head Island, Fax (843) 689-3871 SC 29928 E-mail: sils@sprynet.com FILE No: 09030 DWG No.: 2-1483
WATERBODY: POINT COMFORT CREEK		