

**SCDHEC OFFICE OF OCEAN AND COASTAL RESOURCE MANAGEMENT
PERMIT APPLICATION PUBLIC NOTICE**

May 15, 2009

Permit Number: OCRM-09-858-L
Permit ID: 66885

The SCDHEC Office of Ocean and Coastal Resource Management has received an application for a permit for the alteration of a critical area. This application was submitted pursuant to the Coastal Zone Management Act (Act 123) of the 1977 South Carolina General Assembly. The application, in brief, is described as follows:

APPLICANT: Paul Rothwell
C/o Mallard Marine Inc
725 Strawberry Hill Road
Ridgeland SC 29936

LOCATION: On and adjacent to Point Comfort Creek at 13 Sea Olive Road, Hilton Head Island, Beaufort County, South Carolina.
TMS#: R550-014-00A-0232-0000.

WORK: The work as proposed and shown on the attached plans consists of constructing a timber bulkhead. Specifically, the structure will be 10' high by 87' long and will be placed channelward of an existing bulkhead that has deteriorated. The purpose of the activity is for erosion control.

This public notice is being distributed to all known interested persons and agencies to assist in developing facts on which a decision by OCRM can be based. Comments concerning the proposed work should be submitted in writing, setting forth sufficient detail to furnish a clear understanding of the reasons for support or opposition.

The decision to issue or deny a permit will be based on the individual merits of the application, the policies specified in the South Carolina Coastal Zone Management Act, and the considerations outlined in the State of South Carolina Coastal Zone Management Program. Interested parties who wish to be notified of final permit action must notify OCRM in writing of this request.

To assure review by OCRM, comments regarding this application must be received by OCRM on or before May 30, 2009. For further information please contact the project manager for this activity, Kathleen Lamaker at 843-846-9400.

PLEASE REPLY TO:
SCDHEC OFFICE OF OCEAN AND COASTAL RESOURCE MANAGEMENT
104 Parker Drive
Beaufort, South Carolina 29906

Please refer to P/N# OCRM-09-858-L

K. Lamaker
Kathleen Lamaker, Wetland Section Project Manager

LINE TABLE		
LINE	LENGTH	BEARING
L9	18.36	N71°48'49"E
L10	15.95	N73°34'08"E
L11	24.51	N89°16'30"E
L12	15.40	S89°30'24"E

SEA OLIVE ROAD 50' R/W

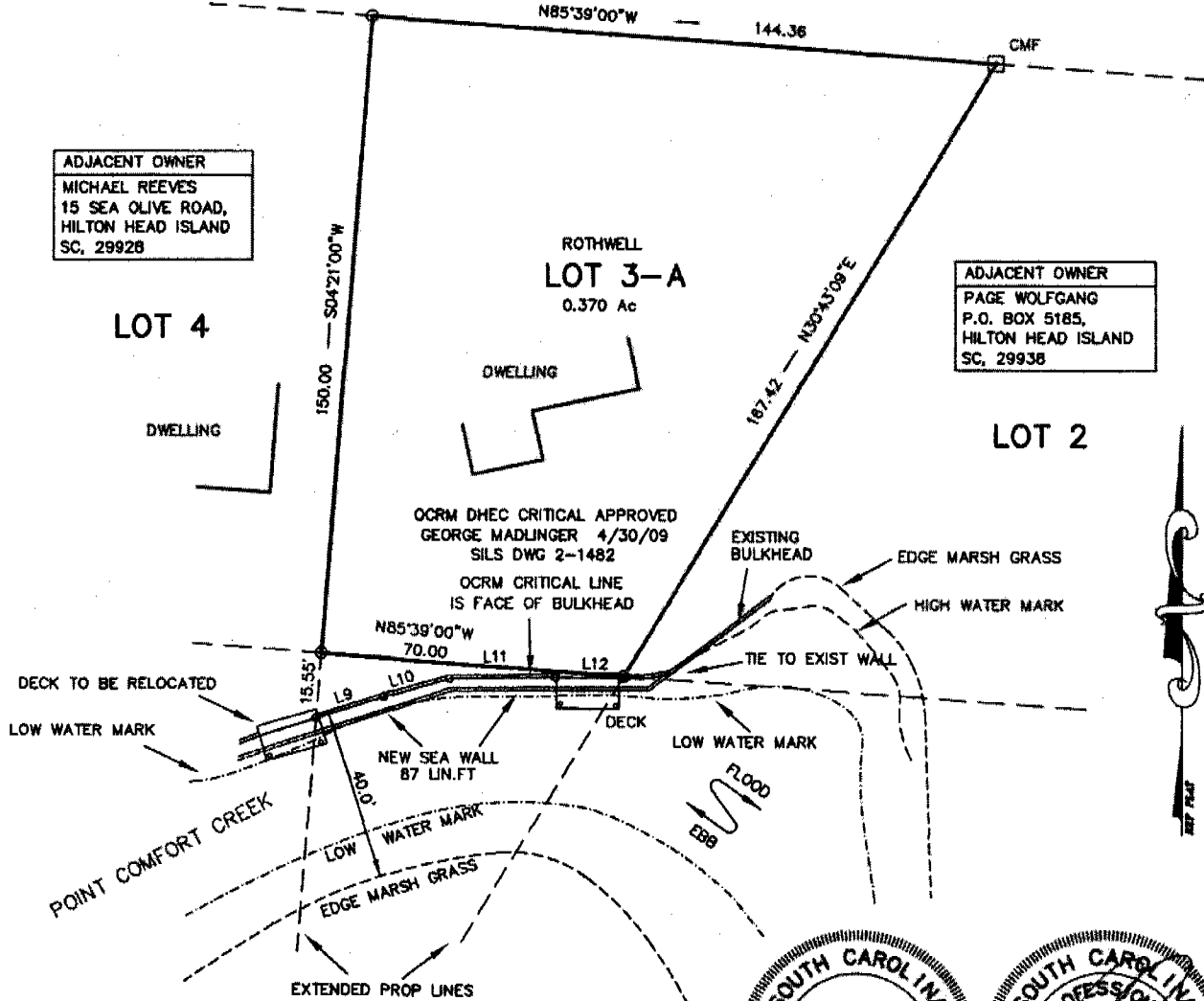
ADJACENT OWNER
MICHAEL REEVES
15 SEA OLIVE ROAD,
HILTON HEAD ISLAND
SC, 29928

LOT 4


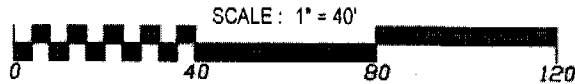
ROTHWELL
LOT 3-A
0.370 Ac

ADJACENT OWNER
PAGE WOLFGANG
P.O. BOX 5185,
HILTON HEAD ISLAND
SC, 29938

LOT 2

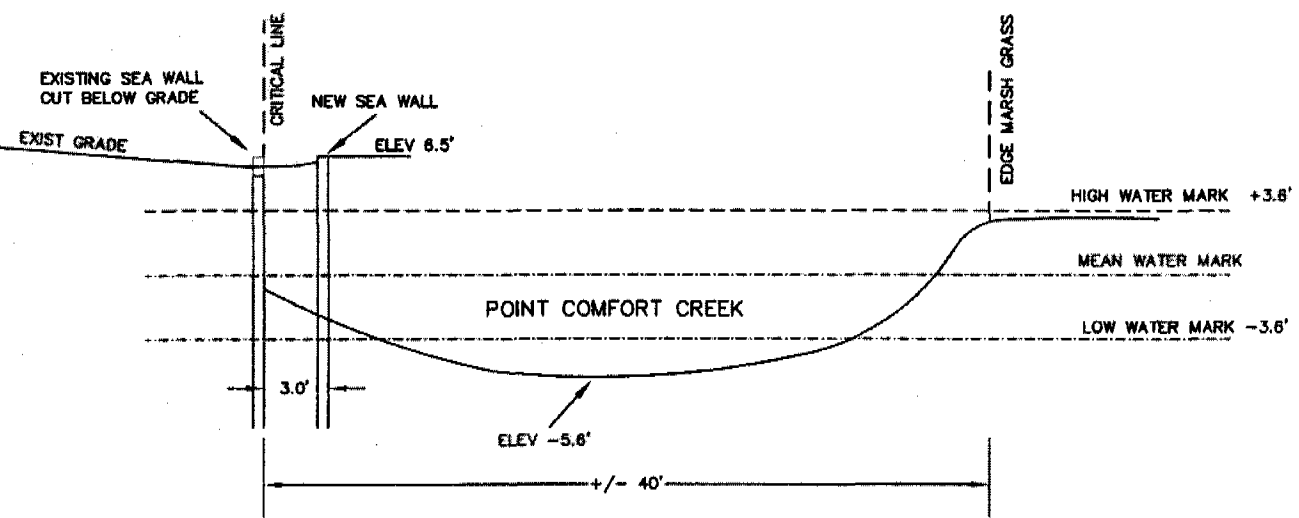


P/N: OCRM-09-858-L




<p>APPLICANT PAUL ROTHWELL ADDRESS: 13 SEA OLIVE ROAD HILTON HEAD ISLAND, SC 29928 DATE: APRIL 28, 2009 WATERBODY: POINT COMFORT CREEK</p>	<p>SITE ADDRESS: 13 SEA OLIVE ROAD LEGAL: LOT 3-A POINT COMFORT, HILTON HEAD ISLAND BEAUFORT COUNTY SOUTH CAROLINA TAX ID.# R550 014 00A 0232 0000</p>	<p>PLAN VIEW PROPOSED NEW SEA WALL SHEET 1 of 3 Sheets SIS Sea Island Land Survey, LLC. 4D Mathews Court, Tel (843) 681-3248 Hilton Head Island, Fax (843) 689-3871 SC 29926 E-mail: sils@sprynet.com FILE No : 09030 DWG No. : 2-1482</p>
---	---	--

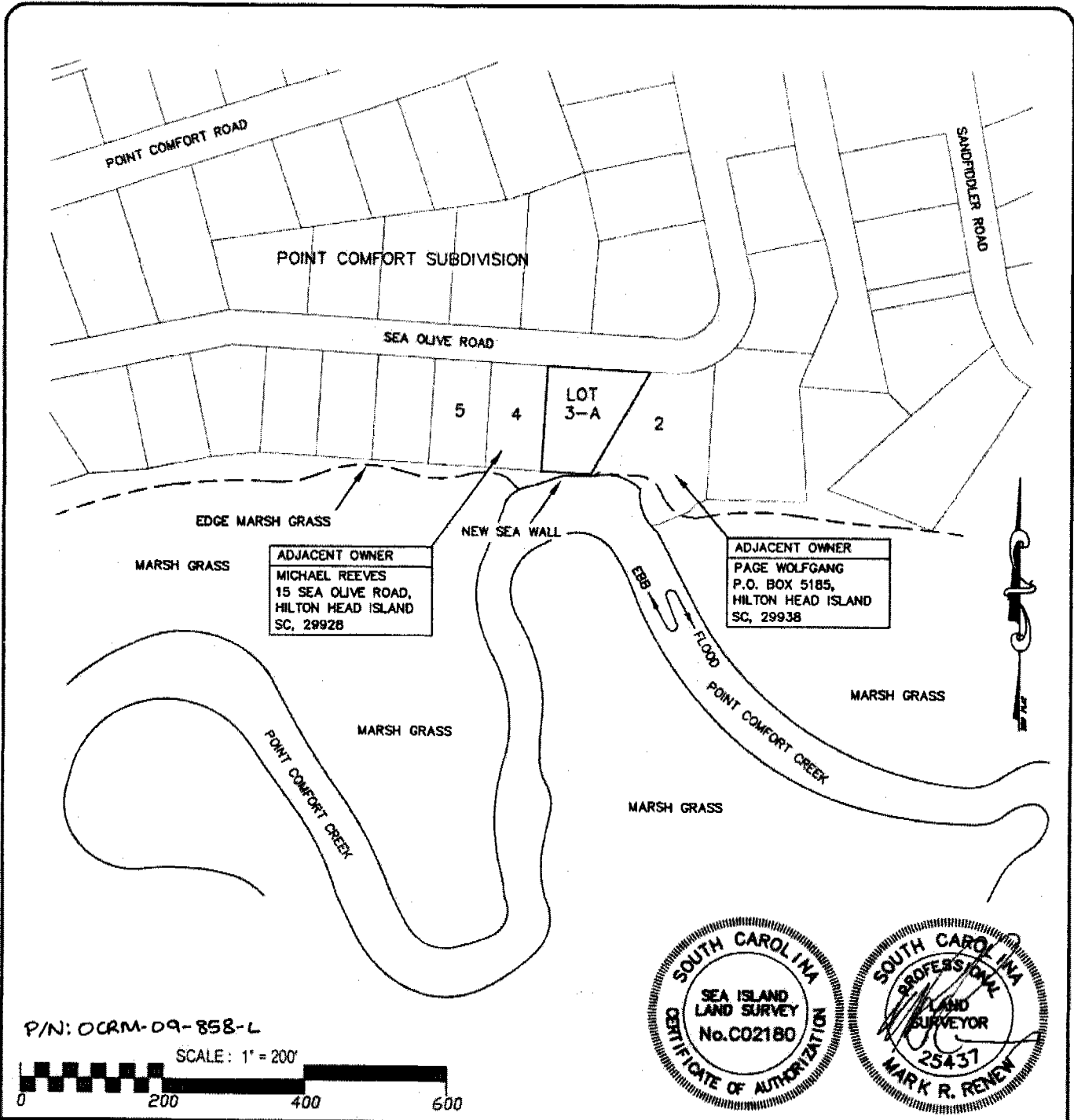
OCRM DHEC CRITICAL APPROVED
 GEORGE MADLINGER 4/30/09
 SILS DWG 2-1482



P/N: OCRM-09-858-L





<p>APPLICANT PAUL ROTHWELL ADDRESS: 13 SEA OLIVE ROAD HILTON HEAD ISLAND, SC 29928 DATE: APRIL 28, 2009 WATERBODY: POINT COMFORT CREEK</p>	<p>SITE ADDRESS: 13 SEA OLIVE ROAD LEGAL: LOT 3-A POINT COMFORT, HILTON HEAD ISLAND BEAUFORT COUNTY SOUTH CAROLINA TAX ID.# R550 014 00A 0232 0000</p>	<p>SIDE VIEW PROPOSED NEW SEA WALL SHEET 2 of 3 Sheets</p> <p>SILS Sea Island Land Survey, LLC. 4D Mathews Court, Tel (843) 681-3248 Hilton Head Island, Fax (843) 689-3871 SC 29926 E-mail: sils@sprynet.com FILE No : 09030 DWG No. : 2-1482</p>
---	--	--



P/N: OCRM-09-858-L

SCALE: 1" = 200'



<p>APPLICANT PAUL ROTHWELL ADDRESS: 13 SEA OLIVE ROAD HILTON HEAD ISLAND, SC 29928</p>	<p>SITE ADDRESS: 13 SEA OLIVE ROAD LEGAL: LOT 3-A POINT COMFORT, HILTON HEAD ISLAND BEAUFORT COUNTY SOUTH CAROLINA</p>	<p>SITE PLAN PROPOSED NEW SEA WALL SHEET 3 of 3 Sheets</p>
<p>DATE: APRIL 28, 2009 WATERBODY: POINT COMFORT CREEK</p>	<p>TAX ID.# R550 014 00A 0232 0000</p>	<p>SIS Sea Island Land Survey, LLC. 4D Mathews Court, Tel (843) 681-3248 Hilton Head Island, Fax (843) 689-3871 SC 29926 E-mail: sils@sprynet.com FILE No.: 09030 DWG No.: 2-1482</p>