

**SCDHEC OFFICE OF OCEAN AND COASTAL RESOURCE MANAGEMENT
PERMIT APPLICATION PUBLIC NOTICE**

June 5, 2009

**Permit Number: OCRM-09-519-S
Permit ID: 67030**

The SCDHEC Office of Ocean and Coastal Resource Management has received an application for a permit for the alteration of a critical area. This application was submitted pursuant to the Coastal Zone Management Act (Act 123) of the 1977 South Carolina General Assembly. The application, in brief, is described as follows:

APPLICANT: Joanne Herring
c/o Offshore Piling and Boat Lift
148 Middleton Dr
Pawleys Island SC 29585

LOCATION: On and adjacent to Inlet Harbor Boat Basin at 130 Tarpon Dr, Garden City, Georgetown County, South Carolina.
TMS#: 41-01310-057-00-00.

WORK: The work, as proposed and shown on the attached plans, consists of reconfiguring the existing floating dock. Specifically the applicant seeks to remove a 10' x 27' portion of the existing floating dock and replace with a 8' x 23'6" floating dock. Additionally the remaining square footage that was removed would be replaced with the addition of a 10' x 10' portion floating dock added to the ebbside of the floating dock. The purpose of the proposed activity is for private recreational use.

This public notice is being distributed to all known interested persons and agencies to assist in developing facts on which a decision by OCRM can be based. Comments concerning the proposed work should be submitted in writing, setting forth sufficient detail to furnish a clear understanding of the reasons for support or opposition.


The decision to issue or deny a permit will be based on the individual merits of the application, the policies specified in the South Carolina Coastal Zone Management Act, and the considerations outlined in the State of South Carolina Coastal Zone Management Program. Interested parties who wish to be notified of final permit action must notify OCRM in writing of this request.

To assure review by OCRM, comments regarding this application must be received by OCRM on or before June 20, 2009. For further information please contact the project manager for this activity, Christopher Stout at 843-238-4528.

PLEASE REPLY TO:

SCDHEC OFFICE OF OCEAN AND COASTAL RESOURCE MANAGEMENT
927 Shine Avenue
Myrtle Beach, SC 29577

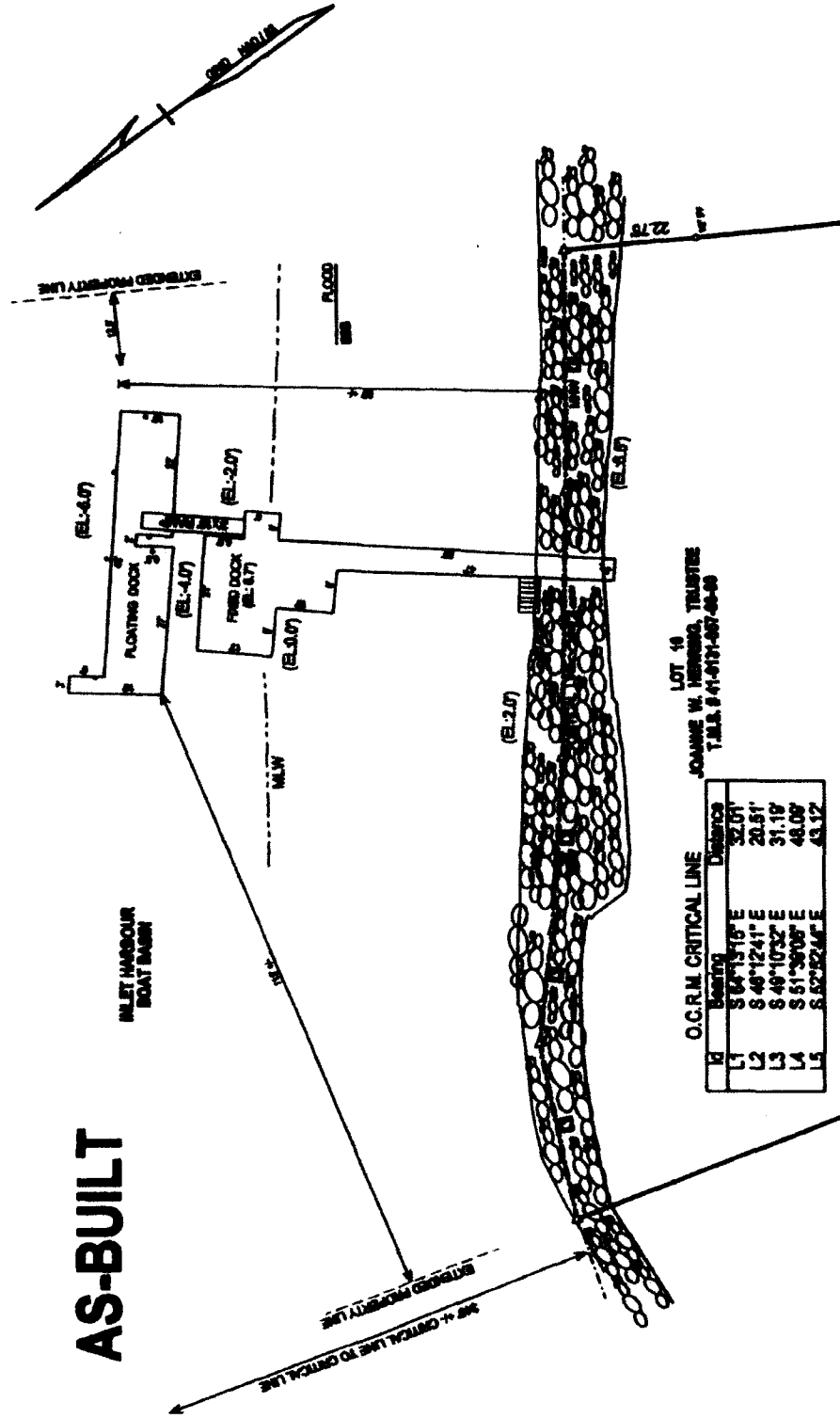
Please refer to P/N# OCRM-09-519-S



Christopher Stout, Wetland Project Manager

AS-BUILT

INLET HARBOUR
BOAT BARRI



LOT 16
JOANNE W. HERRING, TRUSTEE
T.M.A. 841-0191-007-00-00

LI	Bearing	Distance
L1	S 64°13'18" E	32.01'
L2	S 49°12'41" E	20.81'
L3	S 49°10'32" E	31.18'
L4	S 51°39'00" E	48.08'
L5	S 52°52'46" E	43.12'

SCALE: 1" = 30'



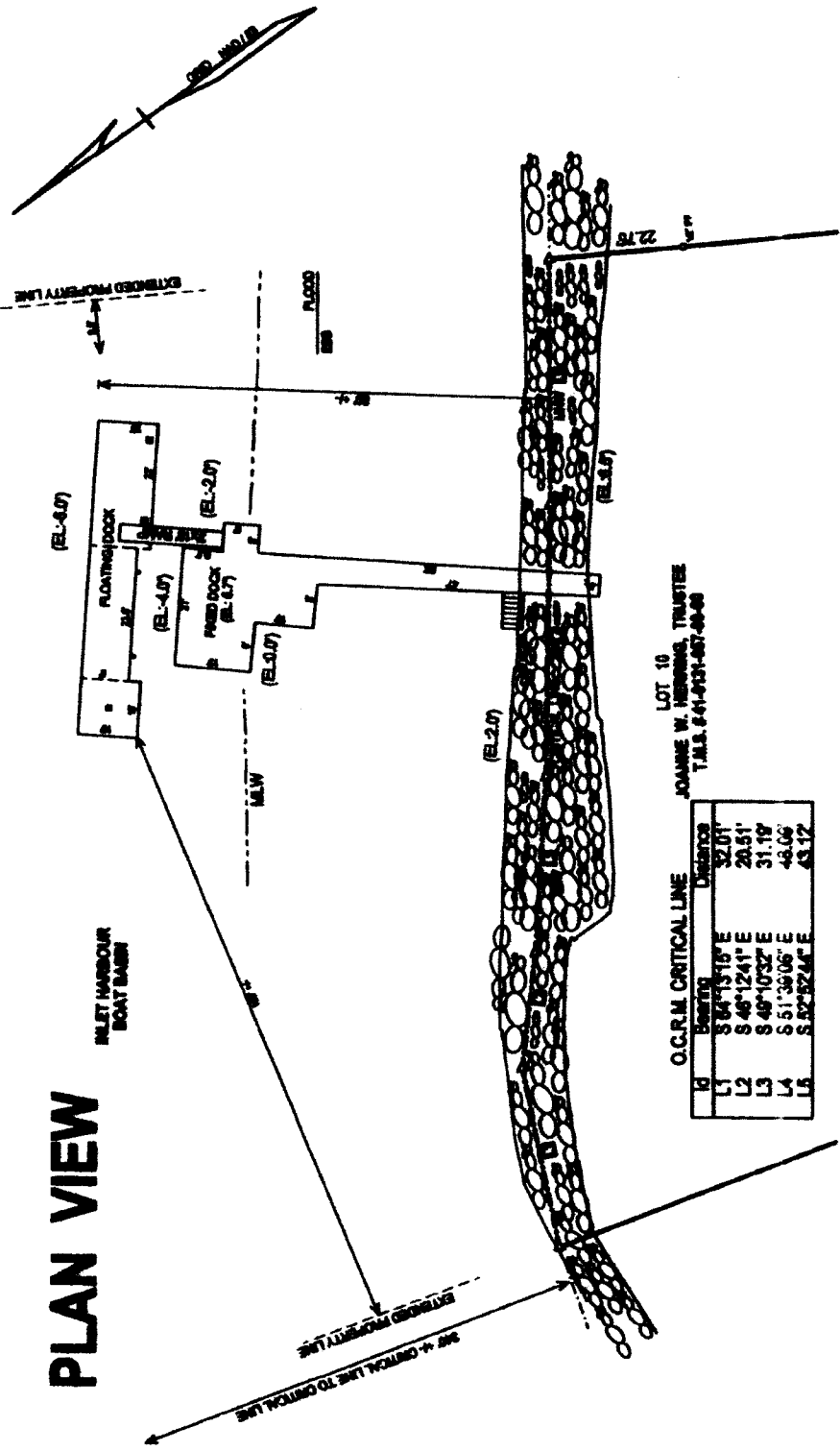
CRITICAL LINE WAS CERTIFIED BY Christopher Stout ON June 1, 2009
ON 182 TARPON COURT MAP FOR JOANNE W. HERRING, TRUSTEE DRAWN BY J. LUCKEY SANDERS
DATED MAY 11, 2009

APPLICANT: JOANNE W. HERRING
ACTIVITY: REVISIONS TO FLOATING DOCK
PIN # OCRM-09-519-S

LOCATION: 182 TARPON COURT, GARDEN CITY
COUNTY: GEORGETOWN
DATE: MAY 13, 2009

ADJACENT PROPERTY OWNERS:
DUGAN, J. McLAUGHLIN
HOPE T. GUDEFROY, ET. AL.
J. Gudefroy

PLAN VIEW




LOT 16
 JOANNE W. HERRING, TRUSTEE
 T.M.S. 8-61-001-481-48-48

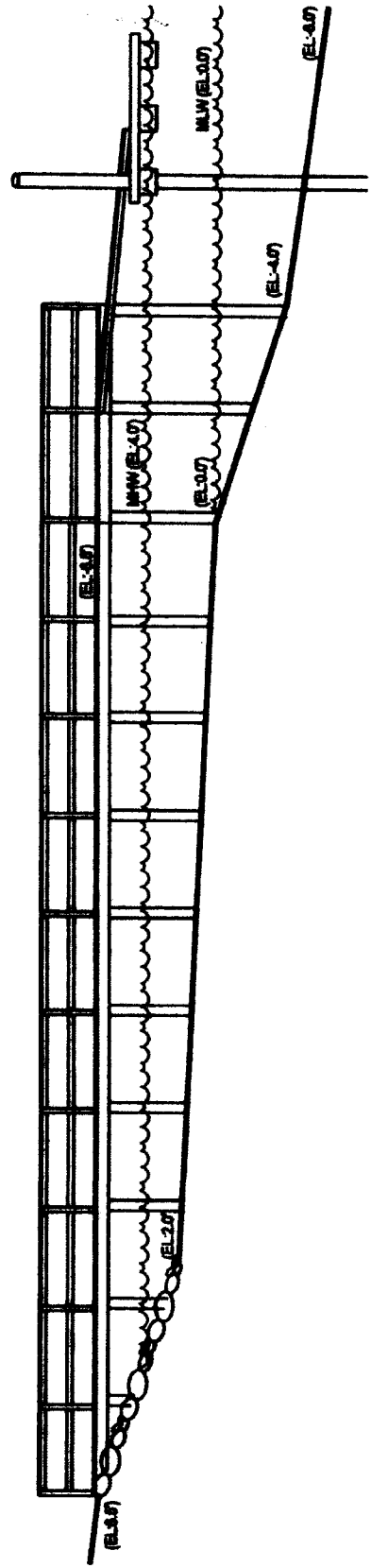

ID	Bearing	Distance
L1	S 84°15'10" E	32.01'
L2	S 48°12'41" E	20.51'
L3	S 48°10'32" E	31.19'
L4	S 51°35'06" E	43.06'
L5	S 52°52'46" E	43.12'

SCALE: 1" = 30'

CRITICAL LINE WAS CERTIFIED BY Christopher Stout ON June 1, 2009
 ON 182 TARPON COURT MAP FOR JOANNE W. HERRING, TRUSTEE DRAWN BY J. LUCKEY SANDERS
 DATED MAY 11, 2009

APPLICANT: JOANNE W. HERRING	LOCATION: 182 TARPON COURT, GARDEN CITY	ADJACENT PROPERTY OWNERS: DUGAN J. McLAUGHLIN HOPE T. GUDEFROY, ET. AL. 
ACTIVITY: REVISIONS TO FLOATING DOCK	COUNTY: GEORGETOWN	
PIN # OCRM-09-519-S	DATE: MAY 13, 2009	

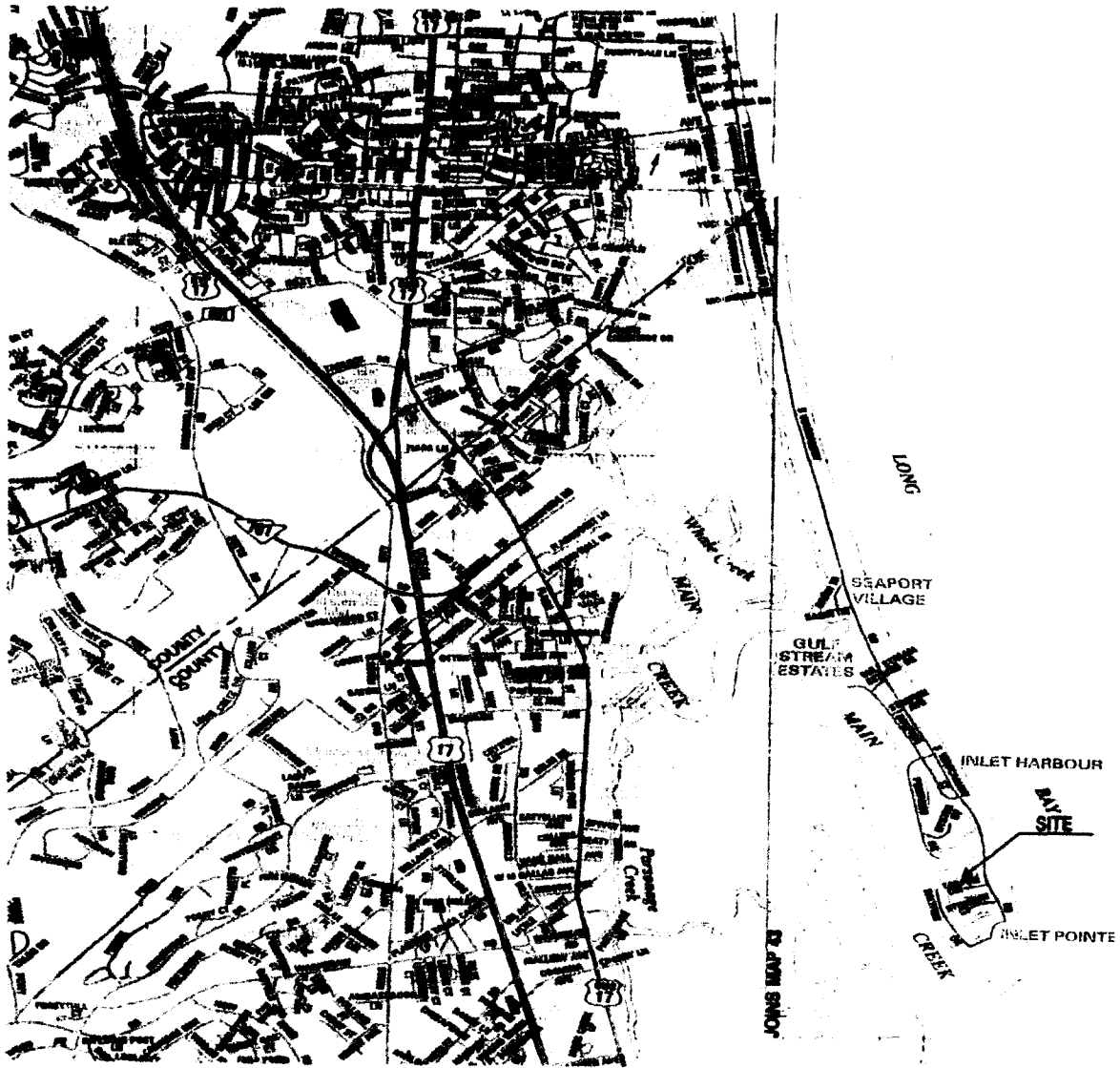
PROFILE



CRITICAL LINE WAS CERTIFIED BY Christopher Stout ON June 1, 2009
 ON 182 TARPON COURT MAP FOR JOANNE W. HERRING, TRUSTEE DRAWN BY J. LUCKEY SANDERS
 DATED MAY 11, 2009

<p>APPLICANT: JOANNE W. HERRING</p> <p>ACTIVITY: REVISIONS TO FLOATING DOCK</p> <p>PN # OCRM-09-519-S</p>	<p>LOCATION: 182 TARPON COURT, GARDEN CITY</p> <p>COUNTY: GEORGETOWN</p> <p>DATE: MAY 13, 2009</p>	<p>ADJACENT PROPERTY OWNERS: DUGAN J. McLAUGHLIN HOPE T. GUDEBROY ET. AL. <i>Hope T. Gudebroy</i></p>
---	--	--

VICINITY MAP



J. Lucy Sanders

APPLICANT:

JOANNE W. HERRING

ACTIVITY:

REVISIONS TO FLOATING DOCK

PN #

OCRM-09-519-S

LOCATION:

182 TARPON COURT, GARDEN CITY

COUNTY:

GEORGETOWN

DATE:

MAY 13, 2009

ADJACENT PROPERTY OWNERS:

DUGAN J. McLAUGHLIN

HOPE T. GUDEFROY, ET. AL.