

**SCDHEC OFFICE OF OCEAN AND COASTAL RESOURCE MANAGEMENT  
PERMIT APPLICATION PUBLIC NOTICE**

**June 5, 2009**

**Permit Number:** OCRM-09-868-G  
**Permit ID:** 67047

The SCDHEC Office of Ocean and Coastal Resource Management has received an application for a permit for the alteration of a critical area. This application was submitted pursuant to the Coastal Zone Management Act (Act 123) of the 1977 South Carolina General Assembly. The application, in brief, is described as follows:

**APPLICANT:** Richard K. McElveen  
C/o Gasque & Associates, Inc.  
28 Professional Village Circle  
Lady's Island, SC 29907

**LOCATION:** On and adjacent to Johnston Creek at 121 Green Winged Teal Drive, N., Lady's Island, Beaufort County, South Carolina.  
TMS#: R200-005-00B-0107-0000.

**WORK:** The work, as proposed and shown on the attached plans, consists of constructing a private dock. Specifically, the structure will have a 4'x573.4' walkway with handrails leading to a 10'x10' fixed pierhead with water and electricity. Located channelward of the pierhead and attached by a 3'x25' ramp will be a 10'x20' floating dock. The purpose of the dock is for the applicant's private, recreational use.

This public notice is being distributed to all known interested persons and agencies to assist in developing facts on which a decision by OCRM can be based. Comments concerning the proposed work should be submitted in writing, setting forth sufficient detail to furnish a clear understanding of the reasons for support or opposition.

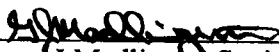
The decision to issue or deny a permit will be based on the individual merits of the application, the policies specified in the South Carolina Coastal Zone Management Act, and the considerations outlined in the State of South Carolina Coastal Zone Management Program. Interested parties who wish to be notified of final permit action must notify OCRM in writing of this request.


*To assure review by OCRM, comments regarding this application must be received by OCRM on or before June 20, 2009. For further information please contact the project manager for this activity, Geordie Madlinger at 843-846-9400.*

**PLEASE REPLY TO:**

SCDHEC OFFICE OF OCEAN AND COASTAL RESOURCE MANAGEMENT  
104 Parker Drive  
Beaufort, South Carolina 29906

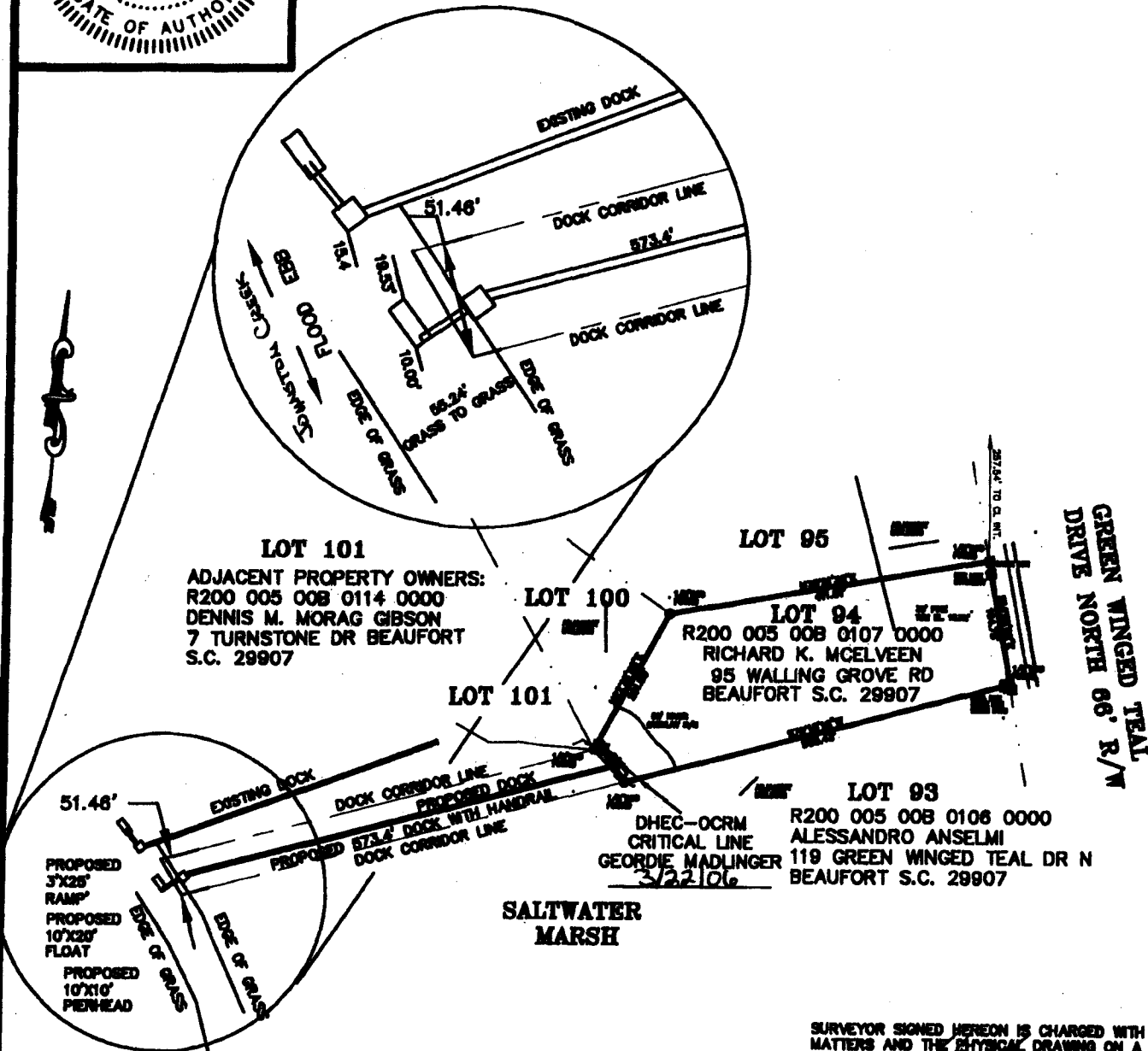
**Please refer to P/N# OCRM-09-868-G**

  
\_\_\_\_\_  
George J Madlinger, Senior Wetland Project Manager



**GASQUE & ASSOCIATES INC.**  
**LAND SURVEYORS & PLANNERS**

28 PROFESSIONAL VILLAGE CIRCLE, BEAUFORT, S.C.  
 P.O. BOX 1363, BEAUFORT, S.C.  
 PHONE (843) 522-1798



SURVEYOR SIGNED HEREON IS CHARGED WITH SURVEY MATTERS AND THE PHYSICAL DRAWING ON A COMPUTER DRAFTING SYSTEM ONLY. THIS IS NOT A DESIGN OR INTENDED TO BE ONE. ALL DEPICTIONS THAT ARE NOT SURVEY MATTERS IS PROVIDED BY OTHERS.

*[Signature]* 4-27-09

OCRM-09-248-G

ADJACENT PROPERTY OWNERS:  
 1. R200 005 008 0114 0000  
 DENNIS M. MORAG GIBSON  
 7 TURNSTONE DR BEAUFORT  
 S.C. 29907  
  
 2. R200 005 008 0108 0000  
 ALESSANDRO ANSELMI  
 119 GREEN WINGED TEAL DR N  
 BEAUFORT S.C. 29907

PREPARED FOR  
 R200 005 008 0107 0000  
 RICHARD K. MCELVEEN  
 95 WALLING GROVE RD  
 BEAUFORT S.C. 29907

0 100 200 400

SCALE: 1"=200'

DOCK PERMIT

IN: JOHNSTON CREEK  
 AT: BEAUFORT COUNTY

COUNTY OF: BEAUFORT  
 STATE: SOUTH CAROLINA

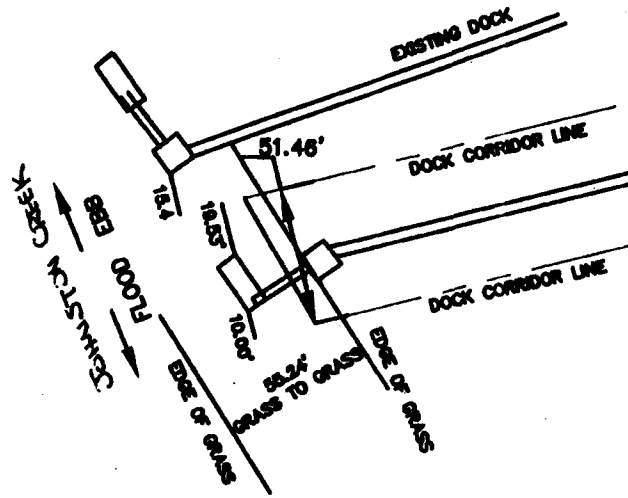


**GASQUE & ASSOCIATES INC.  
LAND SURVEYORS & PLANNERS**

28 PROFESSIONAL VILLAGE CIRCLE, BEAUFORT, S.C.  
P.O. BOX 1363, BEAUFORT, S.C.  
PHONE (843) 522-1768

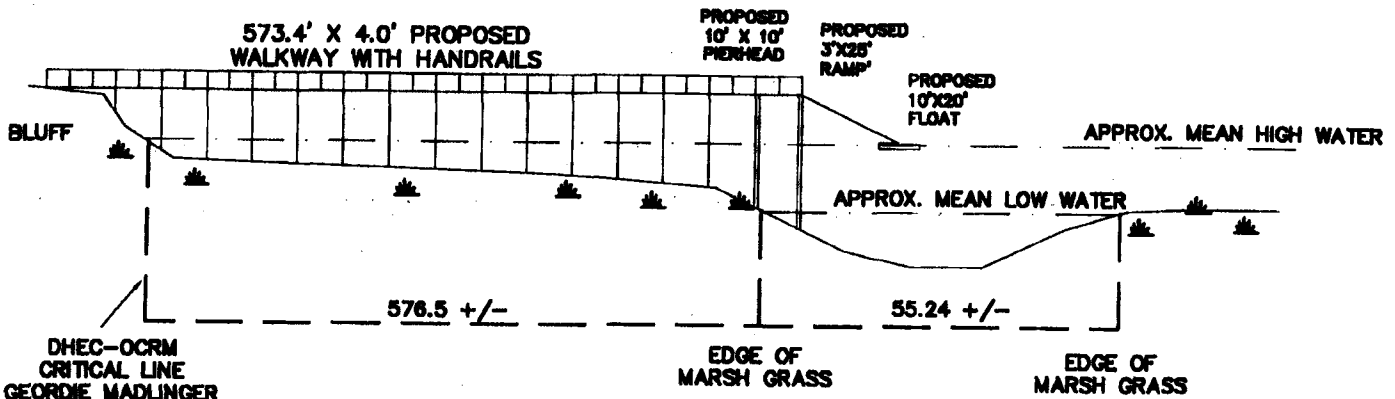
SHEET # 2 OF 3

**PLAN VIEW**



NOT TO SCALE

**PROFILE VIEW**



SURVEYOR SIGNED HEREON IS CHARGED WITH SURVEY MATTERS AND THE PHYSICAL DRAWING ON A COMPUTER DRAFTING SYSTEM ONLY. THIS IS NOT A DESIGN OR INTENDED TO BE ONE. ALL DEPICTIONS THAT ARE NOT SURVEY MATTERS IS PROVIDED BY OTHERS.

*[Signature]* 4-27-09

OCRM-09-868-G

ADJACENT PROPERTY OWNERS:  
1. R200 005 008 0114 0000  
DENNIS M. MORAG GIBSON  
7 TURNSTONE DR BEAUFORT  
S.C. 29907

2. R200 005 008 0106 0000  
ALESSANDRO ANSELM  
110 GREEN WINGED TEAL DR N  
BEAUFORT S.C. 29907

PREPARED FOR

R200 005 008 0107 0000  
RICHARD K. MCELVEEN  
95 WALLING GROVE RD  
BEAUFORT S.C. 29907

0 100 200 400




SCALE: 1"=200'

DOCK PERMIT

IN: JOHNSTON CREEK  
AT: BEAUFORT COUNTY

COUNTY OF: BEAUFORT  
STATE: SOUTH CAROLINA

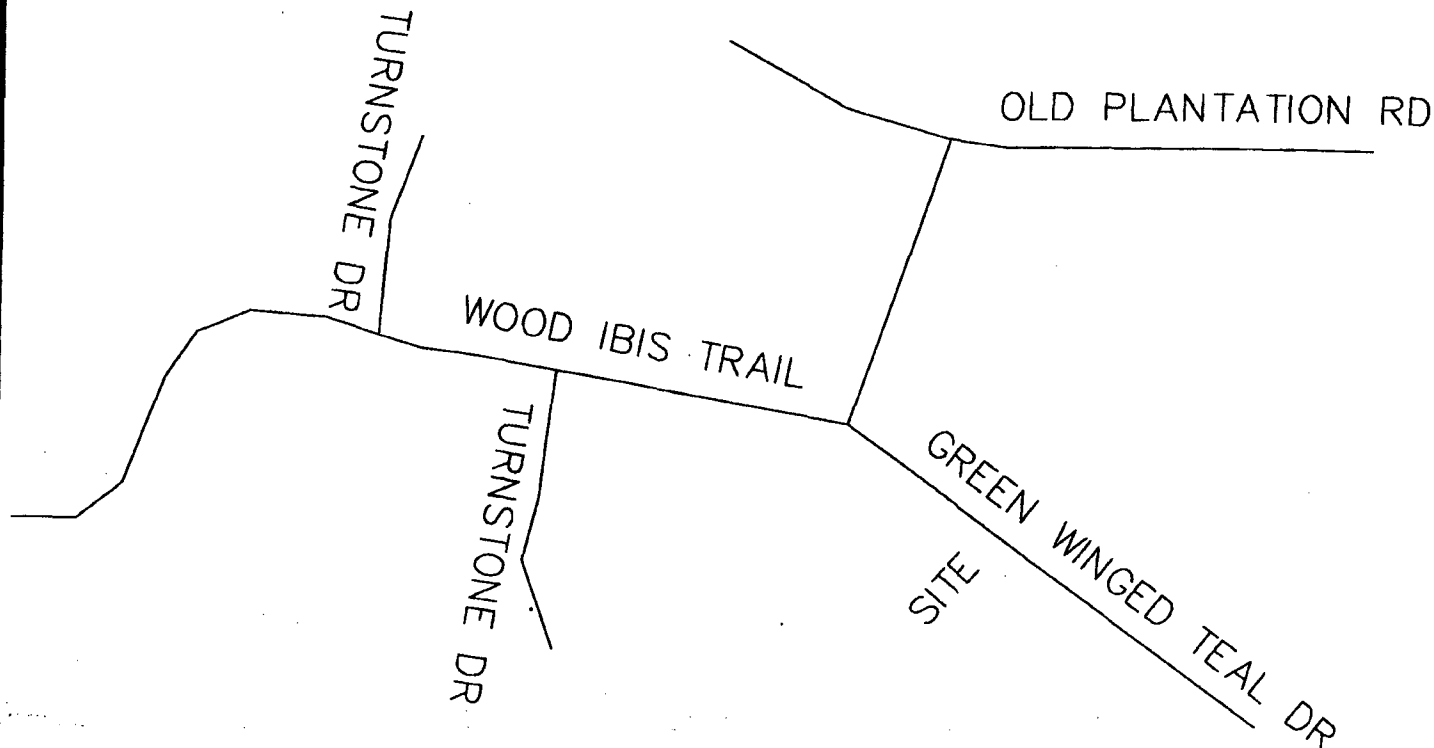
JOB# 35896 784/JEP DSGN 7 DATE: 4/21/09



**GASQUE & ASSOCIATES INC.  
LAND SURVEYORS & PLANNERS**

28 PROFESSIONAL VILLAGE CIRCLE, BEAUFORT, S.C.  
P.O. BOX 1363, BEAUFORT, S.C.  
PHONE (843) 522-1798

SHEET # 3 OF 3



SURVEYOR SIGNED HEREON IS CHARGED WITH SURVEY MATTERS AND THE PHYSICAL DRAWING ON A COMPUTER DRAFTING SYSTEM ONLY. THIS IS NOT A DESIGN OR INTENDED TO BE ALL REPLICATIONS THAT ARE NOT SURVEY MATTERS IS PROVIDED BY OTHERS.

*Handwritten signature and date: 4/21/09*

*CCPm-09-868-G*

**ADJACENT PROPERTY OWNERS:**

1. R200 005 008 0114 0000  
DENNIS M. MORAG GIBSON  
7 TURNSTONE DR BEAUFORT  
S.C. 29907

2. R200 005 008 0106 0000  
ALESSANDRO ANSELM  
119 GREEN WINGED TEAL DR N  
BEAUFORT S.C. 29907

**PREPARED FOR**

R200 005 008 0107 0000  
RICHARD K. MCELVEEN  
95 WALLING GROVE RD  
BEAUFORT S.C. 29907

0 100 200 400



SCALE: 1"=200'

**DOCK PERMIT**

IN: JOHNSTON CREEK  
AT: BEAUFORT COUNTY

COUNTY OF: BEAUFORT  
STATE: SOUTH CAROLINA

JOB# 35896 784/JEP DSGN 7 DATE: 4/21/09