

**SCDHEC OFFICE OF OCEAN AND COASTAL RESOURCE MANAGEMENT
PERMIT APPLICATION PUBLIC NOTICE**

June 12, 2009

Permit Number: OCRM-09-066-M
Permit ID: 67111

The SCDHEC Office of Ocean and Coastal Resource Management has received an application for a permit for the alteration of a critical area. This application was submitted pursuant to the Coastal Zone Management Act (Act 123) of the 1977 South Carolina General Assembly. The application, in brief, is described as follows:

APPLICANT: Mel Frick
C/O Kennerty Surveying, Inc.
42 Lord Calvert Drive
Charleston, SC 29407

LOCATION: On and adjacent to Sand Creek at Lot B, Russell Creek Drive, Edisto Island, Charleston County, South Carolina. TMS#: 066-00-00-017.

WORK: The work as proposed and shown on the attached plans consists of constructing a dock. Specifically, the applicant seeks to build a 5' by 270' walkway, with handrails, leading to a covered 8' by 8' fixed pierhead. Ebbside of the pierhead, a ramp will lead to an 8' by 12' floating dock. Floodside of the pierhead, the applicant proposes to install a 10' by 16' jet-dock. The work as described is for the applicant's private, recreational use.

This public notice is being distributed to all known interested persons and agencies to assist in developing facts on which a decision by OCRM can be based. Comments concerning the proposed work should be submitted in writing, setting forth sufficient detail to furnish a clear understanding of the reasons for support or opposition.


The decision to issue or deny a permit will be based on the individual merits of the application, the policies specified in the South Carolina Coastal Zone Management Act, and the considerations outlined in the State of South Carolina Coastal Zone Management Program. Interested parties who wish to be notified of final permit action must notify OCRM in writing of this request.


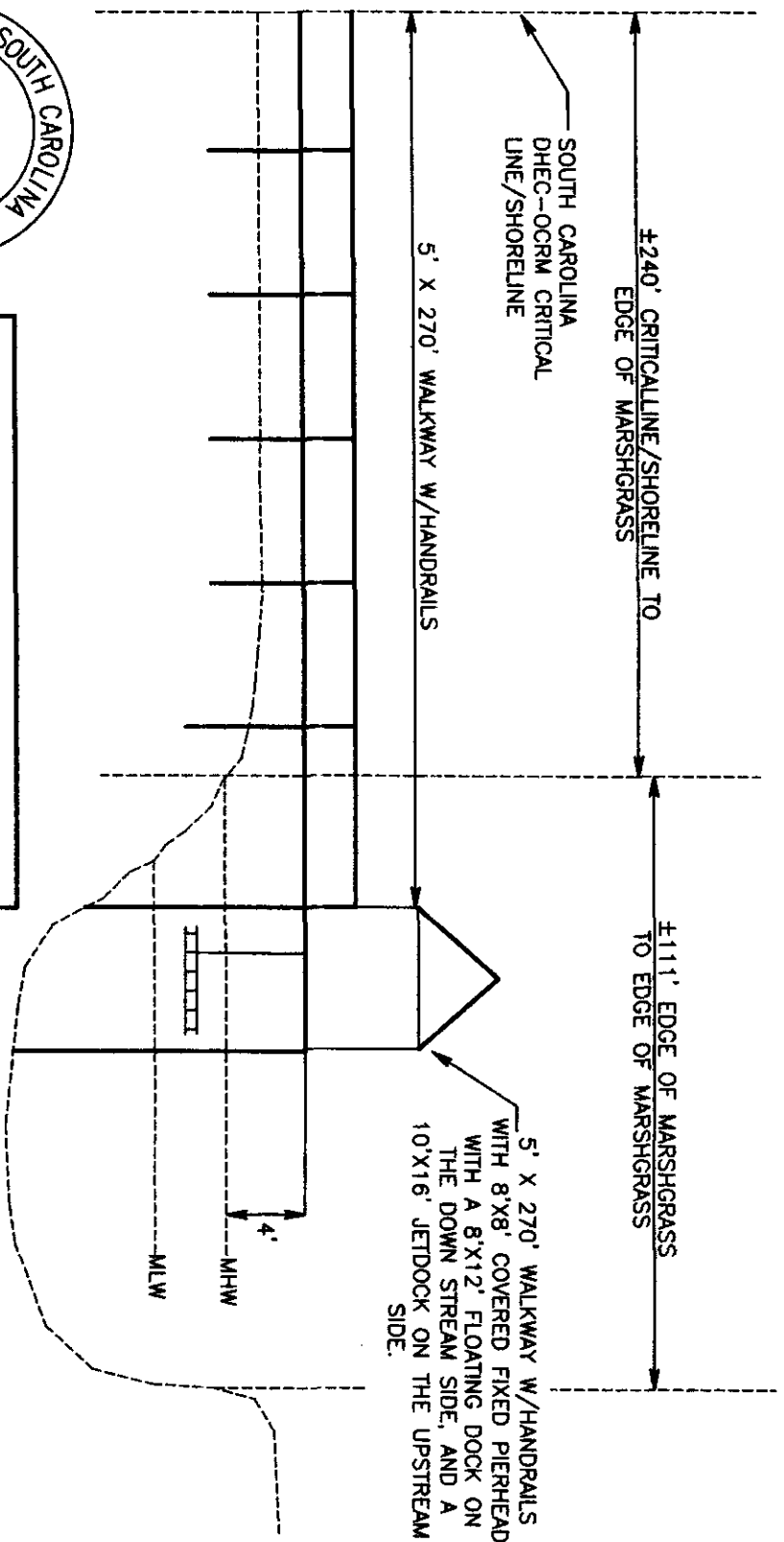
To assure review by OCRM, comments regarding this application must be received by OCRM on or before June 27, 2009. For further information please contact the project manager for this activity, Fred Mallett, at 843-953-0236.

PLEASE REPLY TO:

SCDHEC OFFICE OF OCEAN AND COASTAL RESOURCE MANAGEMENT
1362 McMillan Avenue, Suite 400
Charleston, South Carolina 29405

Please refer to P/N# OCRM-09-066-M



Tess Rodgers, Wetland Section Coordinator



THE SCDHEC-OCRM CRITICAL LINE AS SHOWN ON THIS DRAWING WAS APPROVED BY FRED MALLETT ON 10-22-08

ACTIVITY: PRIVATE RECREATION DOCK
 RUSSELL CREEK DRIVE LOT B
 IN: SAND CREEK
 NEAR: EDISTO ISLAND
 COUNTY OF: CHARLESTON
 STATE OF: SOUTH CAROLINA
 APPLICATION BY: MEL FRICK
 350 LAKEMONT DR.
 CHAPIN, SC 29036

SHEET 1 OF 2
 DATE: APRIL 24, 2009 025-09



ADJACENT OWNERS

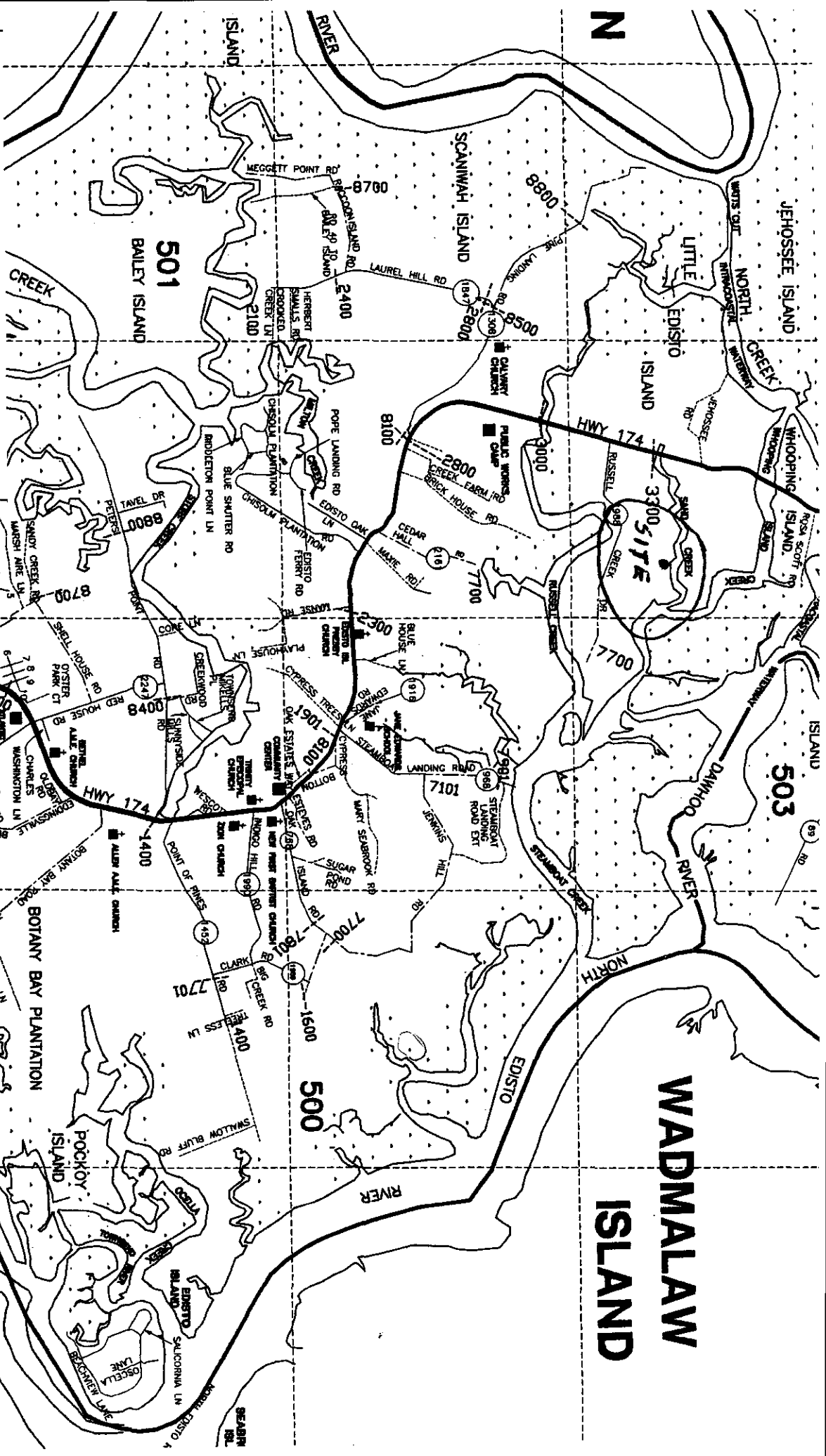
1. TOM BALL
 POST OFFICE BOX 1485
 SUMMERVILLE, SC 29484
2. POPE LOTT BROWNE
 POST OFFICE BOX 495
 WATKINSVILLE, GA 30677-0013

DATE: APRIL 24, 2009
 SCALE: 1"=100'

OCRM-09-0666-M

SHEET 1 OF 2
 DATE: APRIL 24, 2009 025-09
 OCRM-09-066-M

ACTIVITY: PRIVATE RECREATION DOCK
 IN: SAND CREEK
 NEAR: EDISTO ISLAND
 COUNTY OF: CHARLESTON
 STATE OF: SOUTH CAROLINA
 APPLICATION BY: MEL FRICK
 350 LAKEMONT DR.
 CHAPIN, SC 29036



ATLANTIC OCEAN

WADMALLOW ISLAND

