

**SCDHEC OFFICE OF OCEAN AND COASTAL RESOURCE MANAGEMENT
PERMIT APPLICATION PUBLIC NOTICE**

June 12, 2009

Permit Number: OCRM-09-057-E
Permit ID: 67052

The SCDHEC Office of Ocean and Coastal Resource Management has received an application for a permit for the alteration of a critical area. This application was submitted pursuant to the Coastal Zone Management Act (Act 123) of the 1977 South Carolina General Assembly. The application, in brief, is described as follows:

APPLICANT: Peter Hempstead
C/O Forsberg Engineering & Surveying, Inc.
PO Box 30575
Charleston, SC 29417

LOCATION: On and adjacent to Leadenwah Creek at 1865 Back Forty Rd., Selkirk Plantation, Wadmalaw Island, Charleston County, South Carolina. TMS#: 155-00-00-022.

WORK: The work as proposed and shown on the attached plans consists of installing riprap. Specifically, the applicant seeks to construct a 97' section of riprap revetment along an eroding creek bank and an 800 square foot riprap check dam will be installed at an existing trunk outfall. The work as described is for erosion control.

This public notice is being distributed to all known interested persons and agencies to assist in developing facts on which a decision by OCRM can be based. Comments concerning the proposed work should be submitted in writing, setting forth sufficient detail to furnish a clear understanding of the reasons for support or opposition.

The decision to issue or deny a permit will be based on the individual merits of the application, the policies specified in the South Carolina Coastal Zone Management Act, and the considerations outlined in the State of South Carolina Coastal Zone Management Program. Interested parties who wish to be notified of final permit action must notify OCRM in writing of this request.

To assure review by OCRM, comments regarding this application must be received by OCRM on or before June 27, 2009. For further information please contact the project manager for this activity, Bill Eiser, at 843-953-0237.

PLEASE REPLY TO:

SCDHEC OFFICE OF OCEAN AND COASTAL RESOURCE MANAGEMENT
1362 McMillan Avenue, Suite 400
Charleston, South Carolina 29405



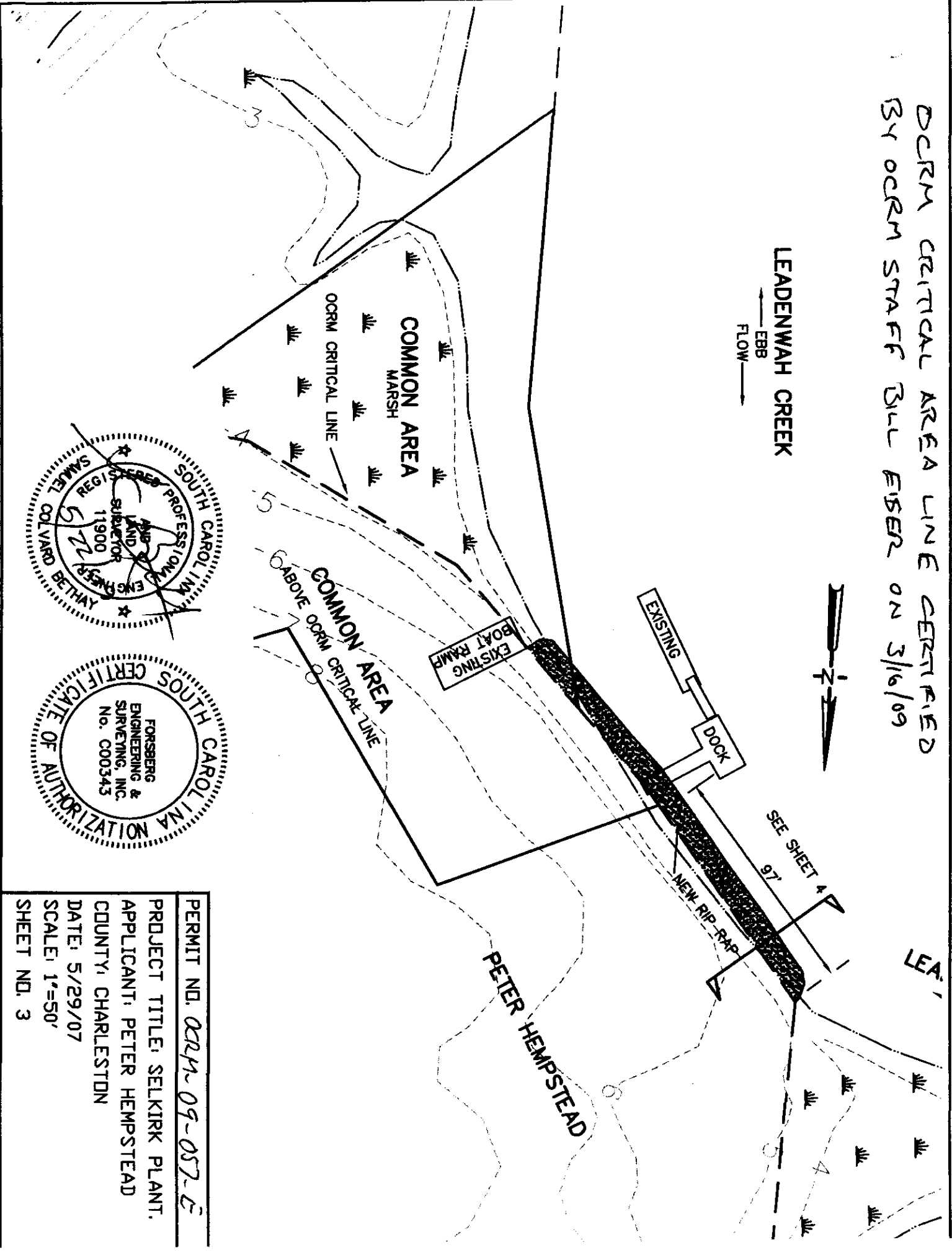
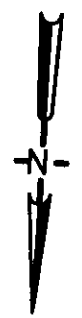
Please refer to P/N# OCRM-09-057-E



Tess Rodgers, Wetland Section Coordinator



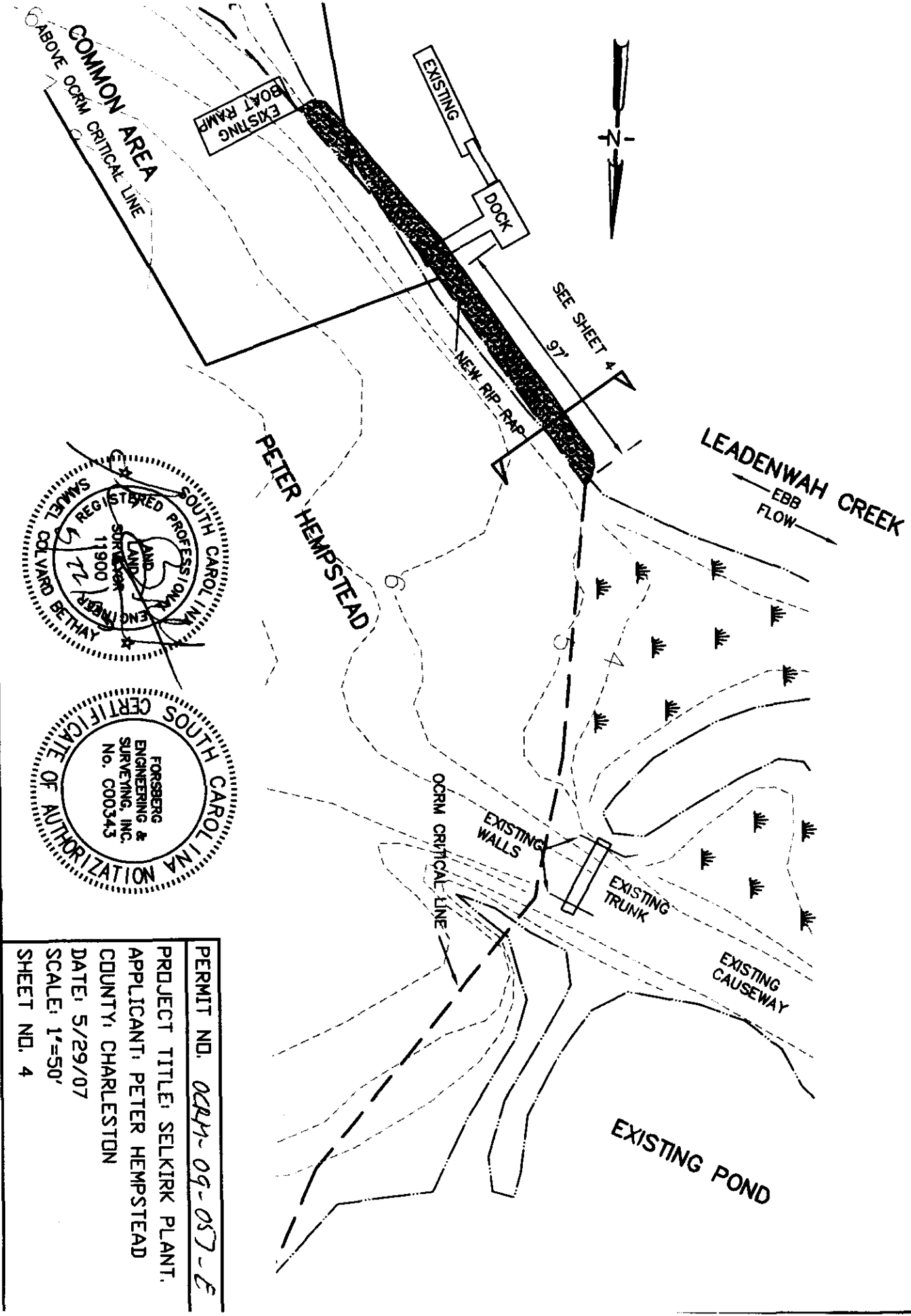
DCRM CRITICAL AREA LINE CERTIFIED
 BY DCRM STAFF BILL FISHER ON 3/16/09

LEADENWAH CREEK
 EBB
 FLOW





PERMIT NO. *DCRM-09-057-E*
 PROJECT TITLE: SELKIRK PLANT.
 APPLICANT: PETER HEMPSTEAD
 COUNTY: CHARLESTON
 DATE: 5/29/07
 SCALE: 1"=50'
 SHEET NO. 3

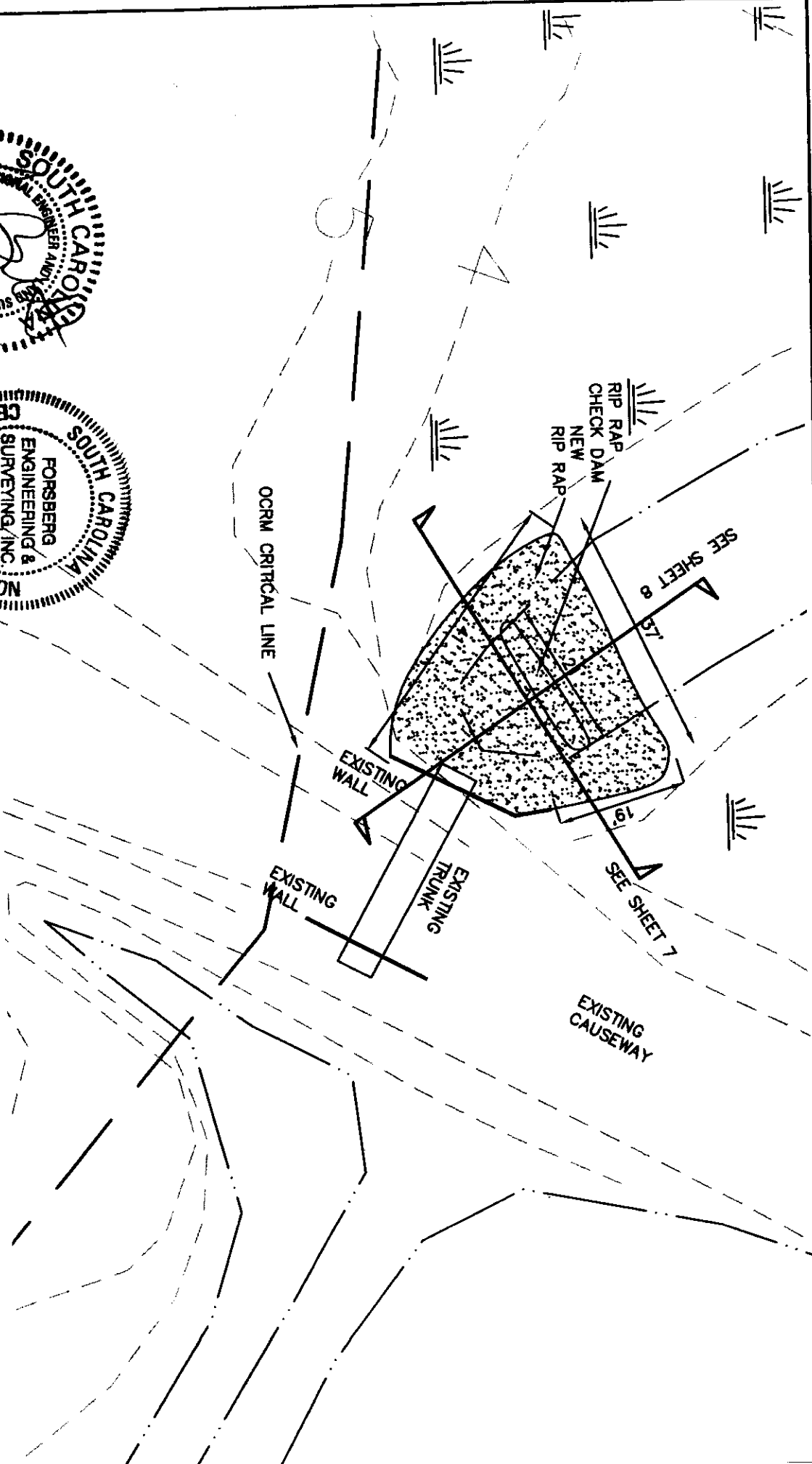
OCRM CRITICAL AREA LINE CERTIFIED
 BY OCRM STAFF BILL EISER ON 3/16/09



PERMIT NO. *OCRM-09-057-E*
 PROJECT TITLE: SELKIRK PLANT.
 APPLICANT: PETER HEMPSTEAD
 COUNTY: CHARLESTON
 DATE: 5/29/07
 SCALE: 1"=50'
 SHEET NO. 4



OCRM CRITICAL AREA LINE CERTIFIED
 BY OCRM STAFF BILL EISER ON 3/16/09



PERMIT NO. OCRM-09-057-E

PROJECT TITLE: SELKIRK PLANT.

APPLICANT: PETER HEMPSTEAD

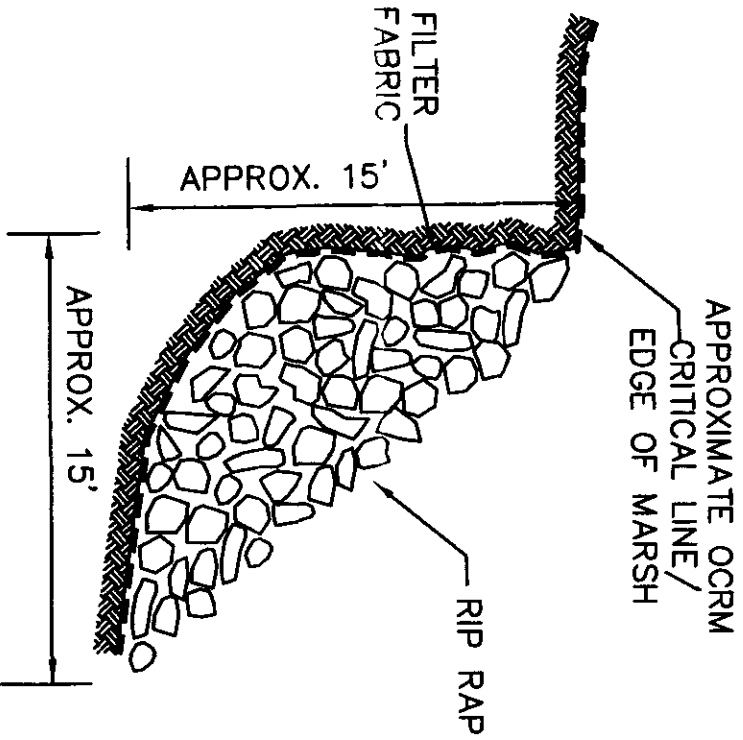
COUNTY: CHARLESTON

DATE: 5/29/07

SCALE: 1"=20'



SHEET NO. 5

OCRM CRITICAL AREA LINE CERTIFIED
 BY OCRM STAFF BILL EISER ON 3/16/09



RIP RAP SECTION

NOT TO SCALE



PERMIT NO. *02R4-09-057-E*

PROJECT TITLE: SELKIRK PLANT.

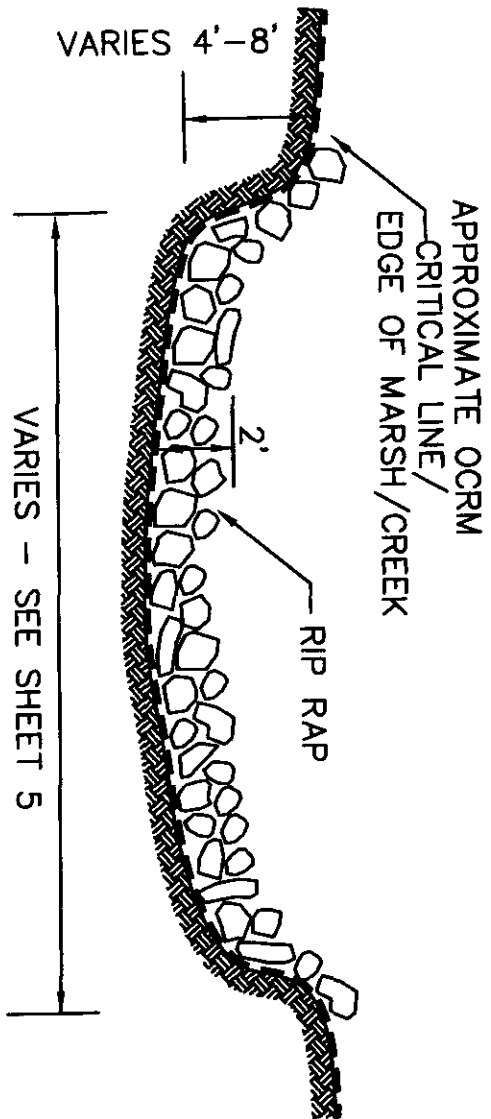
APPLICANT: PETER HEMPSTEAD

COUNTY: CHARLESTON

DATE: 5/29/07



SCALE: N/A
 SHEET NO. 4

OCRM CRITICAL AREA LINE CERTIFIED
 BY OCRM STAFF BU EISEN ON 3/16/09



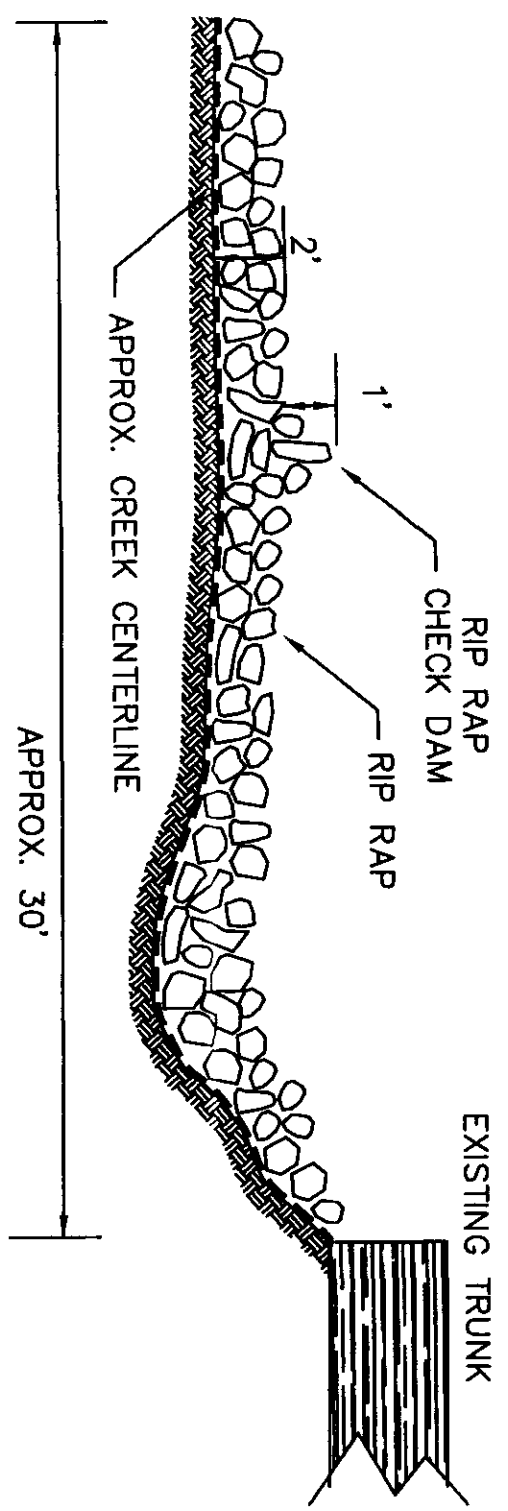
RIP RAP SECTION

NOT TO SCALE





PERMIT NO.	OCRM-09-057-E
PROJECT TITLE:	SELKIRK PLANT.
APPLICANT:	PETER HEMPSTEAD
COUNTY:	CHARLESTON
DATE:	5/29/07
SCALE:	N/A
SHEET NO.	7

OCRM CRITICAL AREA LINE CERTIFIED
 BY OCRM STAFF BILL EASER ON 3/16/09



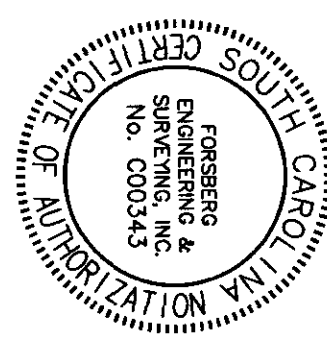

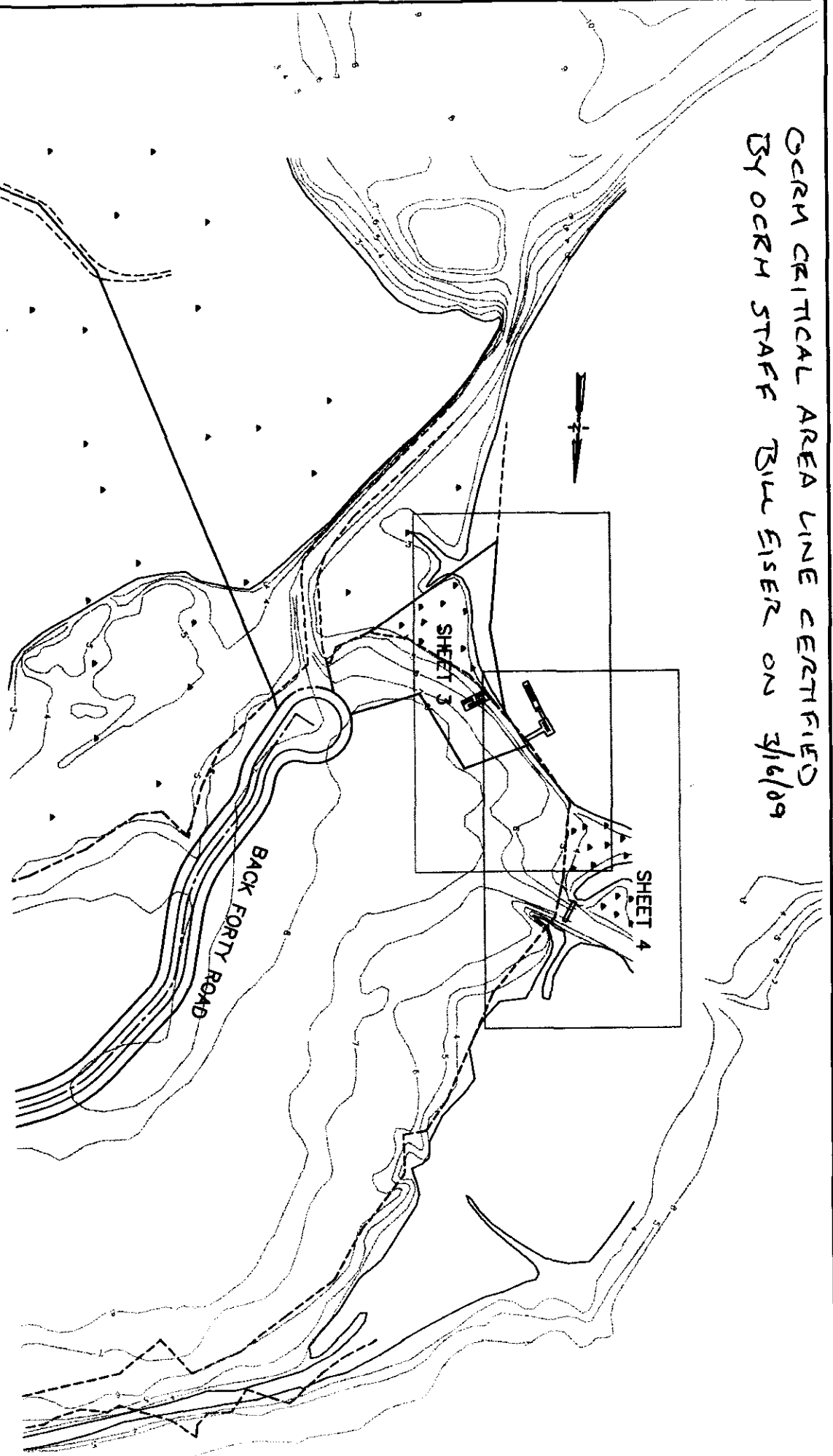
RIP RAP SECTION

NOT TO SCALE



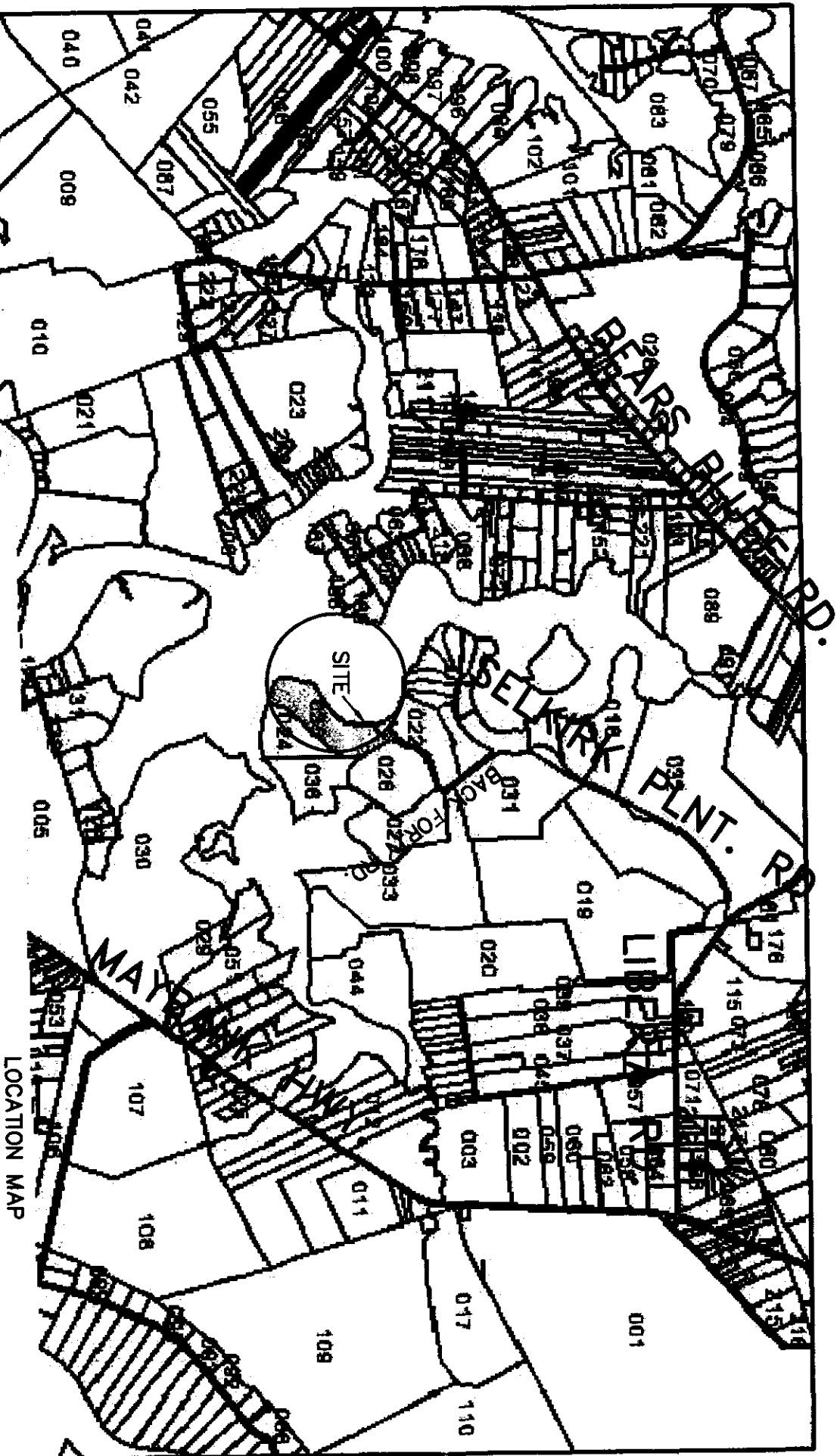


PERMIT NO.	OCRMA-09-057-E
PROJECT TITLE:	SELKIRK PLANT.
APPLICANT:	PETER HEMPSTEAD
COUNTY:	CHARLESTON
DATE:	5/29/07
SCALE:	N/A
SHEET NO.	8

OCRM CRITICAL AREA LINE CERTIFIED
BY OCRM STAFF BILL FISER ON 3/16/09



PERMIT NO. *OCRM-09-057-E*
PROJECT TITLE: SELKIRK PLANT.
APPLICANT: PETER HEMPSTEAD
COUNTY: CHARLESTON
DATE: 5/29/07
SCALE: 1"=200
SHEET NO. 2

OCRM CRITICAL AREA LINE
CERTIFIED BY BILL EISER OF THE OCRM STAFF ON 3/16/09



LOCATION MAP

PERMIT NO.	OCRM-09-052-E
PROJECT TITLE:	SELKIRK PLANT.
APPLICANT:	PETER HEMPSTEAD
COUNTY:	CHARLESTON
DATE:	7/23/08
SCALE:	N/A
SHEET NO.	1