

**SCDHEC OFFICE OF OCEAN AND COASTAL RESOURCE MANAGEMENT
PERMIT APPLICATION PUBLIC NOTICE**

June 12, 2009

Permit Number: OCRM-09-871-L
Permit ID: 67103

The SCDHEC Office of Ocean and Coastal Resource Management has received an application for a permit for the alteration of a critical area. This application was submitted pursuant to the Coastal Zone Management Act (Act 123) of the 1977 South Carolina General Assembly. The application, in brief, is described as follows:

APPLICANT: W John Marynowski
C/o Steadfast Marine Services Inc
PO Box 219
Saint Helena Island SC 29920

LOCATION: On and adjacent to Broad Creek at 13 N Calibogue Cay Road, Hilton Head Island, Beaufort County, South Carolina. TMS#: R550-014-000-0002-0000.

WORK: The work as proposed and shown on the attached plans consists of constructing a private dock and timber bulkhead. Specifically, the dock structure will consist of a 4'x123' walkway with handrails leading to an 18'x18' covered fixed pierhead with water and electricity. On the landward ebb side of the pierhead will be a 2'x5' fish cleaning station. Channelward of the pierhead will be a 4'x30' ramp leading to a 16'x24' floating dock. To the ebb side of the floating dock will be a 12'x16' four-pile boatlift. To the flood side of the pierhead will be a 12'x12' four-pile boatlift. The purpose for the dock is for the applicant's private recreational use. Also proposed is a 3.5' high by 112' long timber bulkhead with one 10' long wingwall. The purpose of the bulkhead is for erosion control.

This public notice is being distributed to all known interested persons and agencies to assist in developing facts on which a decision by OCRM can be based. Comments concerning the proposed work should be submitted in writing, setting forth sufficient detail to furnish a clear understanding of the reasons for support or opposition.

The decision to issue or deny a permit will be based on the individual merits of the application, the policies specified in the South Carolina Coastal Zone Management Act, and the considerations outlined in the State of South Carolina Coastal Zone Management Program. Interested parties who wish to be notified of final permit action must notify OCRM in writing of this request.

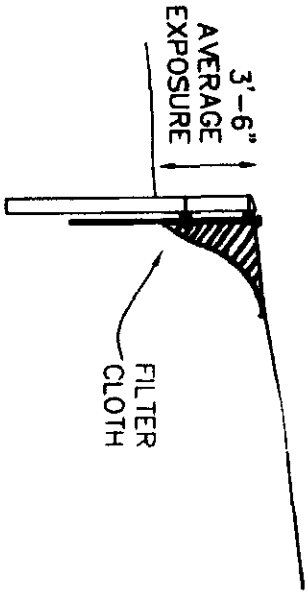
To assure review by OCRM, comments regarding this application must be received by OCRM on or before June 27, 2009. For further information please contact the project manager for this activity, Kathleen Lamaker at 843-846-9400.

PLEASE REPLY TO:
SCDHEC OFFICE OF OCEAN AND COASTAL RESOURCE MANAGEMENT
104 Parker Drive
Beaufort, South Carolina 29906
Please refer to P/N# OCRM-09-871-L

K Lamaker
Kathleen Lamaker, Wetland Section Project Manager

REFERENCE PLAT
 A DECONSOLIDATION PLAT OF LOTS 7
 & 8 NORTH CALIBOGUE CAY ROAD.
 DATE: 05-18-09
 BY: TERRY G. HATCHHELL R.L.S. 11059

SECTION OF BULKHEAD 3' - 6"
 AVERAGE EXPOSURE



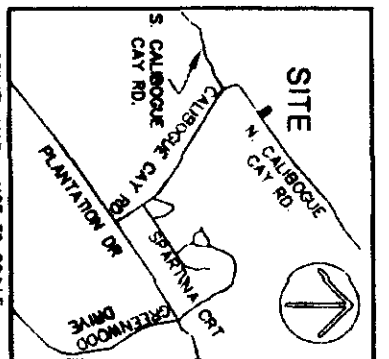
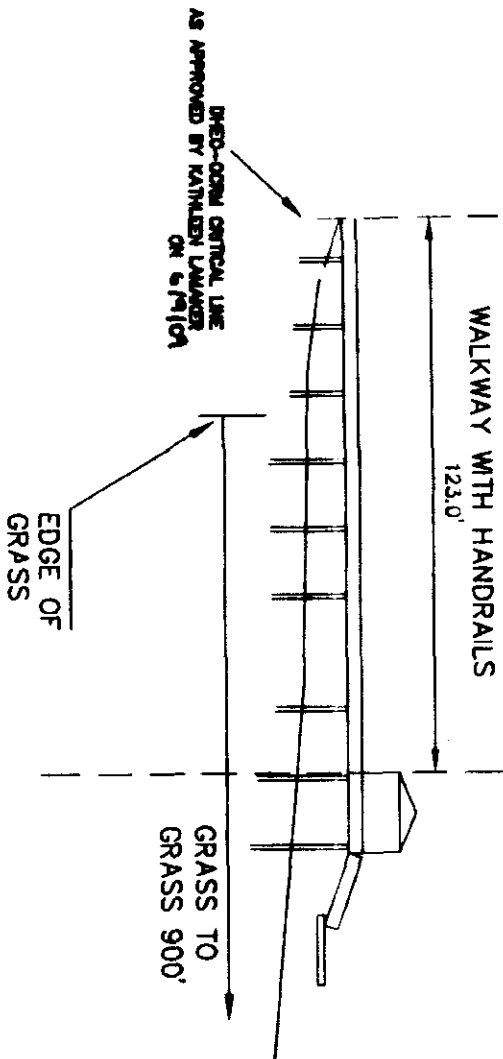
- ① 4'x123' WALKWAY
- ② 18'x18' COVERED PIERHEAD
- ③ 4'x30' RAMP
- ④ 16'x24' FLOAT
- ⑤ 12'x16' CRADLE BOATLIFT
- ⑥ 12'x12' CRADLE BOATLIFT
- ⑦ 2'x5' FISH CLEAN STATION
- ⑧ 3'-6"x132' ± EROSION CONTROL BULKHEAD WITH (1) 10' RETURN

P/N: DCRM-09-811-L

ATLAS

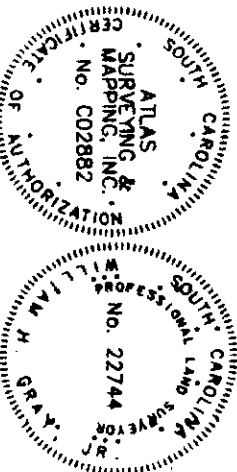
SURVEYING & MAPPING, INC
 49 BROWN'S COVE ROAD, SUITE #5
 RIDGELAND, SC 29836
 PHONE: (843) 845-9277
 FAX: (843) 845-9267
 E-MAIL: BGA@ATLASSURVEYING.COM

DOCK
 ELEVATION

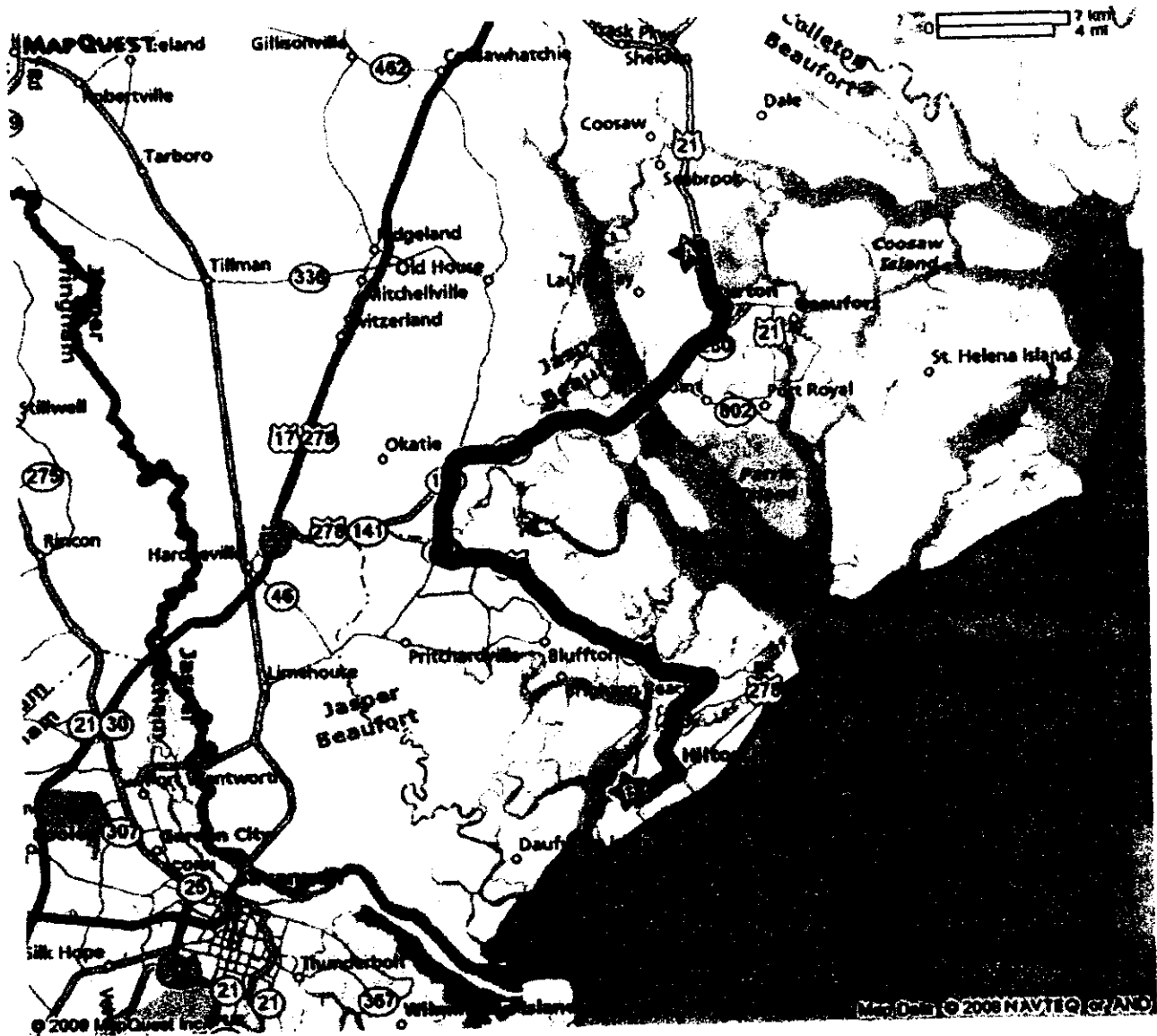


PREPARED FOR:
 W. JOHN MARYNOWSKI
 A DOCK SURVEY OF:
 LOT 7, CALIBOGUE CAY
 13 CALIBOGUE CAY ROAD
 A PORTION OF TAX MAP No.
 R550 014 000 0002 0000

HILTON HEAD ISLAND
 BEAUFORT COUNTY, SOUTH CAROLINA
 FIELD CHECK: WMC
 DATE: 06-03-09
 SCALE: NTY
 PROJECT No.: 090321
 FILE: 09032 TLDWG



William H. Gray
 WILLIAM H. GRAY, JR.
 S.C.R.L.S. No.: 22744
 NOT VALID UNLESS COUNTERED WITH SEAL



P/N: OCPM-09-071-L

APPLICANT..... MR. W. JOHN MARYNOWSKI
 ACTIVITY..... PRIVATE DOCK AND BULKHEAD
 LOCATION..... LOT # 7, CALIBOGUE CAY ROAD
 COUNTY..... BEAUFORT
 DATE..... 5/26/09 PAGE OF