

**SCDHEC OFFICE OF OCEAN AND COASTAL RESOURCE MANAGEMENT
PERMIT APPLICATION PUBLIC NOTICE**

June 12, 2009

Permit Number: OCRM-09-058-E
Permit ID: 67071

The SCDHEC Office of Ocean and Coastal Resource Management has received an application for a permit for the alteration of a critical area. This application was submitted pursuant to the Coastal Zone Management Act (Act 123) of the 1977 South Carolina General Assembly. The application, in brief, is described as follows:

APPLICANT: Selkirk Property Owners Association
c/o Forsberg Engineering & Surveying, Inc.
PO Box 30575
Charleston, SC 29417

LOCATION: On and adjacent to Leadenwah Creek at the end of Back Forty Rd., Selkirk Plantation, Wadmalaw Island, Charleston County, South Carolina. TMS#: 155-00-00-028.

WORK: The work as proposed and shown on the attached plans consists of constructing a revetment. Specifically, the applicant seeks to construct a 84' riprap revetment along an eroding creek bank. The work as described is for erosion control.

This public notice is being distributed to all known interested persons and agencies to assist in developing facts on which a decision by OCRM can be based. Comments concerning the proposed work should be submitted in writing, setting forth sufficient detail to furnish a clear understanding of the reasons for support or opposition.


The decision to issue or deny a permit will be based on the individual merits of the application, the policies specified in the South Carolina Coastal Zone Management Act, and the considerations outlined in the State of South Carolina Coastal Zone Management Program. Interested parties who wish to be notified of final permit action must notify OCRM in writing of this request.

To assure review by OCRM, comments regarding this application must be received by OCRM on or before June 27, 2009. For further information please contact the project manager for this activity, Bill Eiser, at 843-953-0237.

PLEASE REPLY TO:

SCDHEC OFFICE OF OCEAN AND COASTAL RESOURCE MANAGEMENT
1362 McMillan Avenue, Suite 400
Charleston, South Carolina 29405



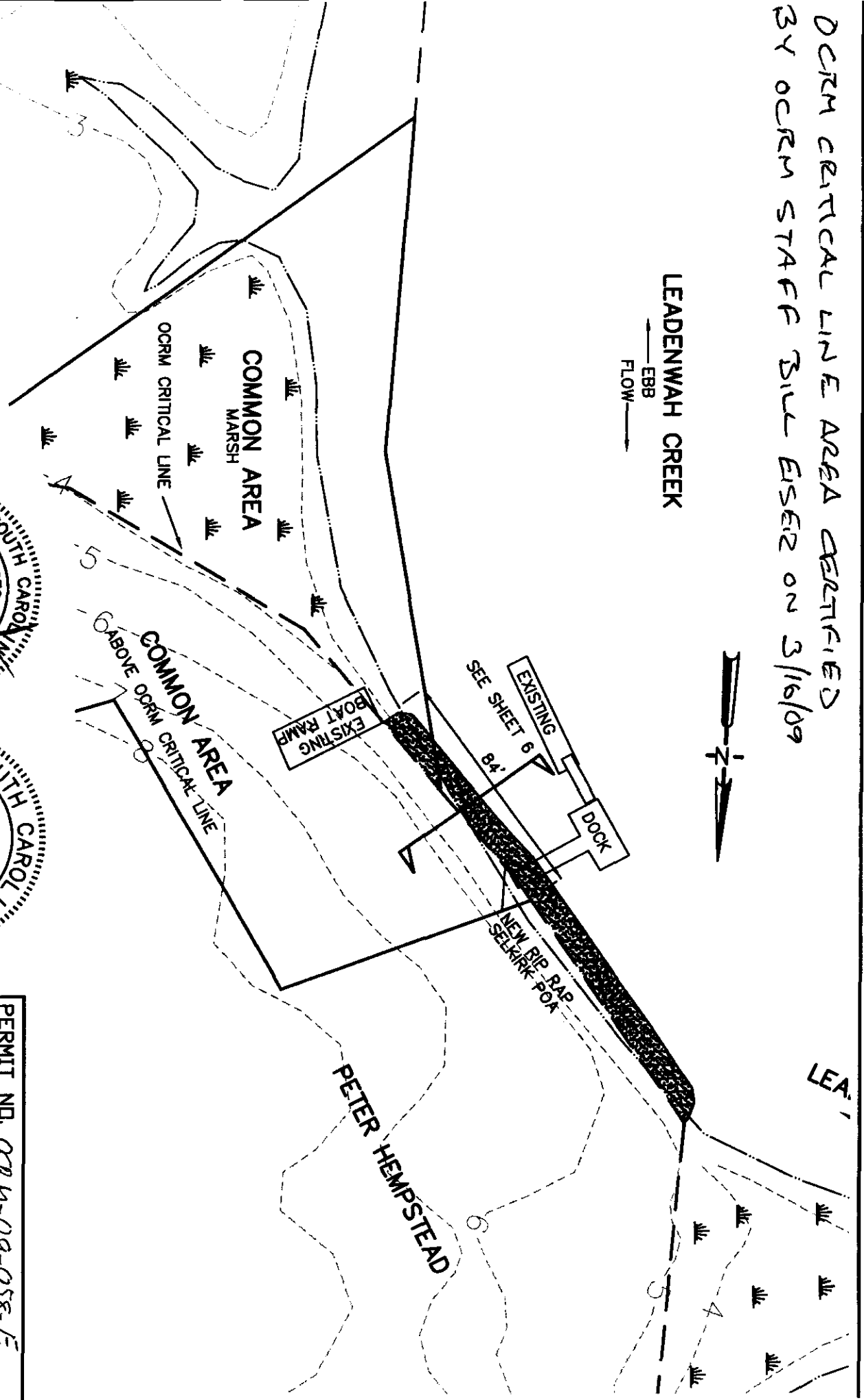
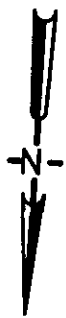
Please refer to P/N# OCRM-09-058-E



Tess Rodgers, Wetland Section Coordinator



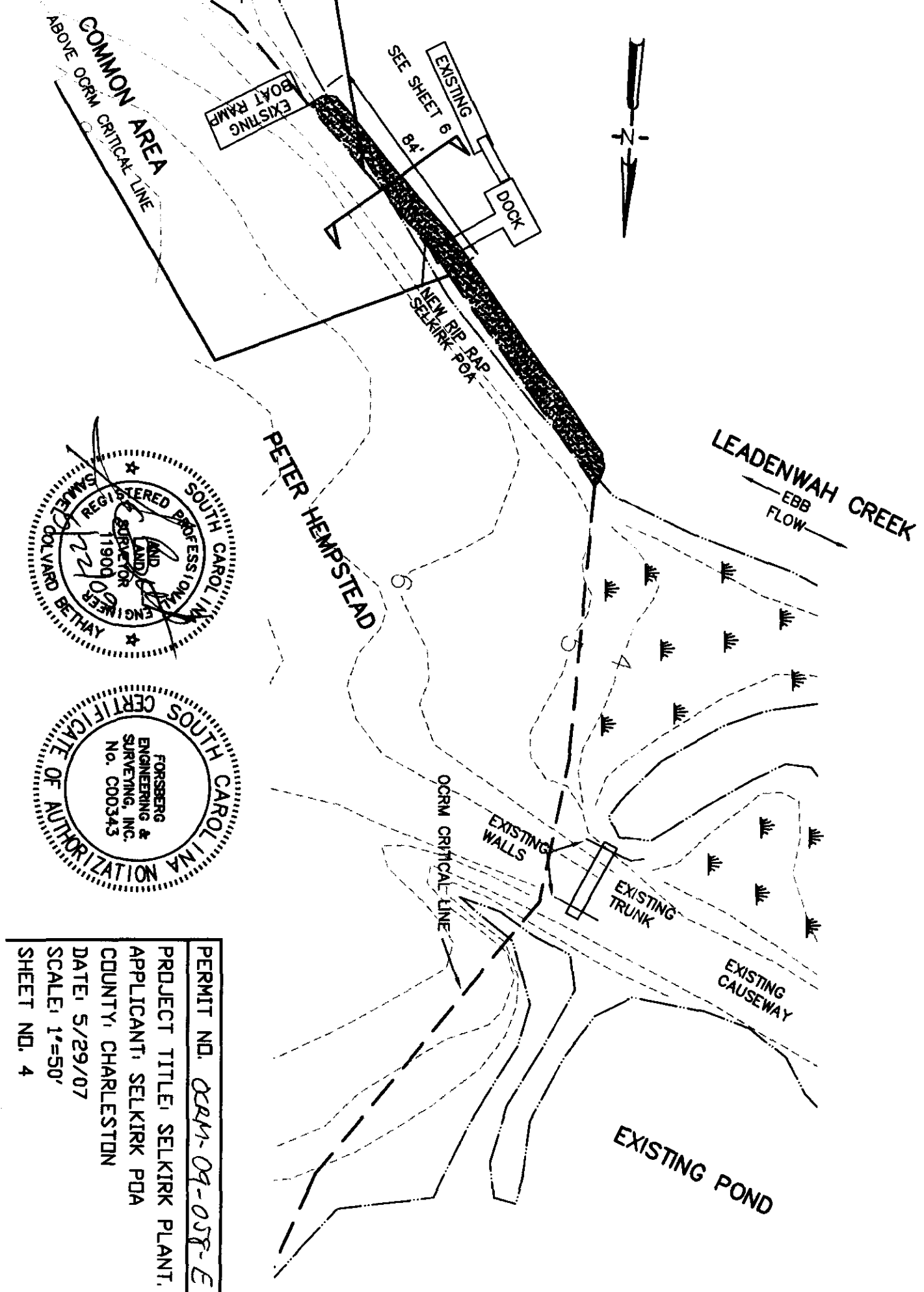
OCRM CRITICAL LINE AREA CERTIFIED
BY OCRM STAFF BILL EUSER ON 3/16/09

LEADENWAH CREEK



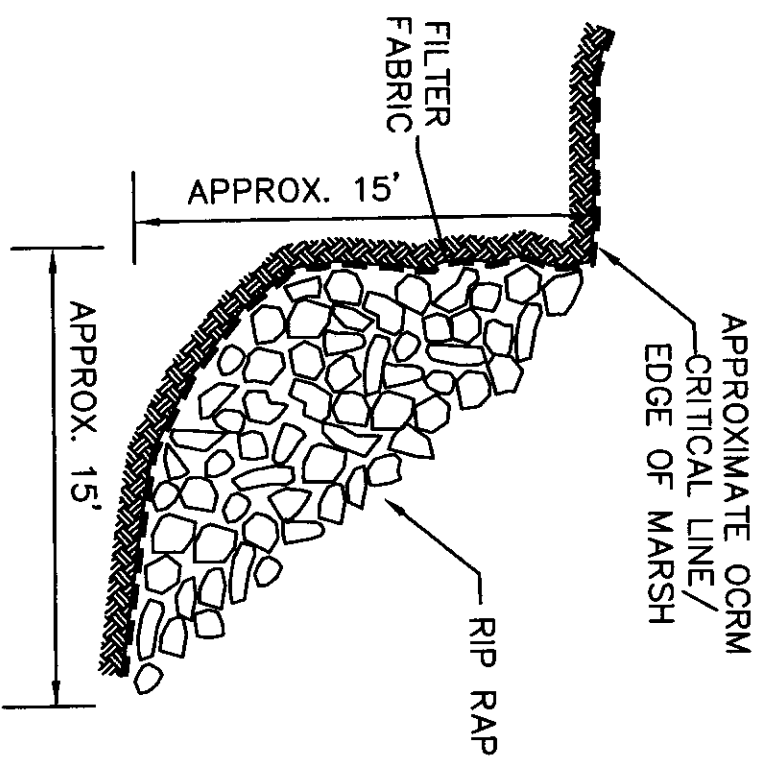
PERMIT NO. 0294-09-058-E
PROJECT TITLE: SELKIRK PLANT.
APPLICANT: SELKIRK POA
COUNTY: CHARLESTON
DATE: 5/29/07
SCALE: 1"=50'
SHEET NO. 3

OCRM CRITICAL AREA LINE CERTIFIED
BY OCRM STAFF BILL EISER ON 3/16/09





PERMIT NO. *OCRM-09-058-E*
PROJECT TITLE: SELKIRK PLANT.
APPLICANT: SELKIRK POA
COUNTY: CHARLESTON
DATE: 5/29/07
SCALE: 1"=50'
SHEET NO. 4

OCRM CRITICAL AREA LINE CERTIFIED
BY OCRM STAFF BULL FISER ON 3/16/09

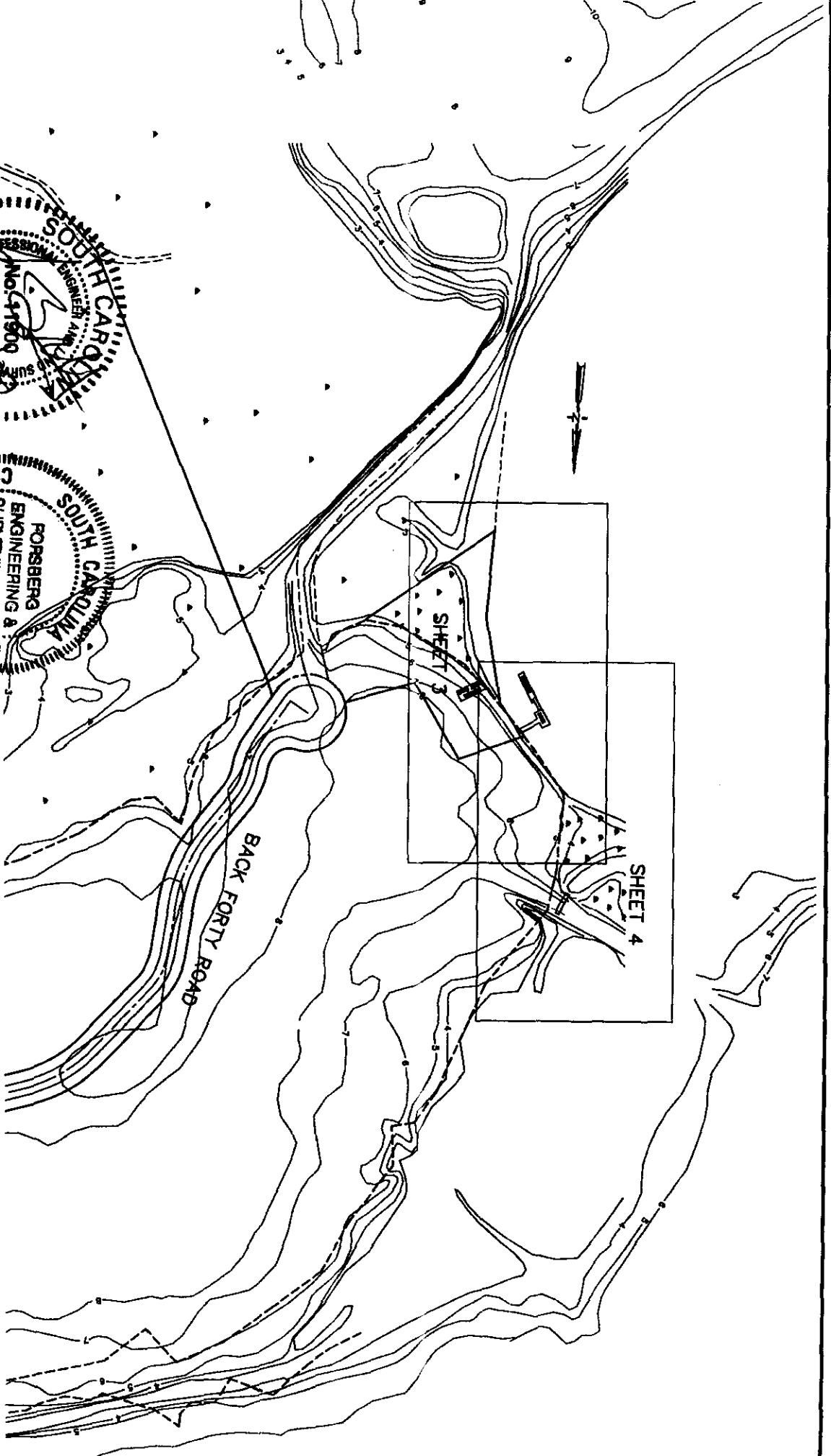




RIP RAP SECTION

NOT TO SCALE

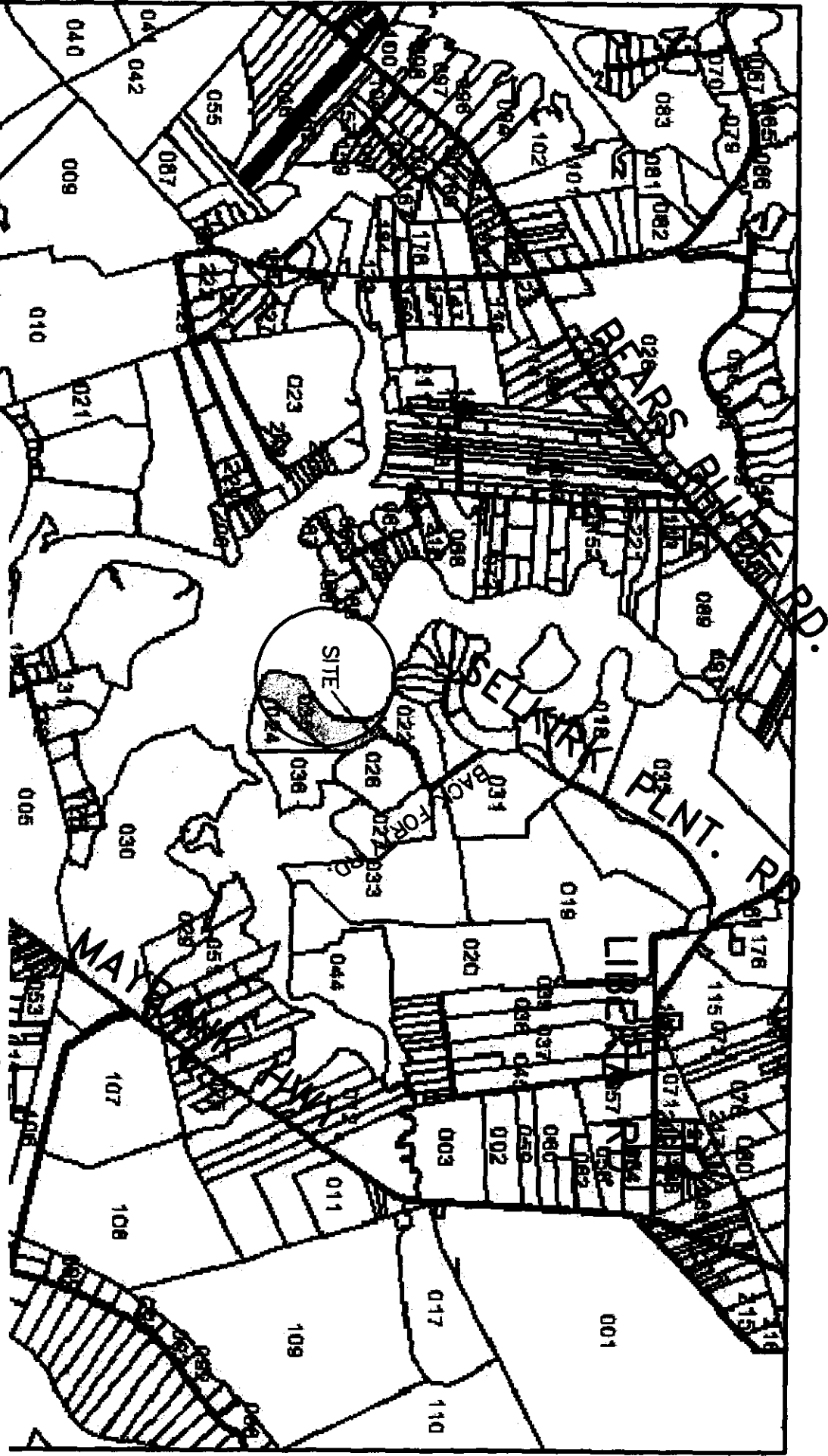


PERMIT NO.	0241-09-058-E
PROJECT TITLE	SELKIRK PLANT.
APPLICANT	SELKIRK PDA
COUNTY	CHARLESTON
DATE	5/29/07
SCALE	N/A
SHEET NO.	6





OCRM CRITICAL AREA LINE CERTIFIED
BY OCRM STAFF BILL EISER ON 3/16/09

PERMIT NO. OCRM-09-058-E
PROJECT TITLE: SELKIRK PLANT.
APPLICANT: SELKIRK PDA
COUNTY: CHARLESTON
DATE: 5/29/07
SCALE: 1"=200
SHEET NO. 2



OCRM CRITICAL AREA
 WINE CERTIFIED BY
 OCRM STAFF BILLY EISEN
 07/23/09



LOCATION MAP

PERMIT NO. *0241-09-058-E*
 PROJECT TITLE: SELKIRK PLANT.
 APPLICANT: SELKIRK PDA
 COUNTY: CHARLESTON
 DATE: 7/23/08
 SCALE: N/A
 SHEET NO. 1