

**SCDHEC OFFICE OF OCEAN AND COASTAL RESOURCE MANAGEMENT  
PERMIT APPLICATION PUBLIC NOTICE**

**June 12, 2009**

**Permit Number:** OCRM-09-062-D  
**Permit ID:** 67076

The SCDHEC Office of Ocean and Coastal Resource Management has received an application for a permit for the alteration of a critical area. This application was submitted pursuant to the Coastal Zone Management Act (Act 123) of the 1977 South Carolina General Assembly. The application, in brief, is described as follows:

**APPLICANT:** Charlotte B Sottile  
C/O Kennerty Surveying, Inc.  
42 Lord Calvert Dr  
Charleston, S.C. 29407

**LOCATION:** On and adjacent to Crescent Lake at 19 Johnson Road, The Crescent, Charleston, Charleston County, South Carolina. TMS#: 421-10-00-023.

**WORK:** The work as proposed and shown on the attached plans consists of constructing a bulkhead and private dock. Specifically, the applicant seeks to construct a 2' x 50' bulkhead. Attached to the proposed bulkhead, a 8' x 16' fixed pier is proposed. The work as described is for erosion control and private, recreational use.

This public notice is being distributed to all known interested persons and agencies to assist in developing facts on which a decision by OCRM can be based. Comments concerning the proposed work should be submitted in writing, setting forth sufficient detail to furnish a clear understanding of the reasons for support or opposition.


The decision to issue or deny a permit will be based on the individual merits of the application, the policies specified in the South Carolina Coastal Zone Management Act, and the considerations outlined in the State of South Carolina Coastal Zone Management Program. Interested parties who wish to be notified of final permit action must notify OCRM in writing of this request.

*To assure review by OCRM, comments regarding this application must be received by OCRM on or before June 27, 2009. For further information please contact the project manager for this activity, Jeff Thompson at 843-953-0219.*

**PLEASE REPLY TO:**

SCDHEC OFFICE OF OCEAN AND COASTAL RESOURCE MANAGEMENT  
1362 McMillan Avenue, Suite 400  
Charleston, South Carolina 29405

**Please refer to P/N# OCRM-09-062-D**

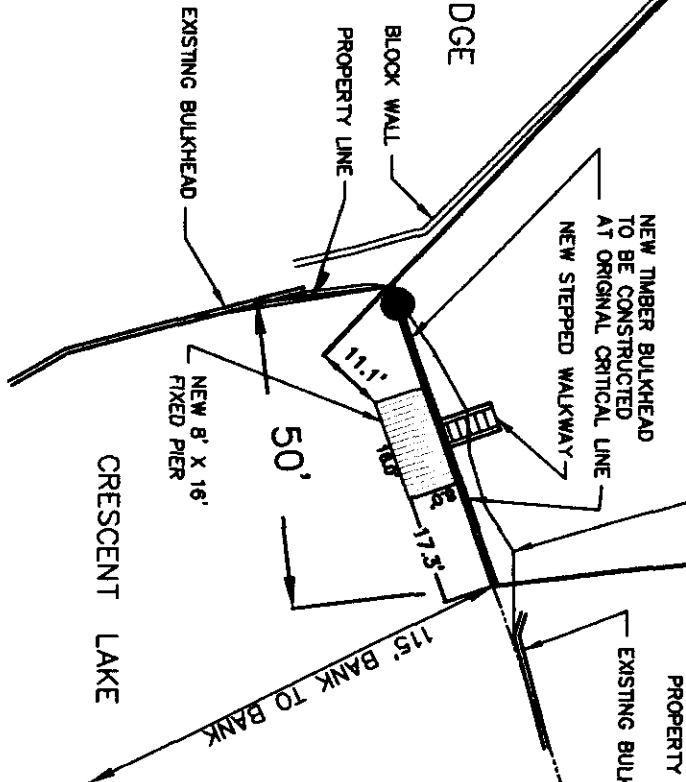
  
Tess Rodgers, Wetland Section Coordinator

LOT 11, BLK E  
EDWARD P HOLCOMBE

LOT 12  
SOTTILE FAMILY

LOT 14, BLK E  
KARL B JANITZEN, TRUSTEE

LOT 1, BLK E  
JOHN BELK DAUGHTRIDGE



SCDHEC-OCRM CRITICAL LINE  
APPROVED BY D L THOMPSON  
APRIL 8, 2009

ADJACENT OWNERS



1. JOHN BELK DAUGHTRIDGE  
23 BROUGHTON ROAD  
CHARLESTON SC 29407
2. KARL B JANITZEN, TRUSTEE  
17 JOHNSON ROAD  
CHARLESTON SC 29407

DATE: APRIL 6, 2009,  
SCALE: 1"=30'



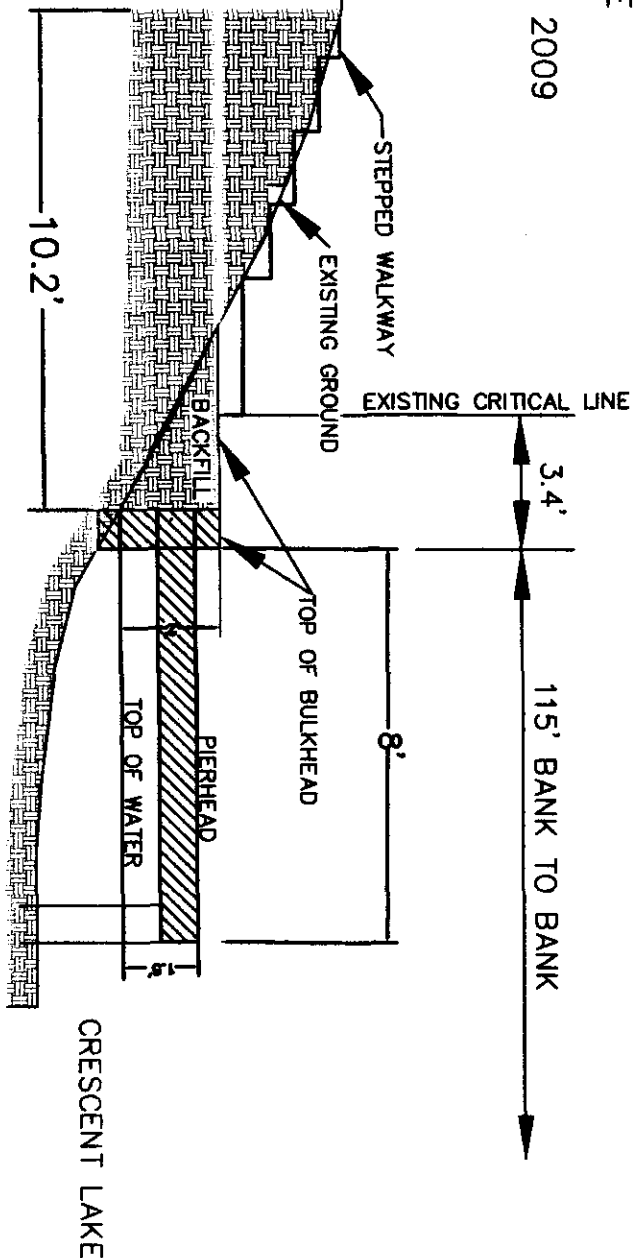
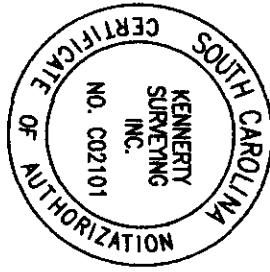

ACTIVITY: PRIVATE RECREATION DOCK  
 IN: CRESCENT LAKE  
 NEAR: ST. ANDREWS PARISH  
 CITY OF CHARLESTON  
 COUNTY OF: CHARLESTON  
 STATE OF: SOUTH CAROLINA  
 APPLICATION BY: SOTTILE FAMILY

SHEET 2 OF 3  
 DATE: APRIL 8, 2009



SCALE: 1"=30'

SCDHEC-OCRM CRITICAL LINE  
 AS SHOWN WAS APPROVED  
 BY D L THOMPSON APRIL 8, 2009



ACTIVITY: PRIVATE RECREATION DOCK  
 19 JOHNSON ROAD  
 IN: CRESCENT LAKE  
 NEAR: ST. ANDREWS PARISH  
 CITY OF CHARLESTON  
 COUNTY OF: CHARLESTON  
 STATE OF: SOUTH CAROLINA  
 APPLICATION BY: SOTTILE FAMILY

SHEET 3 OF 3  
 DATE: APRIL 8, 2009

ADJACENT OWNERS

1. JOHN BELK DAUGHTRIDG  
 23 BROUGHTON ROAD  
 CHARLESTON SC 29407
2. KARL B JANITZEN, TRUSTEE  
 17 JOHNSON ROAD  
 CHARLESTON SC 29407

DATE: APRIL 6, 2009,  
 SCALE: NOT TO SCALE

