

**SCDHEC OFFICE OF OCEAN AND COASTAL RESOURCE MANAGEMENT
PERMIT APPLICATION PUBLIC NOTICE**

July 3, 2009

Permit Number: OCRM-09-877-G
Permit ID: 67281

The SCDHEC Office of Ocean and Coastal Resource Management has received an application for a permit for the alteration of a critical area. This application was submitted pursuant to the Coastal Zone Management Act (Act 123) of the 1977 South Carolina General Assembly. The application, in brief, is described as follows:

APPLICANT: John D Horry
255 Glover Road
Ridgeland, SC 29936

LOCATION: On and adjacent to Battery Creek at 885 Magnolia Bluff Drive, Beaufort, Beaufort County, South Carolina.
TMS#: R100-032-000-0009-0000.

WORK: The work, as proposed and shown on the attached plans, consists of making an addition to an existing private dock. Specifically, the applicant proposes to place a 13'x13' four pile boatlift on the flood-side of an existing 14'x16' covered fixed pierhead. The purpose of the boatlift is for the applicant's private, recreational use.

This public notice is being distributed to all known interested persons and agencies to assist in developing facts on which a decision by OCRM can be based. Comments concerning the proposed work should be submitted in writing, setting forth sufficient detail to furnish a clear understanding of the reasons for support or opposition.

The decision to issue or deny a permit will be based on the individual merits of the application, the policies specified in the South Carolina Coastal Zone Management Act, and the considerations outlined in the State of South Carolina Coastal Zone Management Program. Interested parties who wish to be notified of final permit action must notify OCRM in writing of this request.

To assure review by OCRM, comments regarding this application must be received by OCRM on or before July 13, 2009. For further information please contact the project manager for this activity, Geordie Madlinger at 843-846-9400.

PLEASE REPLY TO:

SCDHEC OFFICE OF OCEAN AND COASTAL RESOURCE MANAGEMENT
104 Parker Drive
Beaufort, South Carolina 29906

Please refer to P/N# OCRM-09-877-G



George J Madlinger, Senior Wetland Project Manager

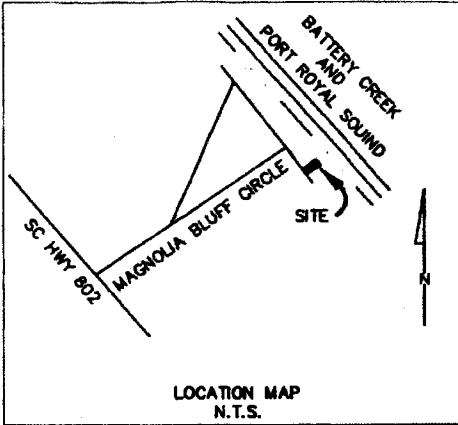
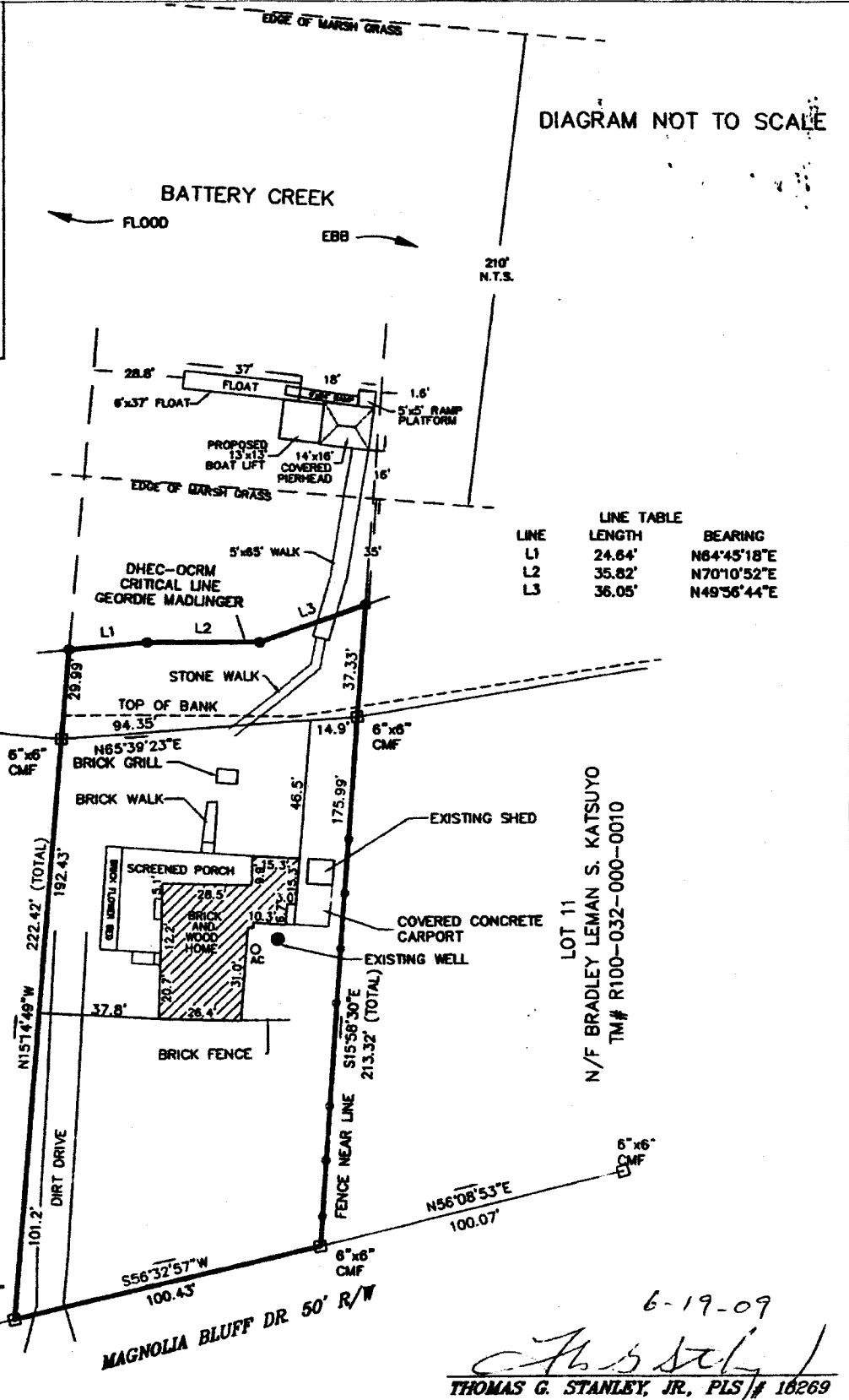



DIAGRAM NOT TO SCALE



LINE	LENGTH	BEARING
L1	24.64'	N64°45'18"E
L2	35.82'	N70°10'52"E
L3	36.05'	N49°56'44"E

- REFERENCE:**
- 1.) STREET ADDRESS 885 MAGNOLIA BLUFF CIRCLE
 - 2.) PLAT BOOK 11 PAGE 47
 - 3.) DEED BOOK 397 PAGE 274
 - 4.) DEED BOOK 543 PAGE 506

JOB #02183A-09

TGS LAND SURVEYING
 162 SECOND AVENUE
 P.O. BOX 2023
 RIDGELAND, S.C. 29936

Phone 843-726-9117 Fax 843-726-9129


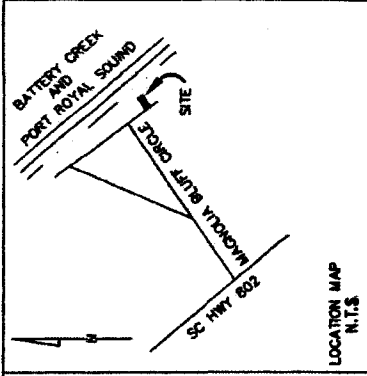
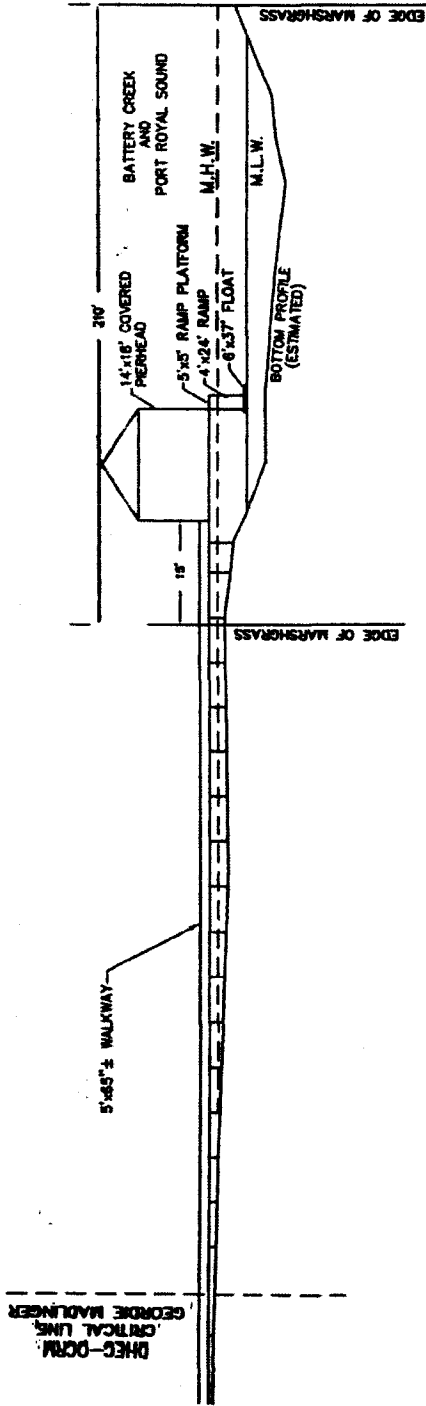
APPLICANT: JOHN D. HORRY
 ACTIVITY: AS-BUILT OF PRIVATE RECREATIONAL DOCK WITH PIERHEAD, RAMP & FLOATING DOCK.
 TM # R100-032-000-0009

LOCATION : 885 MAGNOLIA BLUFF CIRCLE
 PORT ROYAL, BEAUFORT COUNTY,
 SOUTH CAROLINA
 DATE: JUNE 19, 2009
 OCRM-09-817-G
 PAGE 1 of 3

ADJACENT PROPERTY OWNERS:
 BRADLEY LEMAN S. KATSUYO
 TM # R100-032-000-0010
 JEANETTE M. BUCHANAN
 TM # R100-032-000-0140

6-19-09
Thomas G. Stanley, Jr.
 THOMAS G. STANLEY, JR., PLS/# 16269

DIAGRAM NOT TO SCALE
PROFILE



6-19-09

Thomas G. Stanley, Jr.

THOMAS G. STANLEY, JR. PLS # 18269

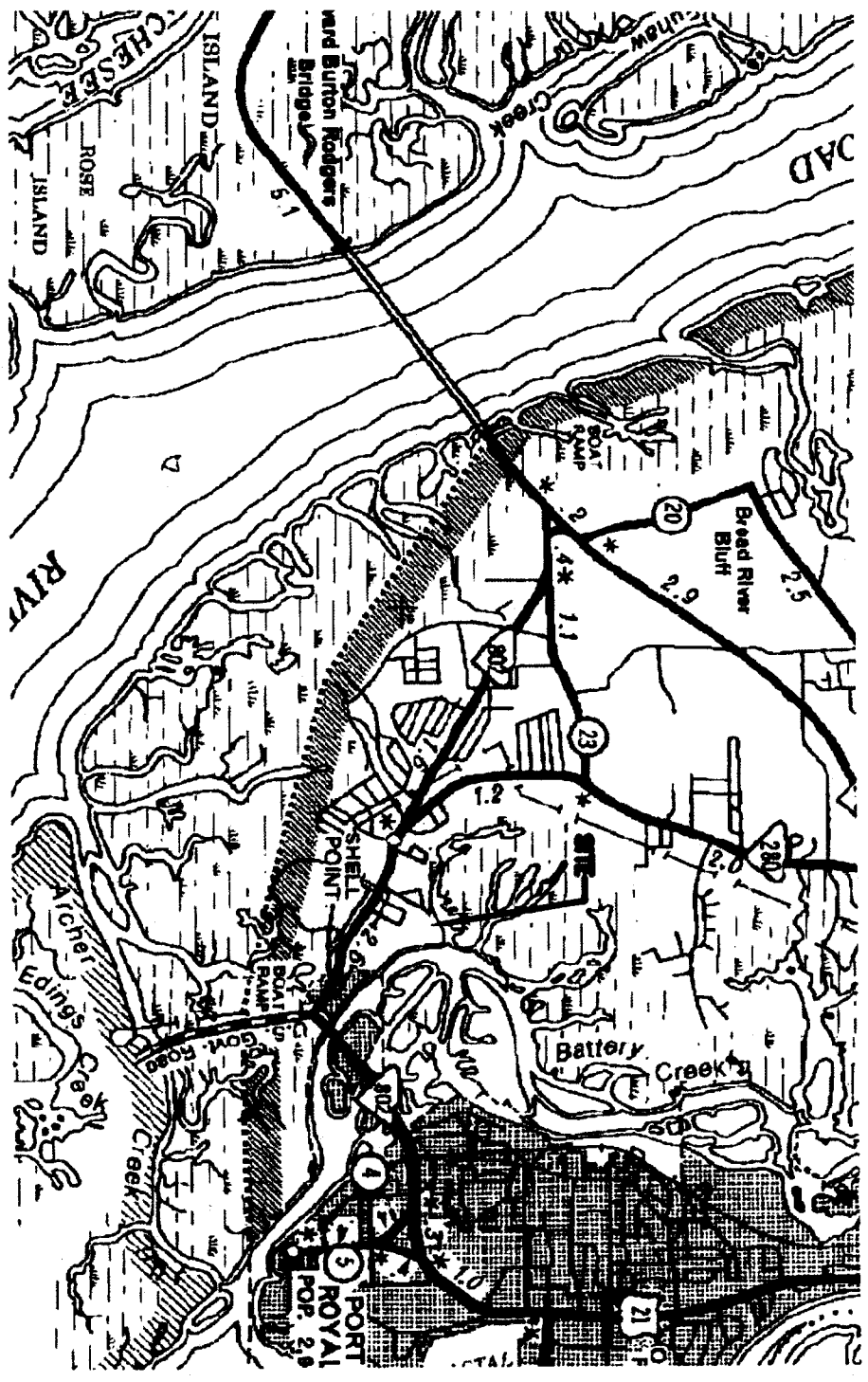
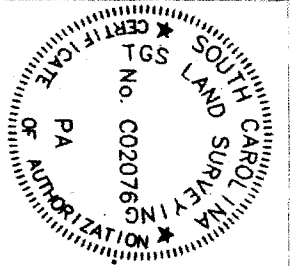
OCEAN-09-811-G

APPLICANT: JOHN D. HORRY
 ACTIVITY: AS-BUILT OF PRIVATE RECREATIONAL DOCK WITH PIERHEAD, RAMP & FLOATING DOCK.
 TM # R100-032-000-0009

LOCATION : 885 MAGNOLIA BLUFF CIRCLE
 PORT ROYAL, BEAUFORT COUNTY,
 SOUTH CAROLINA

DATE: JUNE 19, 2009

ADJACENT PROPERTY OWNERS:
 BRADLEY LEMAN S. KATSUYO
 TM # R100-032-000-0010
 JEANETTE M. BUCHANAN
 TM # R100-032-000-0140



NOT TO SCALE

APPLICANT: JOHN D. HORRY
 ACTIVITY: AS-BUILT OF PRIVATE
 RECREATIONAL DOCK WITH
 PIERHEAD, RAMP & FLOATING
 DOCK.

TM # R100-032-000-0009

LOCATION: 885 MAGNOLIA BLUFF CIRCLE
 PORT ROYAL, BEAUFORT COUNTY,
 SOUTH CAROLINA

DATE: JUNE 19, 2009

OCrm.09. 811. G

PAGE 3 of 3

ADJACENT PROPERTY OWNERS:
 BRADLEY LEMAN S. KATSUYO
 TM # R100-032-000-0010

JEANETTE M. BUCHANAN
 TM # R100-032-000-0140