D H E C

PROMOTE PROTECT PROSPER

C. Earl Hunter, Commissioner

Promoting and protecting the health of the public and the environment.

Notification of Public Notice

Enclosed are public notices issued by the SCDHEC Office of Ocean and Coastal Resource Management. All interested parties are allowed 30 days for major developments and 15 days for minor developments after receipt of the public notices to file written comments to the OCRM pertaining to the applications. Only those comments received within this period must be reviewed by the OCRM in processing the permit application. Any person wishing notification of the initial OCRM decision on any specific public notice must make written request within the designated review period for that public notice.

APPLICANT	PUBLIC NOTICE NUMBER	SUSPENSE DATE
Michael Powers	OCRM-05-174-M	July 22, 2005
Laird Summerlin	OCRM-05-178-M	July 22, 2005
Susan Storen	OCRM-05-181-R	July 22, 2005
Aletha Dukes	OCRM-05-184-R	July 22, 2005
Russell Courtney	OCRM-05-524	July 22, 2005
Eugene Carney, Jr.	OCRM-05-527	July 22, 2005
Lester & Catherine Crawford	OCRM-05-528	July 22, 2005
Perry Hall	OCRM-05-890	July 22, 2005
William Evely	OCRM-05-891	July 22, 2005
Louis Schleuger	OCRM-05-892	July 22, 2005
John & Rebecca Rosenberg	OCRM-05-893	July 22, 2005
Steven & Claudia Crawford	OCRM-05-894	July 22, 2005
Eleanor Rice	OCRM-05-895	July 22, 2005

July 7, 2005

SOUTH CAROLINA DEPARTMENT OF HEALTH AND ENVIRONMENTAL CONTROL

Ocean and Coastal Resource Management

Charleston Office • 1362 McMillan Avenue • Suite 400 • Charleston, SC 29405

Phone: (843) 744-5838 • Fax: (843) 744-5847 • www.scdhec.gov

SCDHEC OFFICE OF OCEAN AND COASTAL RESOURCE MANAGEMENT
PERMIT APPLICATION PUBLIC NOTICE

July 7, 2005

Permit Number: OCRM-05-174-M
Permit ID: 52760

The SCDHEC Office of Ocean and Coastal Resource Management has received an application for a permit for the alteration of a critical area. This application was submitted pursuant to the Coastal Zone Management Act (Act 123) of the 1977 South Carolina General Assembly. The application, in brief, is described as follows:

APPLICANT: Michael S. Powers
9174 Withers Lane
Cincinnati, OH 45242

LOCATION: On and adjacent to Big Bay Creek at Lot 4, Palmetto Road, Edisto Island, Colleton County, South Carolina.
TMS#: 360-00-00-038.

WORK: The work as proposed and shown on the attached plans consists of modifying a portion of an existing joint-use dock. Specifically, the applicant proposes to increase the dimension of an existing 10' by 13' fixed pierhead to a 13' by 22' covered structure. The existing floating dock will be relocated 12' channelward of its' existing location. The applicant also proposes to install a 14' by 21' six-pile boatlift landward of that relocated floating dock. The purpose of the activity is for the applicant's private recreational use.

This public notice is being distributed to all known interested persons and agencies to assist in developing facts on which a decision by OCRM can be based. Comments concerning the proposed work should be submitted in writing, setting forth sufficient detail to furnish a clear understanding of the reasons for support or opposition.

The decision to issue or deny a permit will be based on the individual merits of the application, the policies specified in the South Carolina Coastal Zone Management Act, and the considerations outlined in the State of South Carolina Coastal Zone Management Program. Interested parties who wish to be notified of final permit action must notify OCRM in writing of this request.

To assure review by OCRM, comments regarding this application must be received by OCRM on or before July 22, 2005. For further information please contact the project manager for this activity, Fred Mallett at 843-747-4323 ext. 119.

PLEASE REPLY TO:

SCDHEC OFFICE OF OCEAN AND COASTAL RESOURCE MANAGEMENT
1362 McMillan Avenue, Suite 400
Charleston, South Carolina 29405

Please refer to P/N# OCRM-05-174-M

Tess Rodgers, Critical Area Permitting Coordinator

m

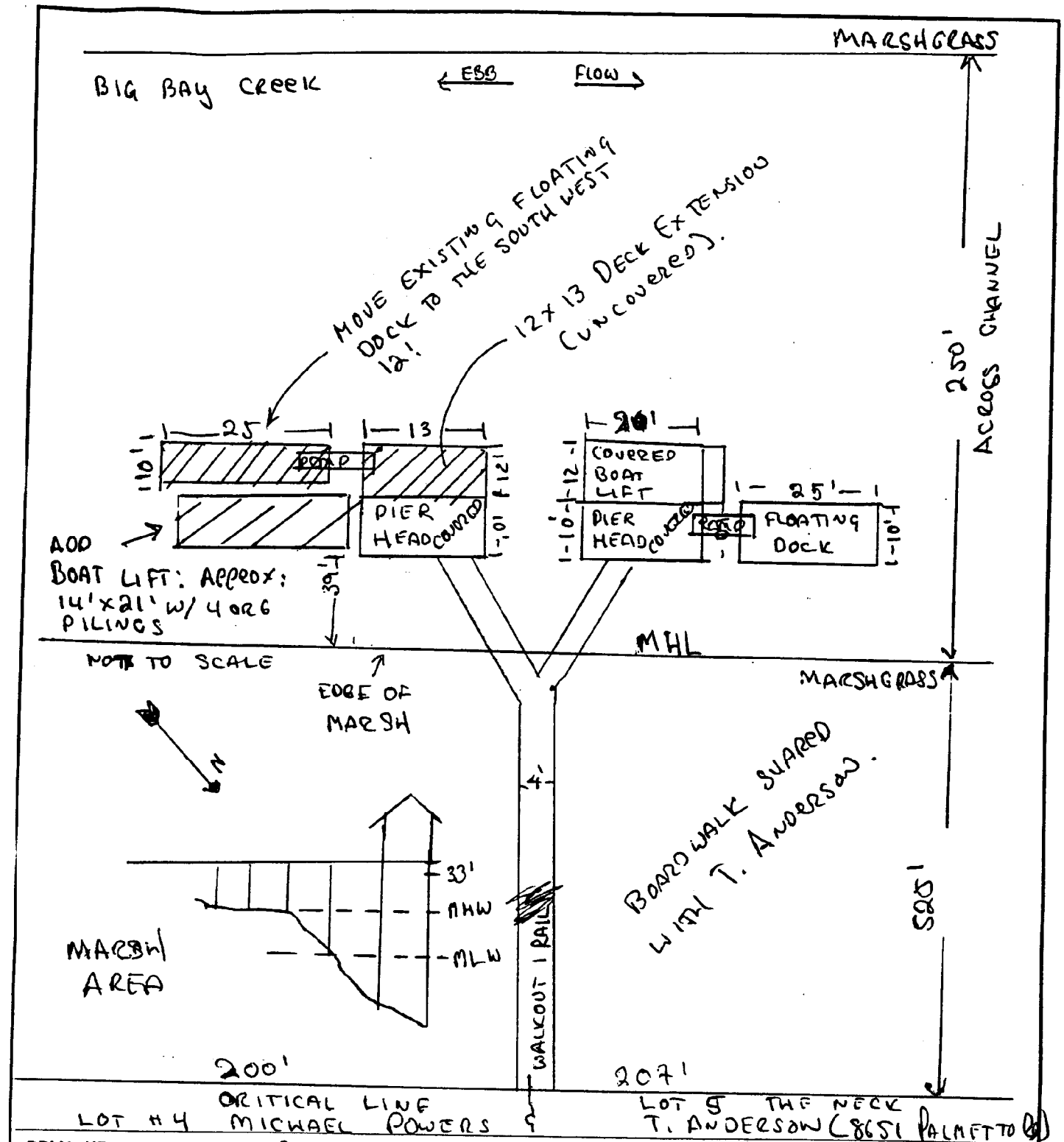

APPLICANT: MICHAEL S. POWERS

ACTIVITY: ADD 12' PIER HEAD EXTENSION, MOVE FLOATING DOCK 12'. ADD BOAT LIFT

P/N # OCRM-05-174-M

LOCATION: BIG BAY CREEK
LOT 4 THE NECK
EDISTO ISLAND, SC

COUNTY: COLLETON

DATE: JUNE 24, 2005

ADJACENT PROPERTY OWNERS:
THOMAS ANDERSON
WALTER SIGMOND

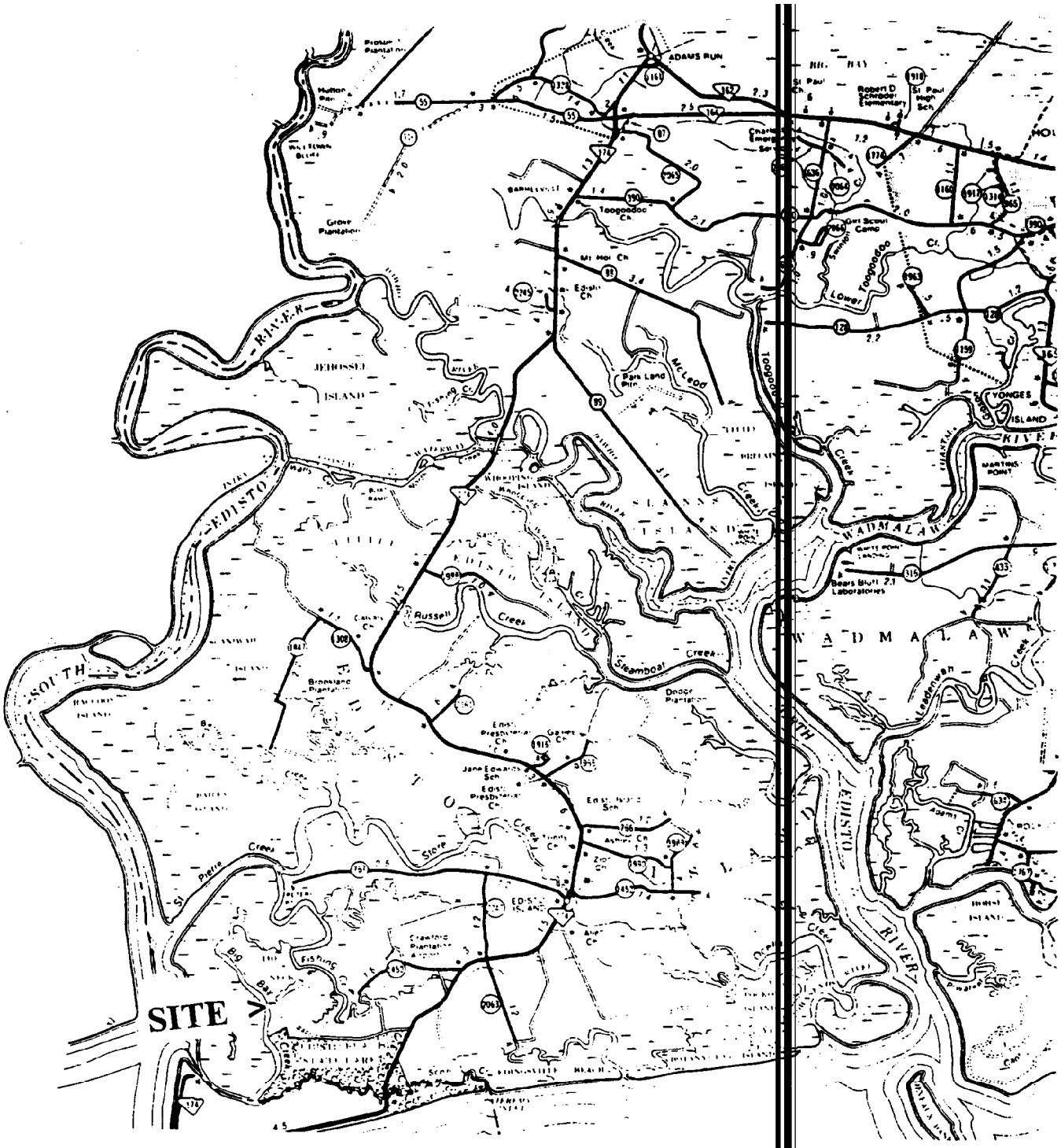

APPLICANT: MICHAEL S. POWERS	LOCATION: BIG BAY CREEK LOT 4 THE NECK EDISTO ISLAND, SC	ADJACENT PROPERTY OWNERS: THOMAS ANDERSON WALTER SIGMOND
ACTIVITY: ADD 12' PIERHEAD EXTENSION. MOVE FLOATING DOCK 12'. ADD BOAT LIFT	COUNTY: COLLETON	
P/N: OCRM-05-174-M	DATE: JUNE 24, 2005	

SCDHEC OFFICE OF OCEAN AND COASTAL RESOURCE MANAGEMENT
PERMIT APPLICATION PUBLIC NOTICE

July 7, 2005

Permit Number: OCRM-05-178-M
Permit ID: 12775

The SCDHEC Office of Ocean and Coastal Resource Management has received an application for a permit for the alteration of a critical area. This application was submitted pursuant to the Coastal Zone Management Act (Act 123) of the 1977 South Carolina General Assembly. The application, in brief, is described as follows:

APPLICANT: Laird B. Summerlin
C/O Robert L Frank
1923 Maybank Hwy.
Charleston, SC 29412

LOCATION: On and adjacent to Scott Creek at 1248 Hammocks Way, Edisto Island, Colleton County, South Carolina.
TMS#: 358-00-00-006.

WORK: The work as proposed and shown on the attached plans consists of constructing an erosion control device. Specifically, the structure will consists of a 2' high by 3' wide by 155' long rock revetment being constructed along an eroding shoreline. The purpose of the activity is for erosion control.

This public notice is being distributed to all known interested persons and agencies to assist in developing facts on which a decision by OCRM can be based. Comments concerning the proposed work should be submitted in writing, setting forth sufficient detail to furnish a clear understanding of the reasons for support or opposition.

The decision to issue or deny a permit will be based on the individual merits of the application, the policies specified in the South Carolina Coastal Zone Management Act, and the considerations outlined in the State of South Carolina Coastal Zone Management Program. Interested parties who wish to be notified of final permit action must notify OCRM in writing of this request.

To assure review by OCRM, comments regarding this application must be received by OCRM on or before July 22, 2005. For further information please contact the project manager for this activity, Fred Mallett at 843-747-4323 ext. 119.

PLEASE REPLY TO:

SCDHEC OFFICE OF OCEAN AND COASTAL RESOURCE MANAGEMENT
1362 McMillan Avenue, Suite 400
Charleston, South Carolina 29405

Please refer to P/N# OCRM-05-178-M

Tess Rodgers, Critical Area Permitting Coordinator

m

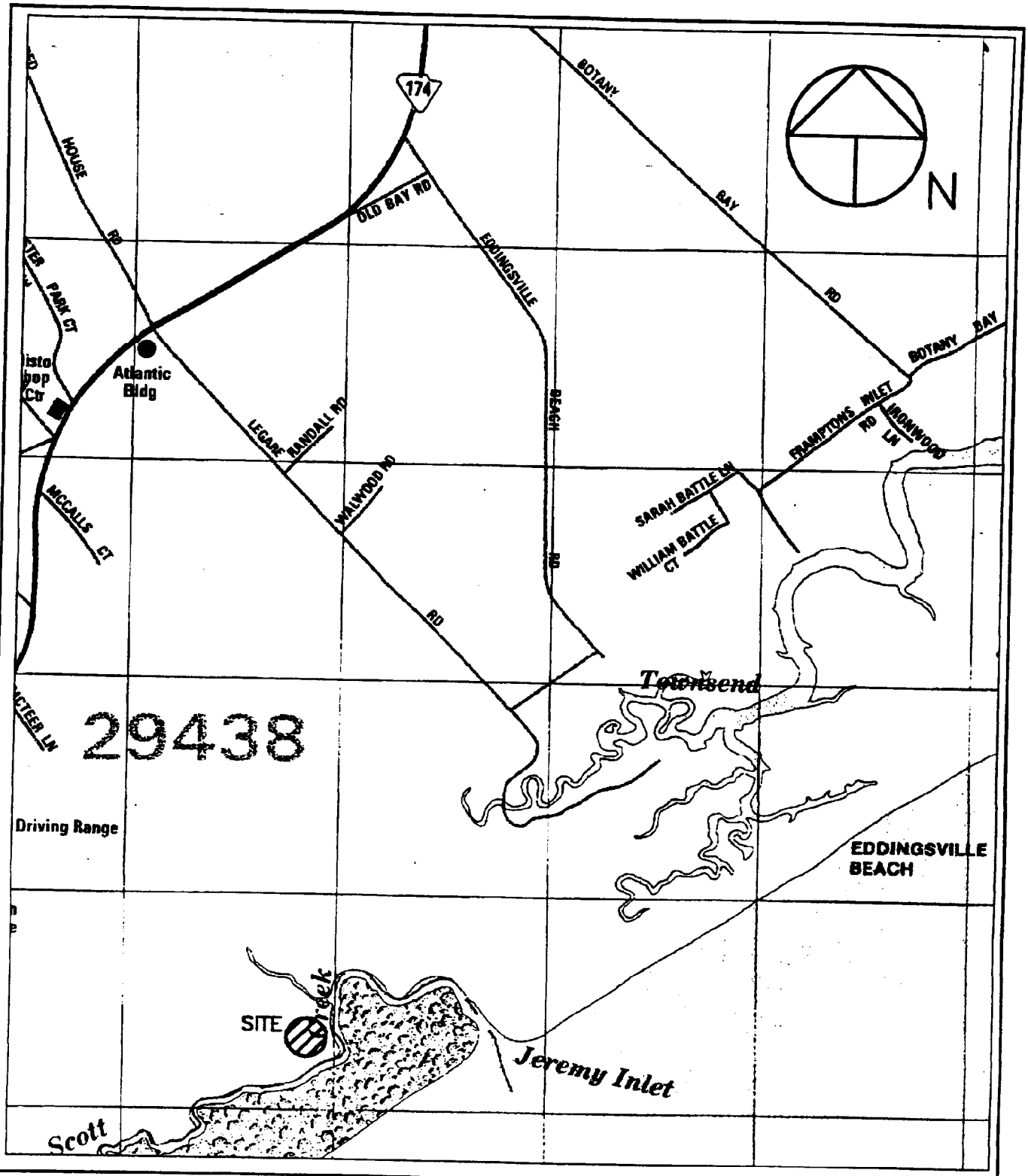

APPLICATION BY: LAIRD SUMMERLIN ADDRESS: 1248 HAMMOCKS WAY DATE: JUNE 9, 2005 REVISED: OCRM-05-173-M	LOCATION PROPOSED RIP RAP AT 1248 HAMMOCKS WAY EDISTO ISLAND COLLETON COUNTY SOUTH CAROLINA	SHT. NAME LOCATION MAP	SHT. NO. 2 OF 5

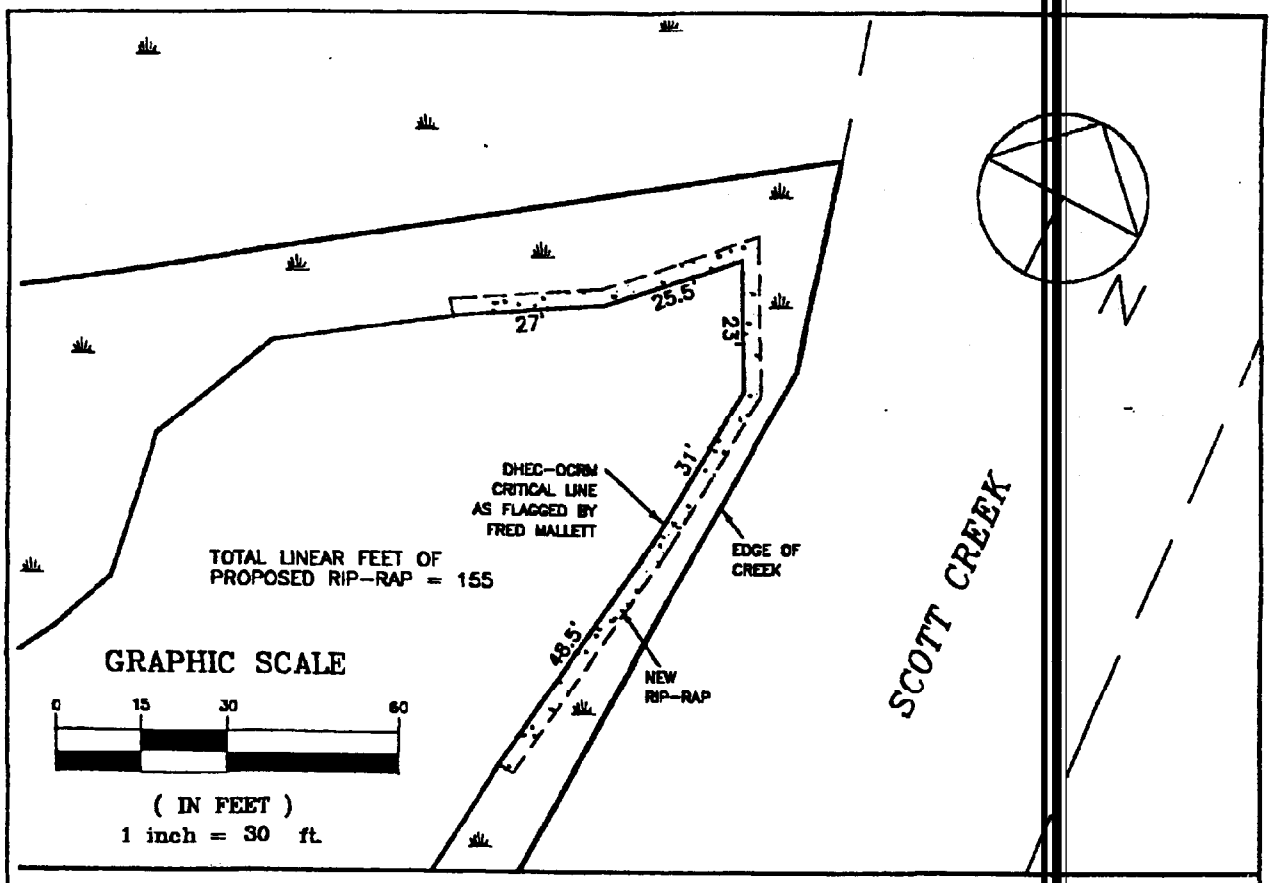

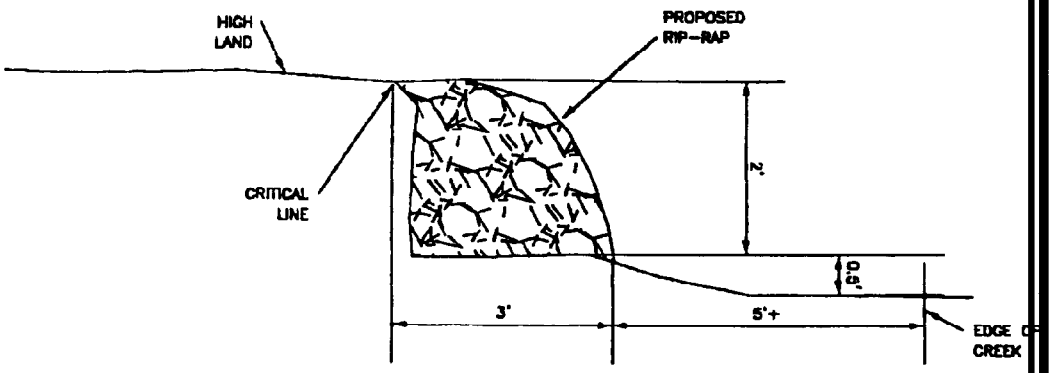

CROSS SECTION (N.T.S.)

APPLICATION BY: LAIRD SUMMERLIN ADDRESS: 1248 HAMMOCKS WAY DATE: JUNE 9, 2005 REVISED: JULY 5, 2005	LOCATION PROPOSED RIP RAP AT 1248 HAMMOCKS WAY EDISTO ISLAND COLLETON COUNTY SOUTH CAROLINA	SHT. NAME PLAN AND PROFILE OCRM-05-179-M	SHT. NO. 5 OF 5

SCDHEC OFFICE OF OCEAN AND COASTAL RESOURCE MANAGEMENT
PERMIT APPLICATION PUBLIC NOTICE

July 7, 2005

Permit Number: OCRM-05-181-R
Permit ID: 52804

The SCDHEC Office of Ocean and Coastal Resource Management has received an application for a permit for the alteration of a critical area. This application was submitted pursuant to the Coastal Zone Management Act (Act 123) of the 1977 South Carolina General Assembly. The application, in brief, is described as follows:

APPLICANT: Susan Storen
C/O Dockmasters Construction LLC
491 Main Rd
Johns Island, SC 29455

LOCATION: On and adjacent to Fickling Creek at Lot 206 Red House Plantation, Wadmalaw Island, Charleston County, South Carolina.
TMS#: 151-00-00-206.

WORK: The work as proposed and shown on the attached drawings consists of constructing a bulkhead and dock. Specifically, the applicant seeks to construct a 135' timber bulkhead along an eroding shoreline of Fickling Creek. The applicant then proposes to place the dock directly off of the bulkhead. The proposed dock structure will consist of a 10' x 20' fixed pierhead, 10' x 20' floating dock (with davit), a 12' x 12', four-pile boatlift. The works as described is for erosion control and for the applicant's private, recreational use.

This public notice is being distributed to all known interested persons and agencies to assist in developing facts on which a decision by OCRM can be based. Comments concerning the proposed work should be submitted in writing, setting forth sufficient detail to furnish a clear understanding of the reasons for support or opposition.

The decision to issue or deny a permit will be based on the individual merits of the application, the policies specified in the South Carolina Coastal Zone Management Act, and the considerations outlined in the State of South Carolina Coastal Zone Management Program. Interested parties who wish to be notified of final permit action must notify OCRM in writing of this request.

To assure review by OCRM, comments regarding this application must be received by OCRM on or before July 22, 2005. For further information please contact the project manager for this activity, Tess Rodgers at 843-747-4323 ext. 116.

PLEASE REPLY TO:

SCDHEC OFFICE OF OCEAN AND COASTAL RESOURCE MANAGEMENT
1362 McMillan Avenue, Suite 400
Charleston, South Carolina 29405

Please refer to P/N# OCRM-05-181-R

Tess Rodgers, Critical Area Permitting Coordinator

m

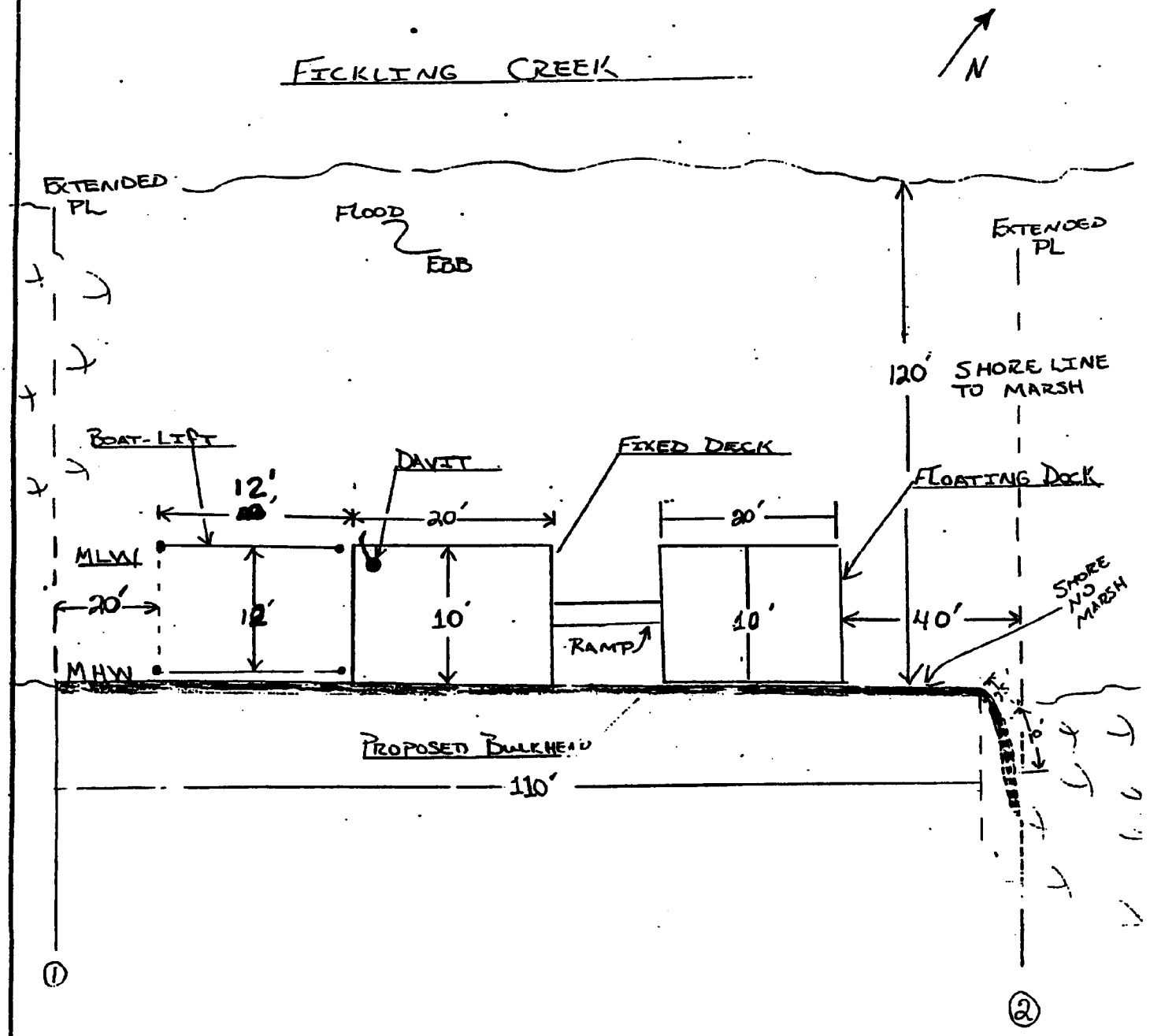

NTS - FEM

APPLICANT: Susan Stoven ACTIVITY: Dock, floating dock, boat lift P/N # OCRM-05-181-R	LOCATION: FICKLING CREEK, RED HOUSE, WADMALAW IS., SC COUNTY: CHAS DATE:	ADJACENT PROPERTY OWNERS: Michael T Stoven Mary M. Stoven

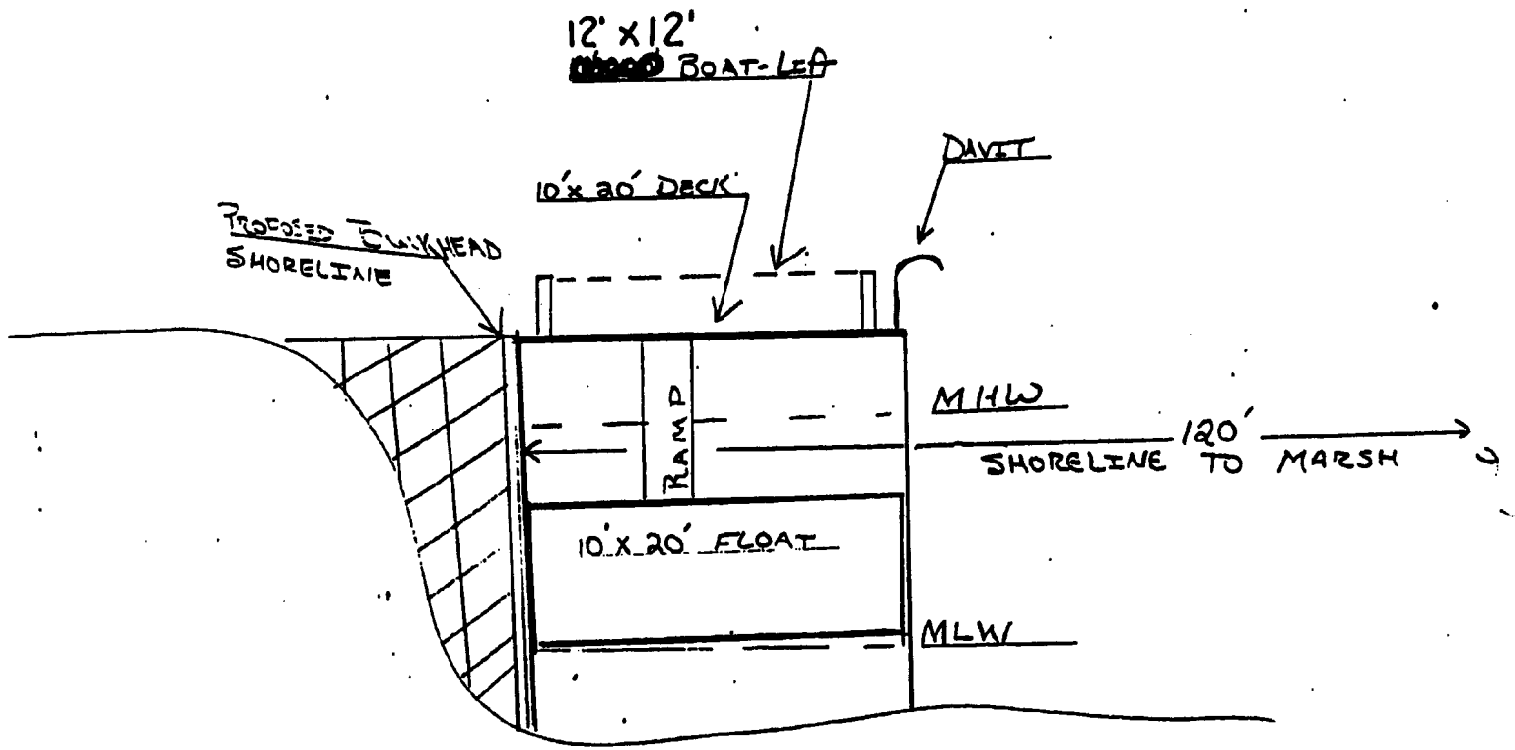

NTS · FEM

APPLICANT: Susan Storen

ACTIVITY: Proposed Dock

OCRM-05-181-R

LOCATION: FICKLING CREEK, RED HOUSE
WADMALAW IS., SC

COUNTY: CHAS.

ADJACENT PROPERTY OWNERS
Michael F Storen
Mary M Storen

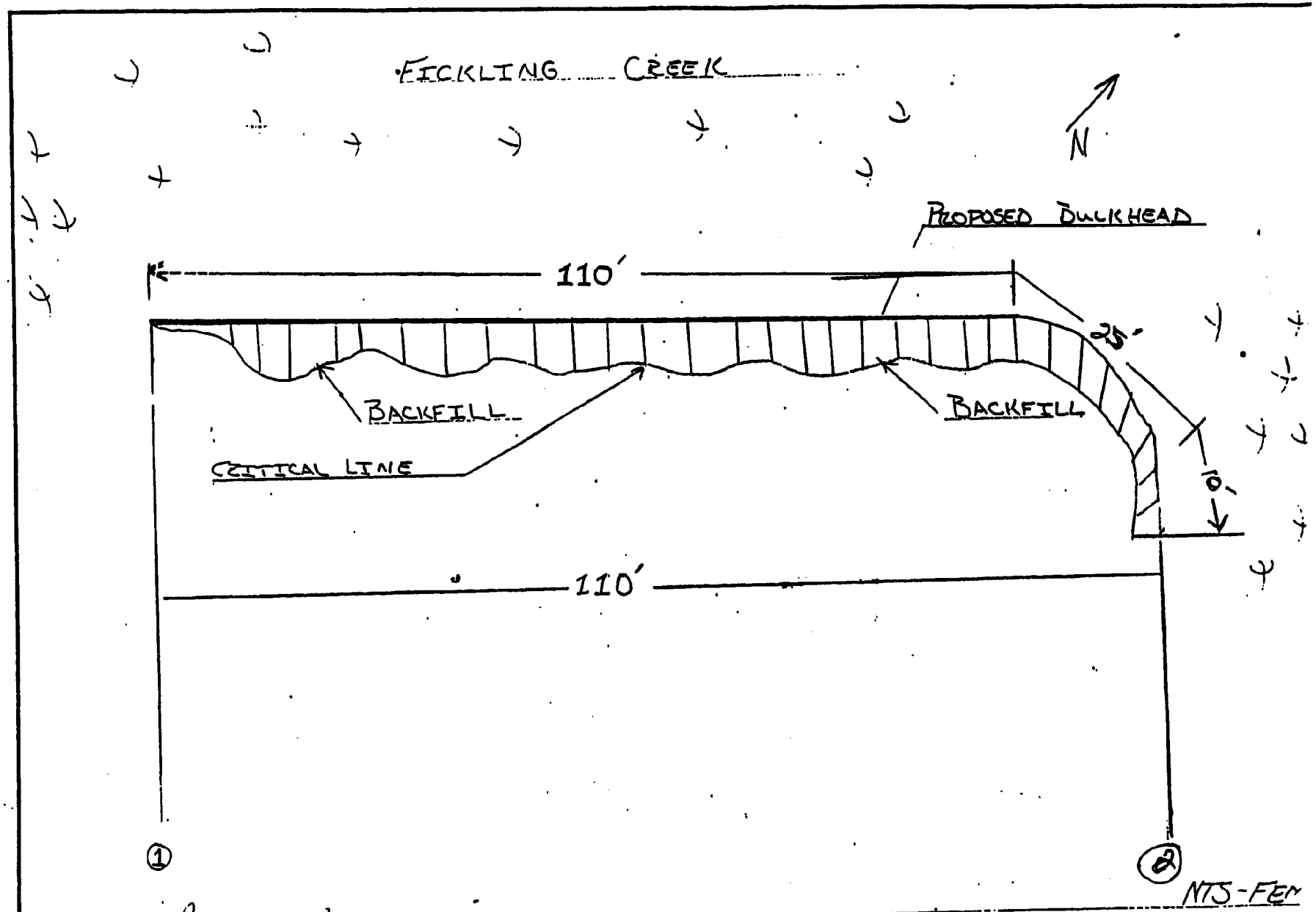

APPLICANT: Susan Storen

ACTIVITY: Timber bulkhead

OCRM-CE-181-R

LOCATION: FICKLING CREEK, RED HOUSE
WADMALAW IS, S.C.

COUNTY: CHAS.

ADJACENT PROPERTY OWNERS:
Michael T. Storen
Mary M. Storen

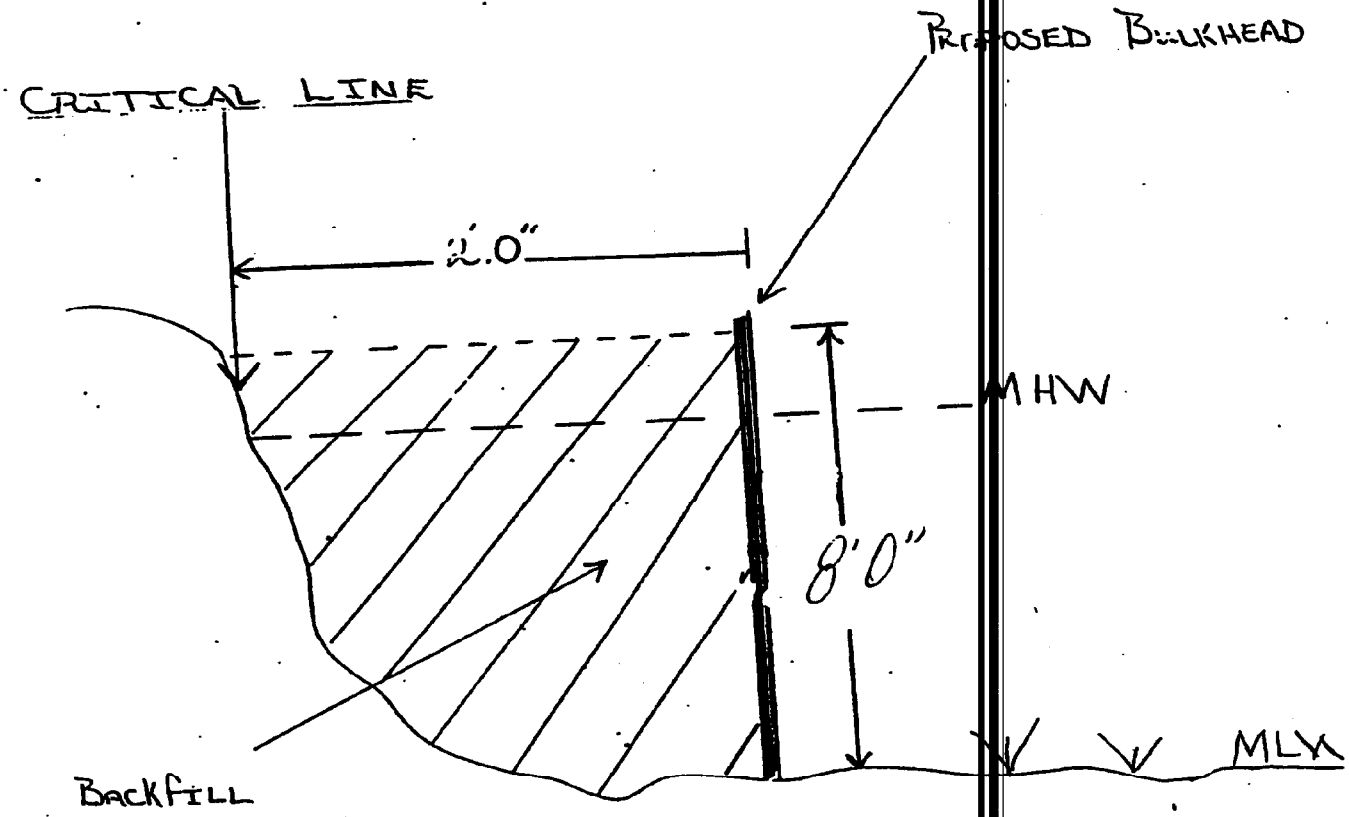

NTS - FEM

APPLICANT: Susan Storen ACTIVITY: TIMBER BULKHEAD P/N # OCRM-05-181-P	LOCATION: BLOODY POINT, WADMALAW IS. REDHOUSE COUNTY: CHAS DATE:	ADJACENT PROPERTY OWNER MICHAEL F. STOREN MARY M. STOREN

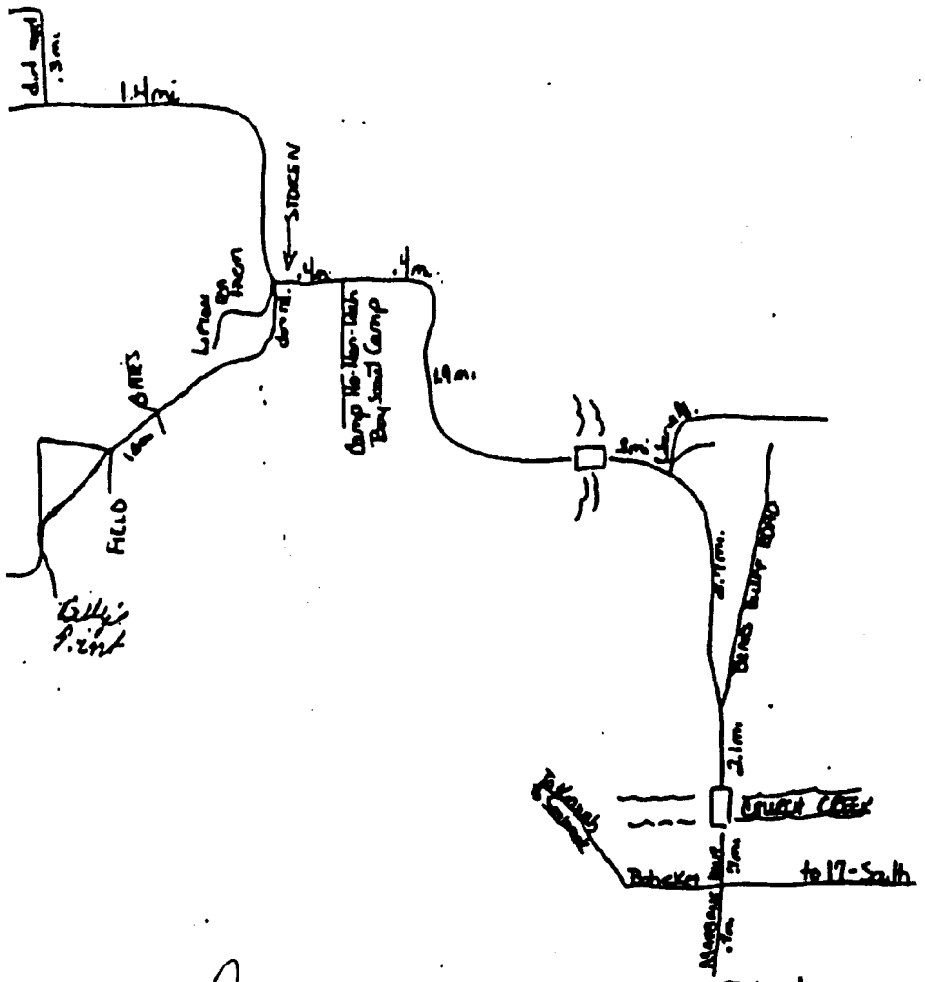

APPLICANT: Susan Storen ACTIVITY: Dock, floating dock, boat lift P/N # OCRM-05-181-R	LOCATION: FICKLING CREEK, RED HOUSE, WADMALAW IS., SC COUNTY: CHAS DATE:	ADJACENT PROPERTY OWNERS: Michael T Storen Mary M. Storen

SCDHEC OFFICE OF OCEAN AND COASTAL RESOURCE MANAGEMENT
PERMIT APPLICATION PUBLIC NOTICE

July 7, 2005

Permit Number: OCRM-05-184-M
Permit ID: 52816

The SCDHEC Office of Ocean and Coastal Resource Management has received an application for a permit for the alteration of a critical area. This application was submitted pursuant to the Coastal Zone Management Act (Act 123) of the 1977 South Carolina General Assembly. The application, in brief, is described as follows:

APPLICANT: Aletha Dukes
C/O Dockmasters Construction LLC
491 Main Road
Johns Island, SC 29455

LOCATION: On and adjacent to Wallace Creek at 4488 Rose Drive, Ravenel, Charleston County, South Carolina.
TMS#: 245-00-00-153.

WORK: The work as proposed and shown on the attached plans consists of constructing a dock. Specifically, the structure will have a 4' by 85' walkway leading to a 10' by 30' covered fixed pierhead, both with handrails. On the downstream side of the pierhead a ramp will lead to a 10' by 30' floating dock. The applicant also proposes to install a 12' by 12' four-pile boatlift on the upstream side of the proposed fixed pierhead. The purpose of the activity is for the applicant's private recreational use.

This public notice is being distributed to all known interested persons and agencies to assist in developing facts on which a decision by OCRM can be based. Comments concerning the proposed work should be submitted in writing, setting forth sufficient detail to furnish a clear understanding of the reasons for support or opposition.

The decision to issue or deny a permit will be based on the individual merits of the application, the policies specified in the South Carolina Coastal Zone Management Act, and the considerations outlined in the State of South Carolina Coastal Zone Management Program. Interested parties who wish to be notified of final permit action must notify OCRM in writing of this request.

To assure review by OCRM, comments regarding this application must be received by OCRM on or before July 22, 2005. For further information please contact the project manager for this activity, Fred Mallett at 843-747-4323 ext. 119.

PLEASE REPLY TO:

SCDHEC OFFICE OF OCEAN AND COASTAL RESOURCE MANAGEMENT
1362 McMillan Avenue, Suite 400
Charleston, South Carolina 29405

Please refer to P/N# OCRM-05-184-M

Terry Rodgers, Critical Area Permitting Coordinator

m

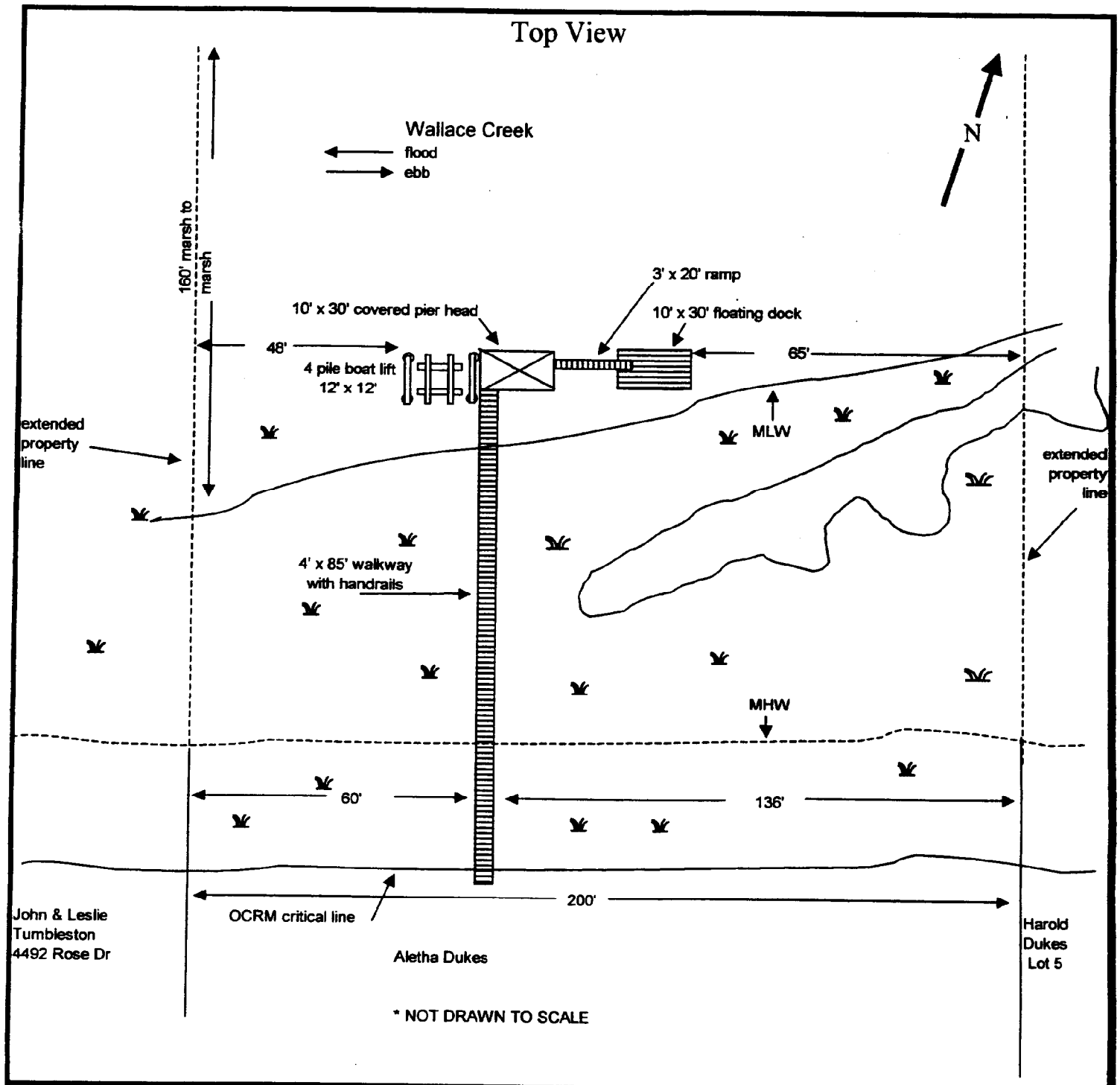

Applicant: Aletha Dukes Activity: private residential dock P/N # OCRM-05-184-M	Location: 4488 Rose Dr Ravenel, SC 29470-0332 County: Charleston Date: 2-Jun-05	Adjacent Property Owners: 1. John & Leslie Tumbleston 4492 Rose Dr, Ravenel, SC 29470-5327 2. Harold Dukes - 4438 Champney Ln, Ravenel, SC 29470-5325

Side View

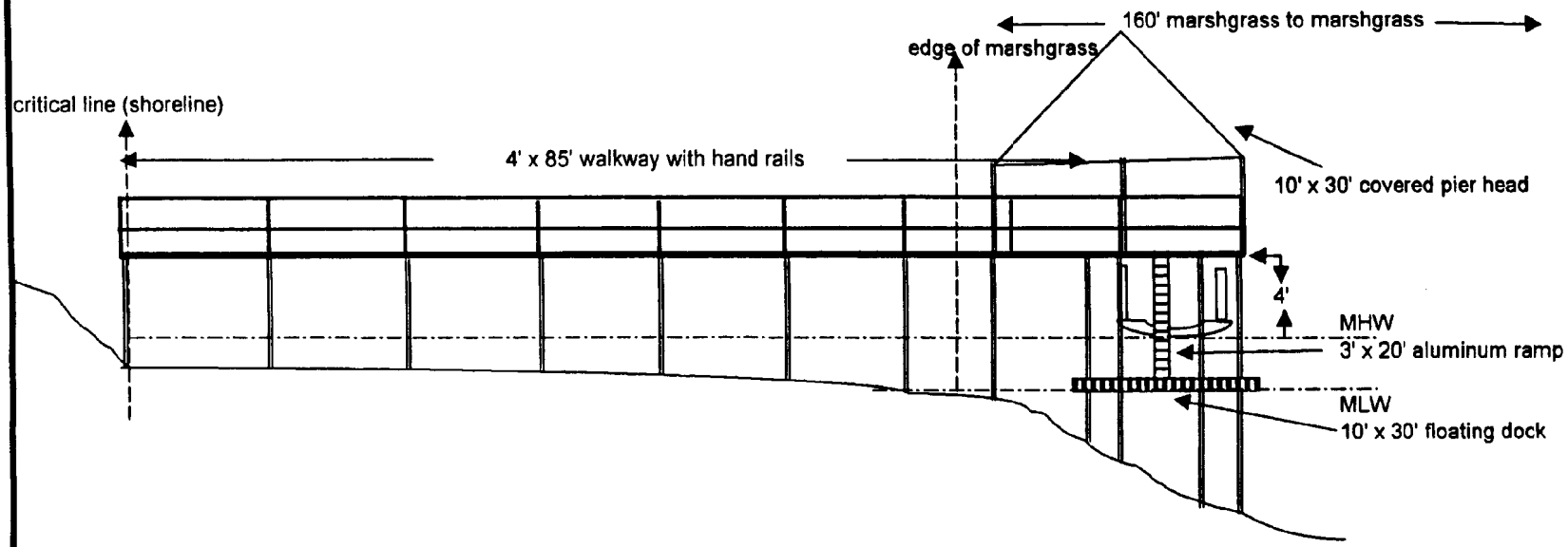

* 'NOT DRAWN TO SCALE

Applicant: Aletha Dukes	Location: 4488 Rose Dr Ravenel, SC 29470-0332	Adjacent Property Owners: 1. John & Leslie Tumbleston 4492 Rose Dr, Ravenel, SC 29470-5327 2. Harold Dukes - 4438 Champney Ln, Ravenel, SC 29470-5325
Activity: private residential dock	County: Charleston	
P/N # OCRM-05-184-M	Date: 2-Jun-05	

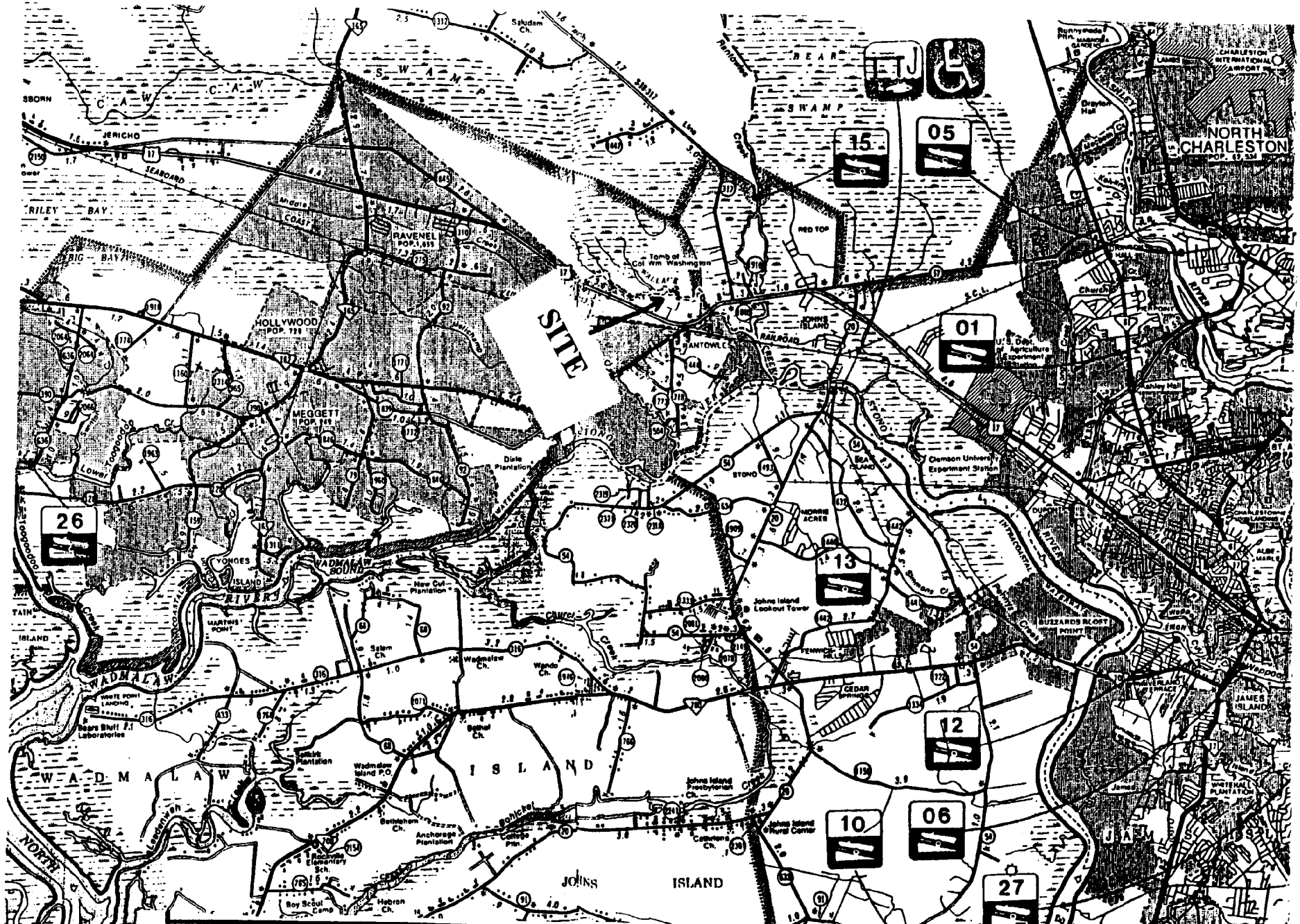

Applicant: Aletha Dukes	Location: 4488 Rose Dr Ravenel, SC 29470-0332	Adjacent Property Owners: 1. John & Leslie Tumbleston 4492 Rose Dr, Ravenel, SC 29470-5327 2. Harold Dukes - 4438 Champney Ln, Ravenel, SC 29470-5325
Activity: private residential dock	County: Charleston	
P/N # OCRM-05-184-M	Date: 2-Jun-05	

SCDHEC OFFICE OF OCEAN AND COASTAL RESOURCE MANAGEMENT
PERMIT APPLICATION PUBLIC NOTICE

July 7, 2005

Permit Number: OCRM-05-524
Permit ID: 52779

The SCDHEC Office of Ocean and Coastal Resource Management has received an application for a permit for the alteration of a critical area. This application was submitted pursuant to the Coastal Zone Management Act (Act 123) of the 1977 South Carolina General Assembly. The application, in brief, is described as follows:

APPLICANT: Russell Courtney
905-2 Sea Mountain Hwy
North Myrtle Beach, SC 29582

LOCATION: On and adjacent to Man-Made Canal at 328 56th Ave North, Cherry Grove section, North Myrtle Beach, Horry County, South Carolina.
TMS#: 145-03-19-002.

WORK: The work, as proposed, consists of the removal of the existing steps and a 190 sf fixed dock. Also proposed, is the construction of a 52.4' irregular shaped walkway, a 249 sf fixed dock, a 10'x24' boat lift and a 15.4'x4' jetski lift. The purpose of the proposed activity is for the applicant's private, recreational use.

This public notice is being distributed to all known interested persons and agencies to assist in developing facts on which a decision by OCRM can be based. Comments concerning the proposed work should be submitted in writing, setting forth sufficient detail to furnish a clear understanding of the reasons for support or opposition.

The decision to issue or deny a permit will be based on the individual merits of the application, the policies specified in the South Carolina Coastal Zone Management Act, and the considerations outlined in the State of South Carolina Coastal Zone Management Program. Interested parties who wish to be notified of final permit action must notify OCRM in writing of this request.

To assure review by OCRM, comments regarding this application must be received by OCRM on or before July 22, 2005. For further information please contact the project manager for this activity, Cindy Fitzgerald, at 843-238-4528 ext. 152.

PLEASE REPLY TO:

SCDHEC OFFICE OF OCEAN AND COASTAL RESOURCE MANAGEMENT
927 Shine Avenue
Myrtle Beach, SC 29577

Please refer to P/N# OCRM-05-524

Cindy Fitzgerald

Cindy Fitzgerald, Environmental Manager

m

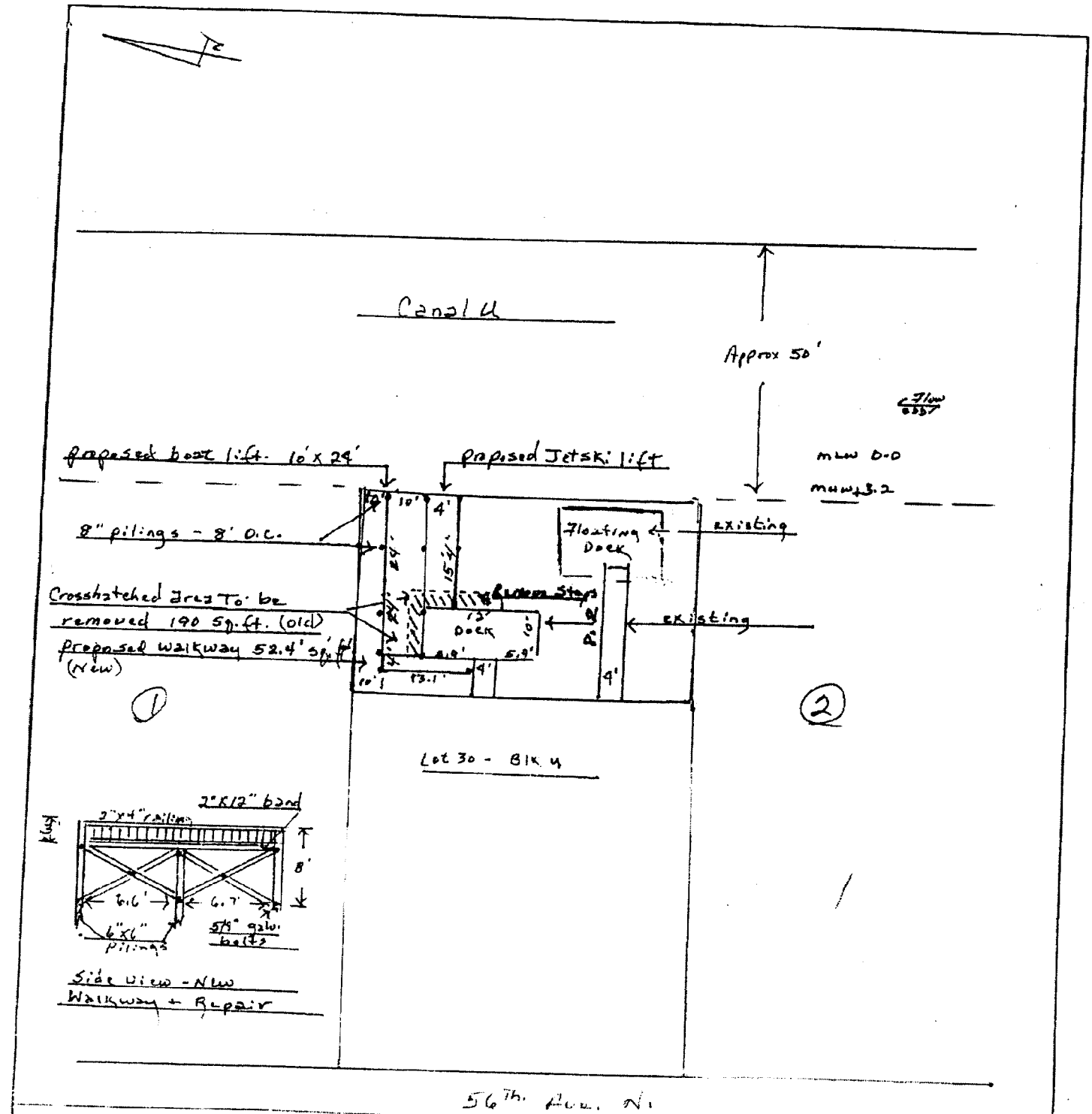

APPLICANT: Russ Courtney ACTIVITY: Remove steps and part of dock - New walkway - boat lift - Jet Ski Lift Private / Recreational P/N # OCRM-05-524	LOCATION: 328 56th. Ave. N. N. Myrtle Beach, S.C. COUNTY: Horry DATE:	ADJACENT PROPERTY OWNERS 1 Jay LINGLE 2 William W. DUKE

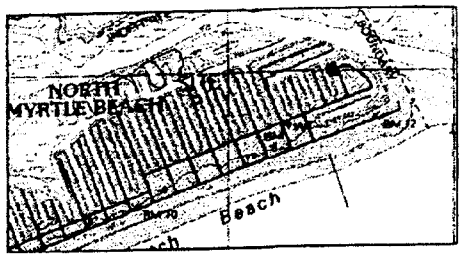

Vicinity Map
Not To Scale

I hereby state to the best of my knowledge, information, and belief, the survey shown hereon was made in accordance with the requirements of the minimum standards manual for the practice of land surveying in South Carolina, and meets or exceeds the requirements for a Class "A" survey as specified therein; that there are no visible encroachments or projections other than shown; that the unadjusted ratio of precision is 1:10,000+; that this property is subject to any easements of record that may be shown on an up-to-date title search not furnished me this date; that the area was determined by the coordinate method of area calculation. Date: JUNE 01, 2005

SOUTH CAROLINA PROFESSIONAL SEAL No-6849 LAND SURVEYOR SIDNEY M. SANDY

SIGNED S. M. Sandy

PROFESSIONAL LAND SURVEYOR
SIDNEY M. SANDY PLS 6849

LIFT NOTES

JET SKI LIFT
DEMCO #9612020
1000LB ELEC. LIFT
ALUMINUM
7' TRACK
800-657-9998
BOAT LIFT
U.S. ELITE # 10000
4 POINT BOAT LIFT
ELEC. & ALUMINIUM
800-657-9998

NOTES:
1. NO USGS HORIZONTAL MONUMENTATION FOUND WITHIN 2000 FEET OF SITE.
2. OTHER UTILITIES MAY EXIST, BUT THEIR LOCATIONS ARE NOT KNOWN.
3. SURVEY SUBJECT TO FULL TITLE SEARCH
4. THIS PROPERTY MAY BE SUBJECT TO RIGHT OF WAYS, EASEMENTS OR RESTRICTIONS EITHER RECORDED OR IMPLIED
5. ATTORNEY TO VERIFY COMPLIANCE ZONING, RESTRICTIVE COVENANTS OR HOMEOWNERS ASSOC. REQUIREMENTS OF RECORD
6. AREA COMPUTED BY COORDINATE GEOMETRY
7. R/W = RIGHT OF WAY
8. EIR = EXISTING IRON REBAR
9. EIP = EXISTING IRON PIPE
10. NIR = NEW IRON REBAR
11. EP = EDGE OF PAVEMENT
12. CONC. = CONCRETE
13. TAX# 14[illegible]-03-19-002
14. THIS IS A SURVEY OF AN EXISTING PARCELS OF LAND AND A SITE PLAN.

*FLOOD NOTE:
THE SUBJECT PROPERTY SHOWN HEREON DOES LIE IN A SPECIAL FLOOD HAZARD AREA PER F.E.M.A. PANEL # 450[illegible] C0603 H DATED 8-23-1999

Canal "U"

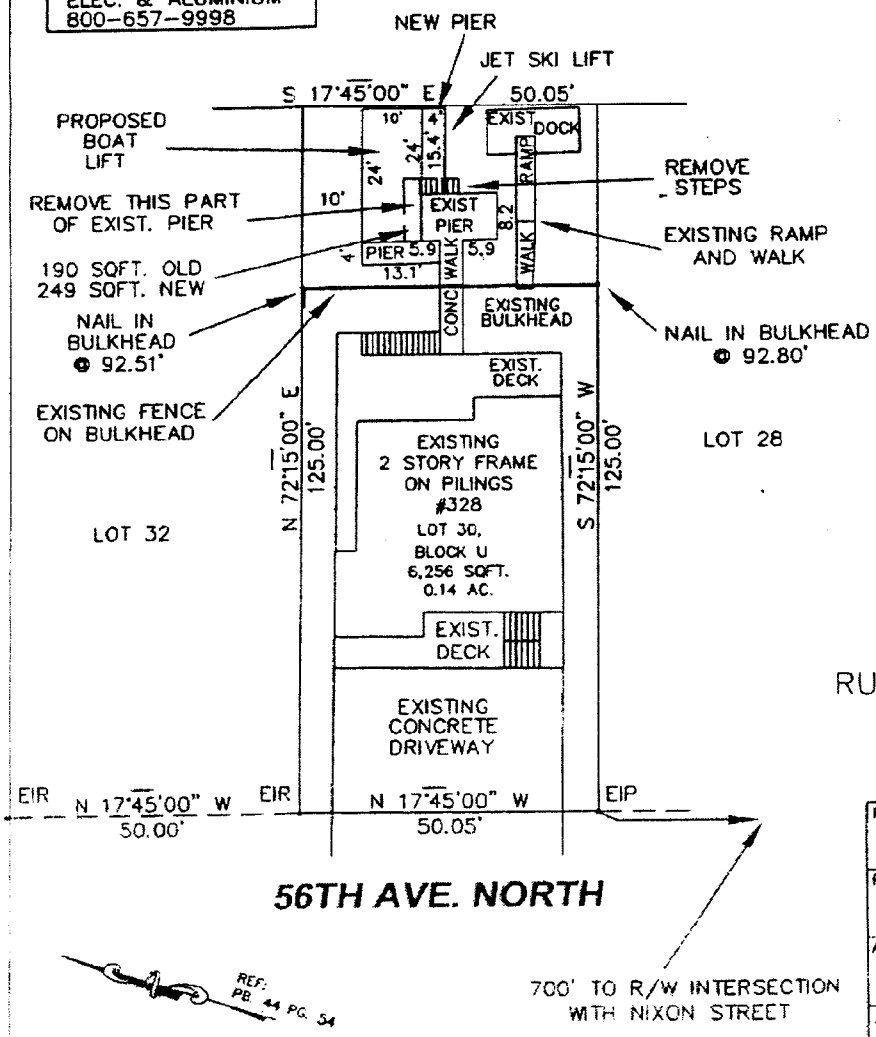

RUSS COURTNEY & ASSOCIATES
LAND SURVEYING & DESIGN
OFFICE (843) 281-8822

PROJECT TITLE: Construct new pier - After removal of portion of existing dock - boat lift - Jet Ski lift	
PROJECT LOCATION: 56th Ave N. N. Myrtle Beach, S.C.	
APPLICANT: Russ Courtney	
DATE: June 19, 2005	SCALE: 1" = 30'
APPLICATION #: OCRM-05-524	SHEET OF

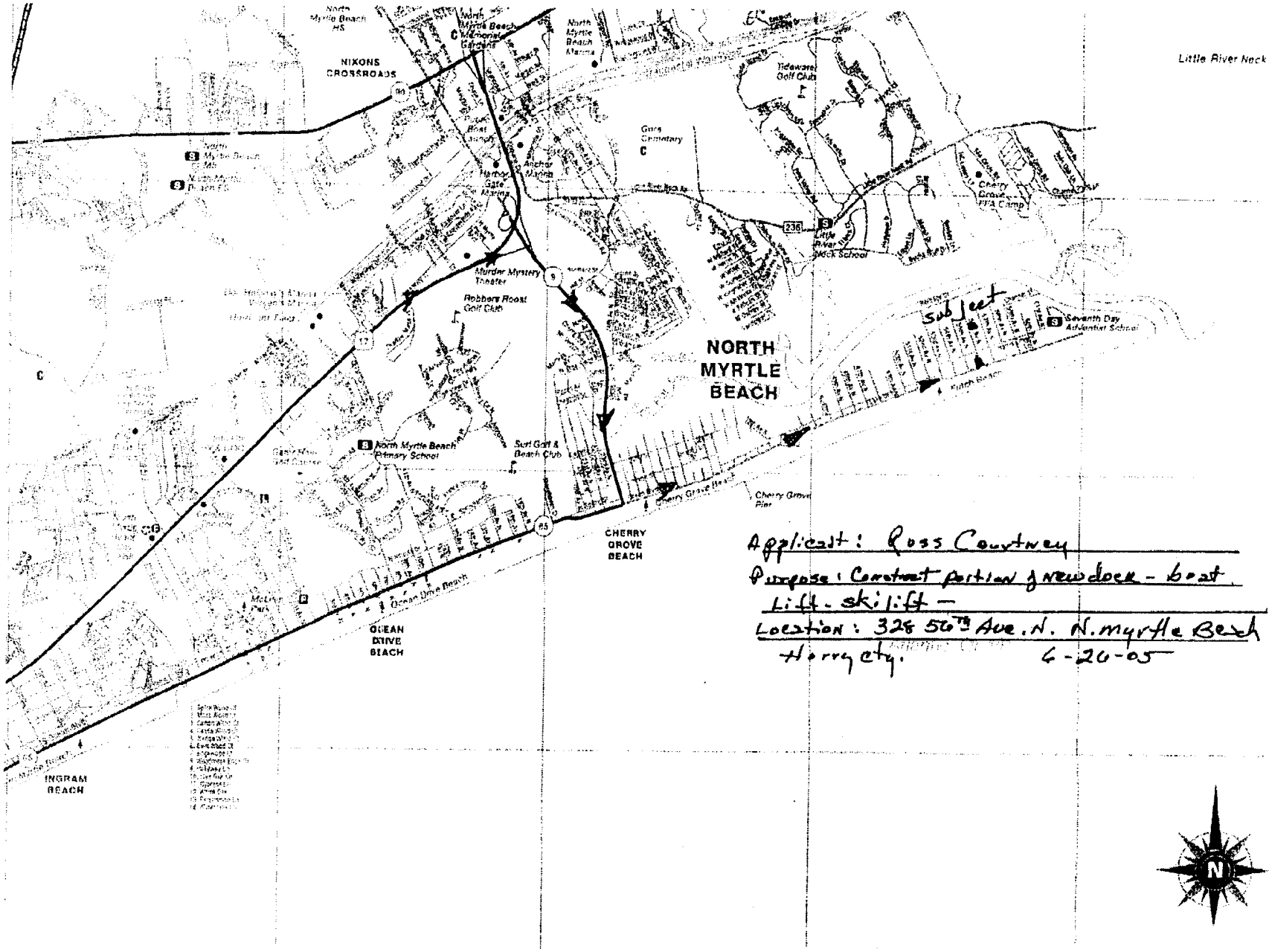

Applicant: Ross Courtney
Purpose: Construct portion of new dock - boat lift - skilift -
Location: 328 56th Ave. N. N. Myrtle Beach
Horry Cty. 6-26-05

OCRM-05-524

SCDHEC OFFICE OF OCEAN AND COASTAL RESOURCE MANAGEMENT
PERMIT APPLICATION PUBLIC NOTICE

July 7, 2005

Permit Number: OCRM-05-527
Permit ID: 52786

The SCDHEC Office of Ocean and Coastal Resource Management has received an application for a permit for the alteration of a critical area. This application was submitted pursuant to the Coastal Zone Management Act (Act 123) of the 1977 South Carolina General Assembly. The application, in brief, is described as follows:

APPLICANT: Eugene Carney, Jr.
326 Queens Road #18
Charlotte, NC 28204

LOCATION: On and adjacent to Man-Made Canal at 317 61st Ave North, Cherry Grove Section, North Myrtle Beach, Horry County, South Carolina.
TMS#: 131-15-17-007.

WORK: The work, as proposed, consists of the removal and replacement of an existing 50' bulkhead and the construction of a 10'x12' fixed dock (with handrails) and a 4'x8' walkway (with handrails) leading to a 5'x8' floating dock. The purpose of the proposed activity is for the applicant's private, recreational use as well as for erosion control.

This public notice is being distributed to all known interested persons and agencies to assist in developing facts on which a decision by OCRM can be based. Comments concerning the proposed work should be submitted in writing, setting forth sufficient detail to furnish a clear understanding of the reasons for support or opposition.

The decision to issue or deny a permit will be based on the individual merits of the application, the policies specified in the South Carolina Coastal Zone Management Act, and the considerations outlined in the State of South Carolina Coastal Zone Management Program. Interested parties who wish to be notified of final permit action must notify OCRM in writing of this request.

To assure review by OCRM, comments regarding this application must be received by OCRM on or before July 22, 2005. For further information please contact the project manager for this activity, Cindy Fitzgerald, at 843-238-4528 ext. 152.

PLEASE REPLY TO:

SCDHEC OFFICE OF OCEAN AND COASTAL RESOURCE MANAGEMENT
927 Shine Avenue
Myrtle Beach, SC 29577

Please refer to P/N# OCRM-05-527

for Cindy Fitzgerald, Environmental Manager

m

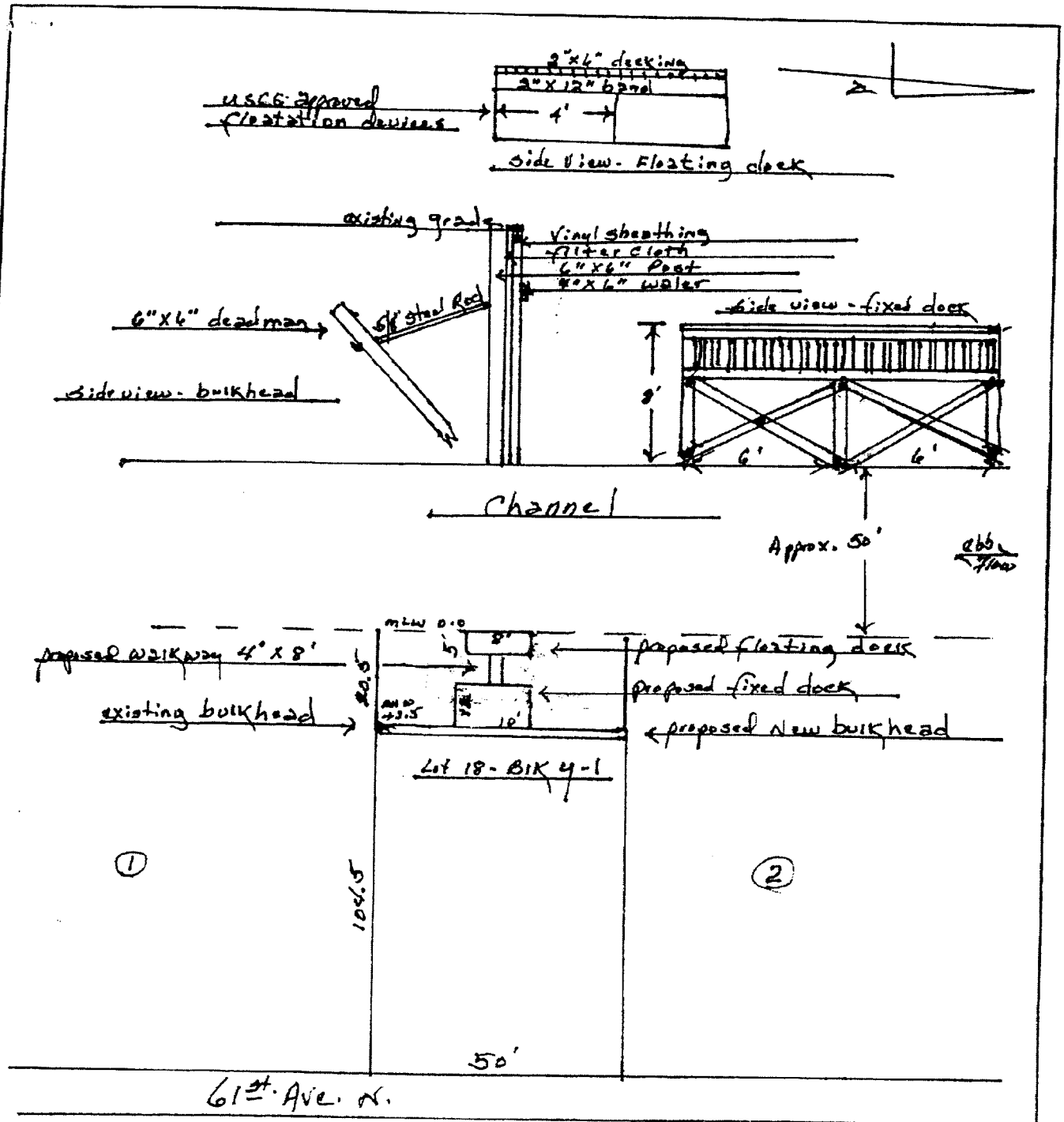

APPLICANT Eugene J. Carney	LOCATION 317 61st. Ave. N. N. Myrtle Beach, S.C.	ADJACENT PROPERTY OWNERS ①
ACTIVITY Construct new bulkhead - fixed dock floating dock	COUNTY Horry	②
FILE # OCRM-05-527	DATE	

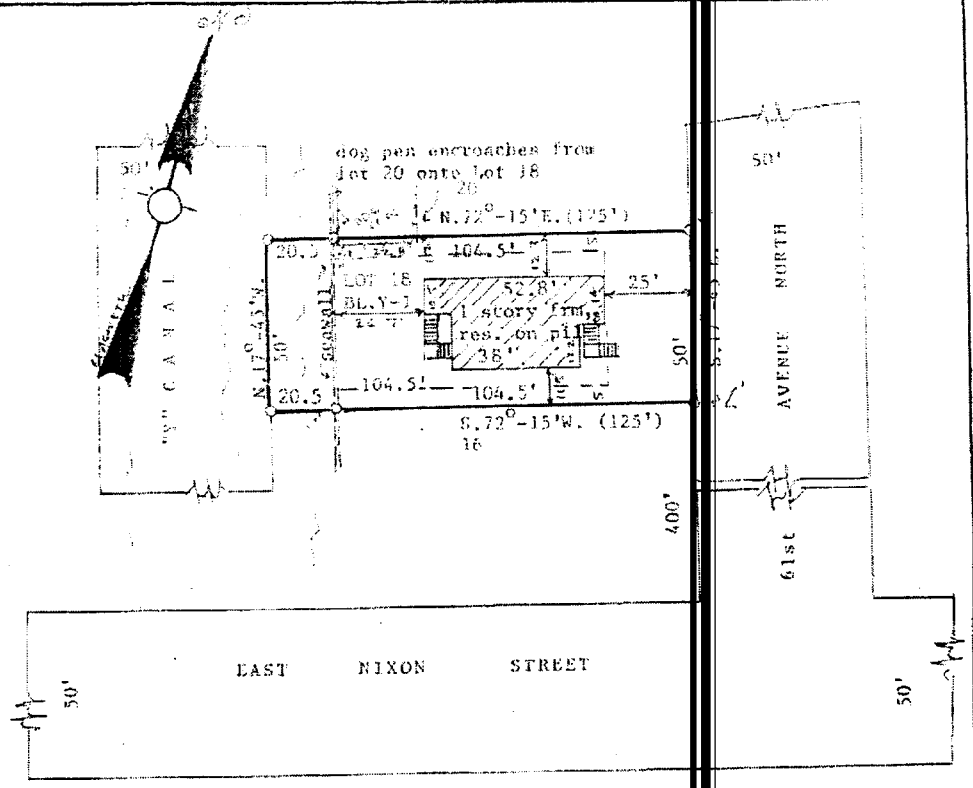

Setbacks:
Front - 25'
Rear - 20'
Sides - 5'

TMS NO. 131-15-17-007

THIS PROPERTY IS LOCATED
IN FLOOD ZONE AE, ELEV. 15' MSL
COMMUNITY-PANEL NO.
45051C0603 H (Revised 8-23-99)

STREET ADDRESS:
317 61st Avenue North
North Myrtle Beach, SC 29582

PLOT LAYOUT
A RESURVEY OF
LOT 18, BLOCK Y-1 - CHERRY GROVE SECTION OF
NORTH MYRTLE BEACH
LITTLE RIVER TOWNSHIP - HORRY COUNTY, S. C.
REF: MAP OF CHERRY GROVE BEACH RECORDED IN PLAT
BOOK 51, PAGE 52, HCR; DEED BOOK 2668, PAGE
748, HORRY COUNTY RECORDS.
OWNED BY
EUGENE J. CARNEY & REBECCA A. CARNEY

OCRM-05-527

SCALE OF FEET
1" = 40'

I hereby state that to the best of my knowledge, information, and belief, the survey shown herein was made in accordance with requirements of the Minimum Standards Manual for the practice of land surveying in South Carolina and meets or exceeds the requirements for a Class A survey as specified therein; also there are no visible encroachments or projections other than shown.

C. B. BERRY, R.L.S., SC NO. [illegible]
NORTH MYRTLE BEACH, SC 29582
(803)272-[illegible]

DECEMBER [illegible], 2003

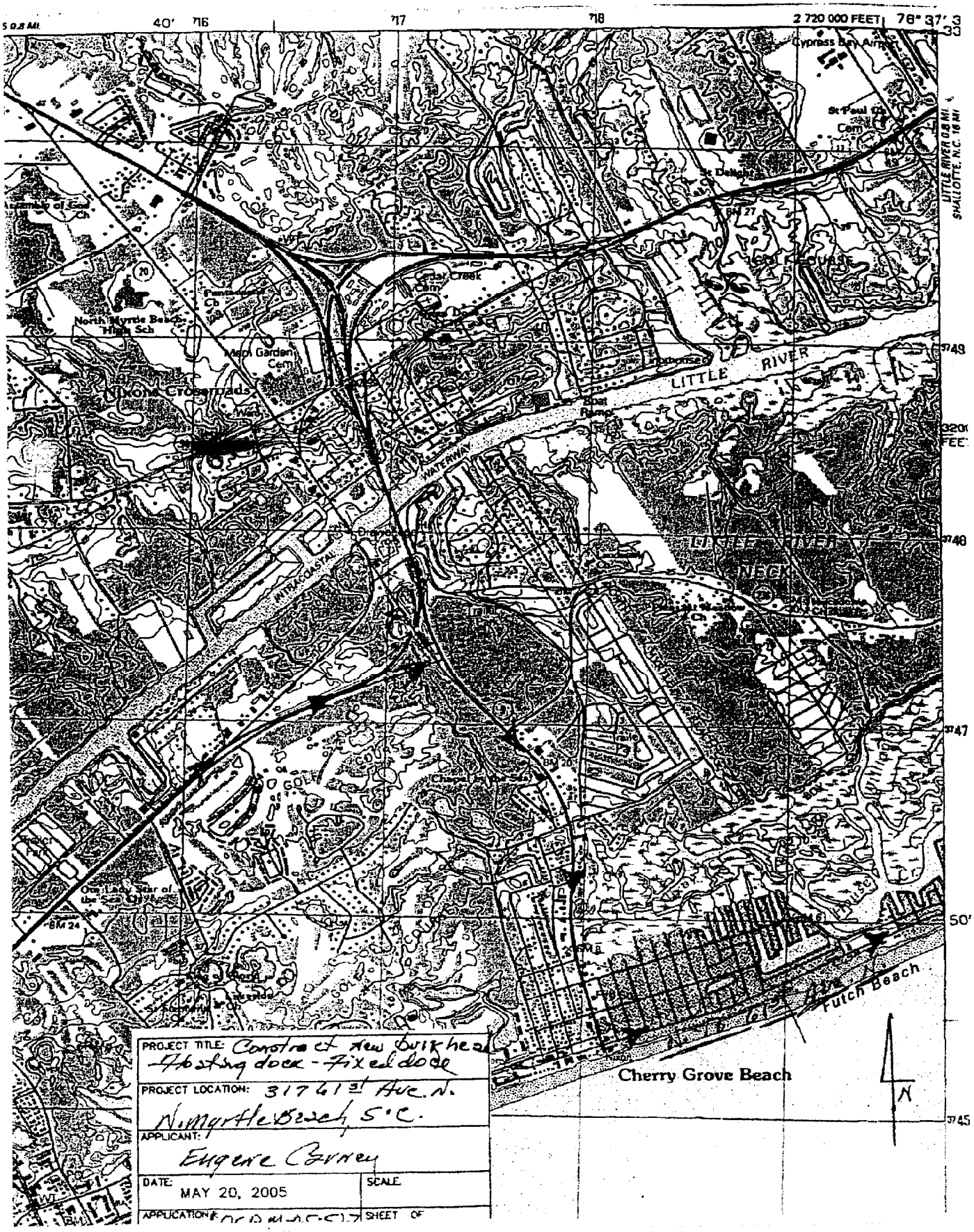

PROJECT TITLE: Construct new bulkhead floating dock - fixed dock

PROJECT LOCATION: 317 61st Ave. N. N. Myrtle Beach, S.C.

APPLICANT: Eugene Carney

DATE: MAY 20, 2005

SCALE

APPLICATION

SHEET OF

SCDHEC OFFICE OF OCEAN AND COASTAL RESOURCE MANAGEMENT
PERMIT APPLICATION PUBLIC NOTICE

July 7, 2005

Permit Number: OCRM-05-528
Permit ID: 52832

The SCDHEC Office of Ocean and Coastal Resource Management has received an application for a permit for the alteration of a critical area. This application was submitted pursuant to the Coastal Zone Management Act (Act 123) of the 1977 South Carolina General Assembly. The application, in brief, is described as follows:

APPLICANT: Lester Crawford and Catherine W. Crawford
5815 Highland Drive
Chevy Chase, MD 20185

LOCATION: On and adjacent to Debidue Creek at Lot 5 Prospect Point Loop, Georgetown, Georgetown County, South Carolina.
TMS#: 4-191-30 SPE.

WORK: The work, as proposed, consists of the construction of a 105' lf timber bulkhead. Also proposed, is the construction of a 4'x28' walkway (with handrails) leading to a 3'x16' ramp and an 8'x20' floating dock. The purpose of the proposed activity is for the applicant's private, recreational use as well as for erosion control.

This public notice is being distributed to all known interested persons and agencies to assist in developing facts on which a decision by OCRM can be based. Comments concerning the proposed work should be submitted in writing, setting forth sufficient detail to furnish a clear understanding of the reasons for support or opposition.

The decision to issue or deny a permit will be based on the individual merits of the application, the policies specified in the South Carolina Coastal Zone Management Act, and the considerations outlined in the State of South Carolina Coastal Zone Management Program. Interested parties who wish to be notified of final permit action must notify OCRM in writing of this request.

To assure review by OCRM, comments regarding this application must be received by OCRM on or before July 22, 2005. For further information please contact the project manager for this activity, CindyFitzgerald, at 843-238-4528 ext. 152.

PLEASE REPLY TO:

SCDHEC OFFICE OF OCEAN AND COASTAL RESOURCE MANAGEMENT
927 Shine Avenue
Myrtle Beach, SC 29577

Please refer to P/N# OCRM-05-528

W. J. Keglow
for Cindy Fitzgerald, Environmental Manager

m

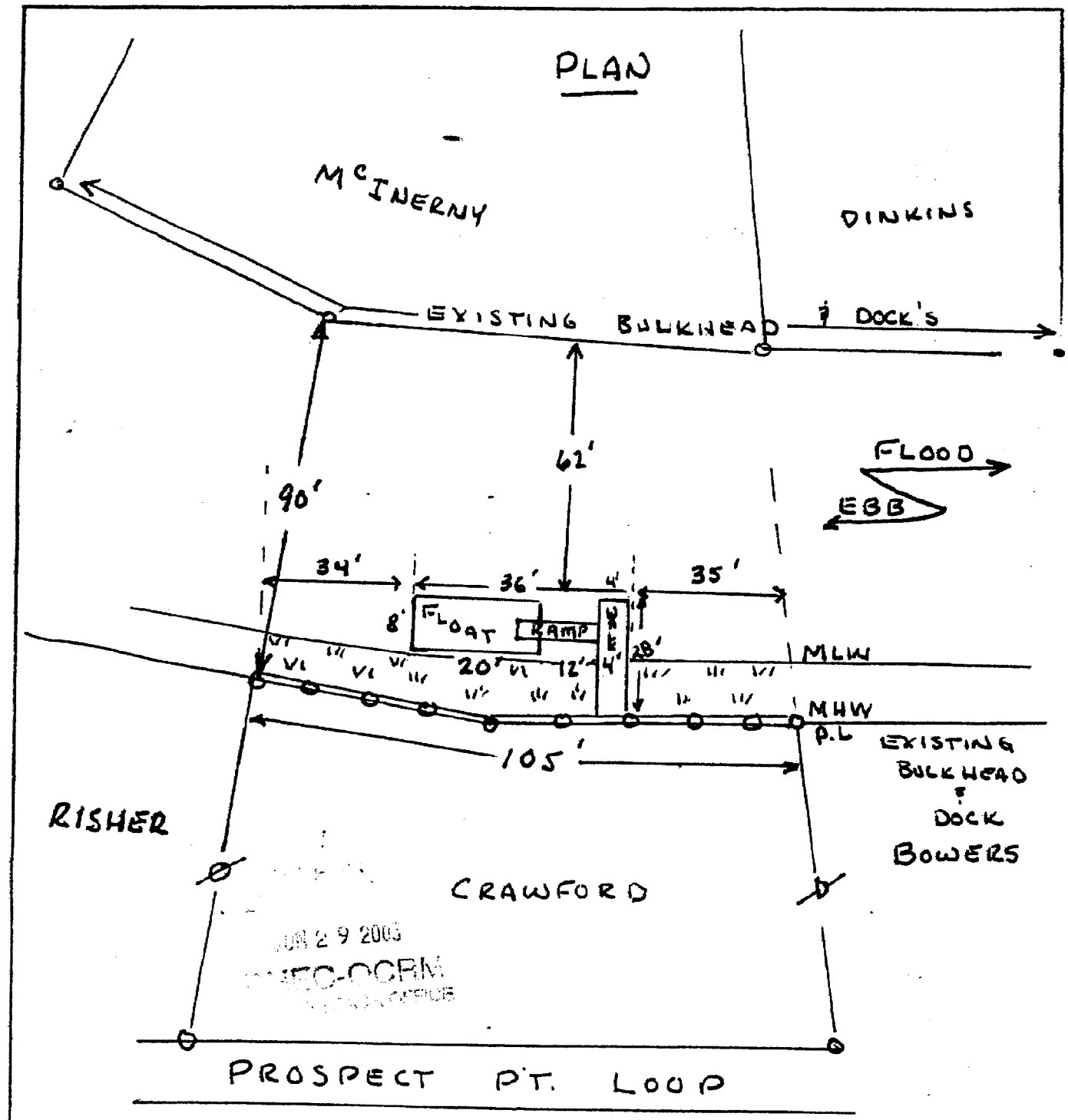

JUN 2 9 2005
OCRM

APPLICANT: L. CRAWFORD	LOCATION: DEBORDIEU PROSPECT PT. LOOP	ADJACENT PROPERTY OW TATE BOWERS
ACTIVITY: BULKHEAD & DOCK SYS.	COUNTY: GEORGETOWN	L. RISHER
P/N # OCRM-05-528	DATE: 6-27-05	

SIDE VIEW

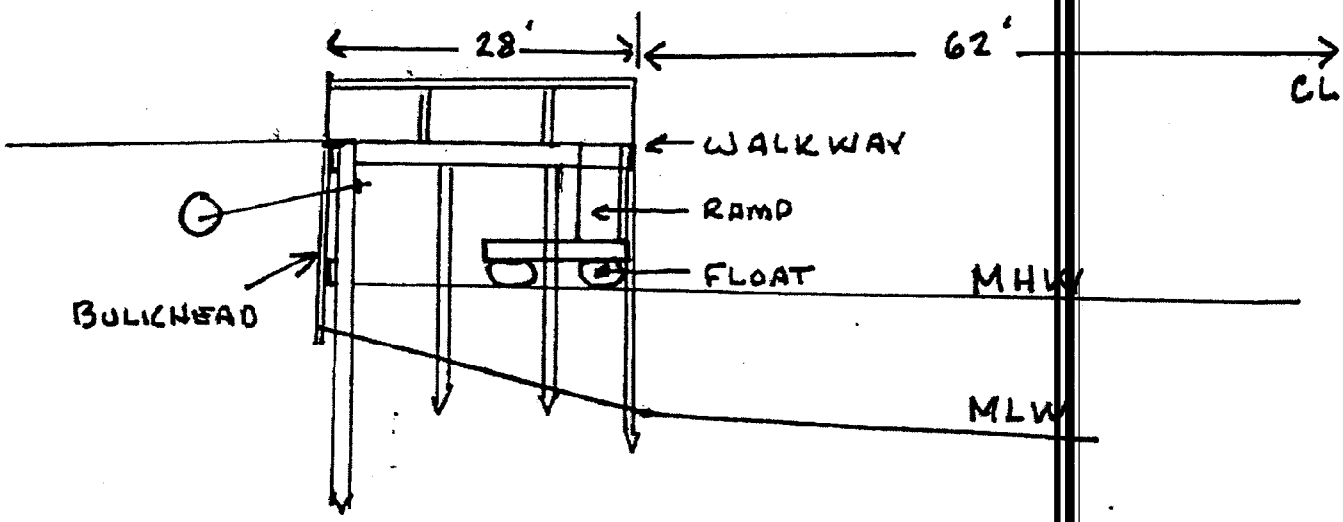

RECEIVED
JUN 29 2005
DEC-OCRM
BEACH OFFICE

APPLICANT: L. CRAWFORD	LOCATION: DEBORDIEU	ADJACENT PROPERTY OW
ACTIVITY: BULKHEAD & DOCK SYS	PROSPECT PT. LOOP	TETS BOWERS
	COUNTY: GEORGETOWN	L RISHER
P/N #	DATE: 6-27-05	

RECEIVED
JUN 29 2005
DHEC-OCRM
MYRTLE BEACH OFFICE

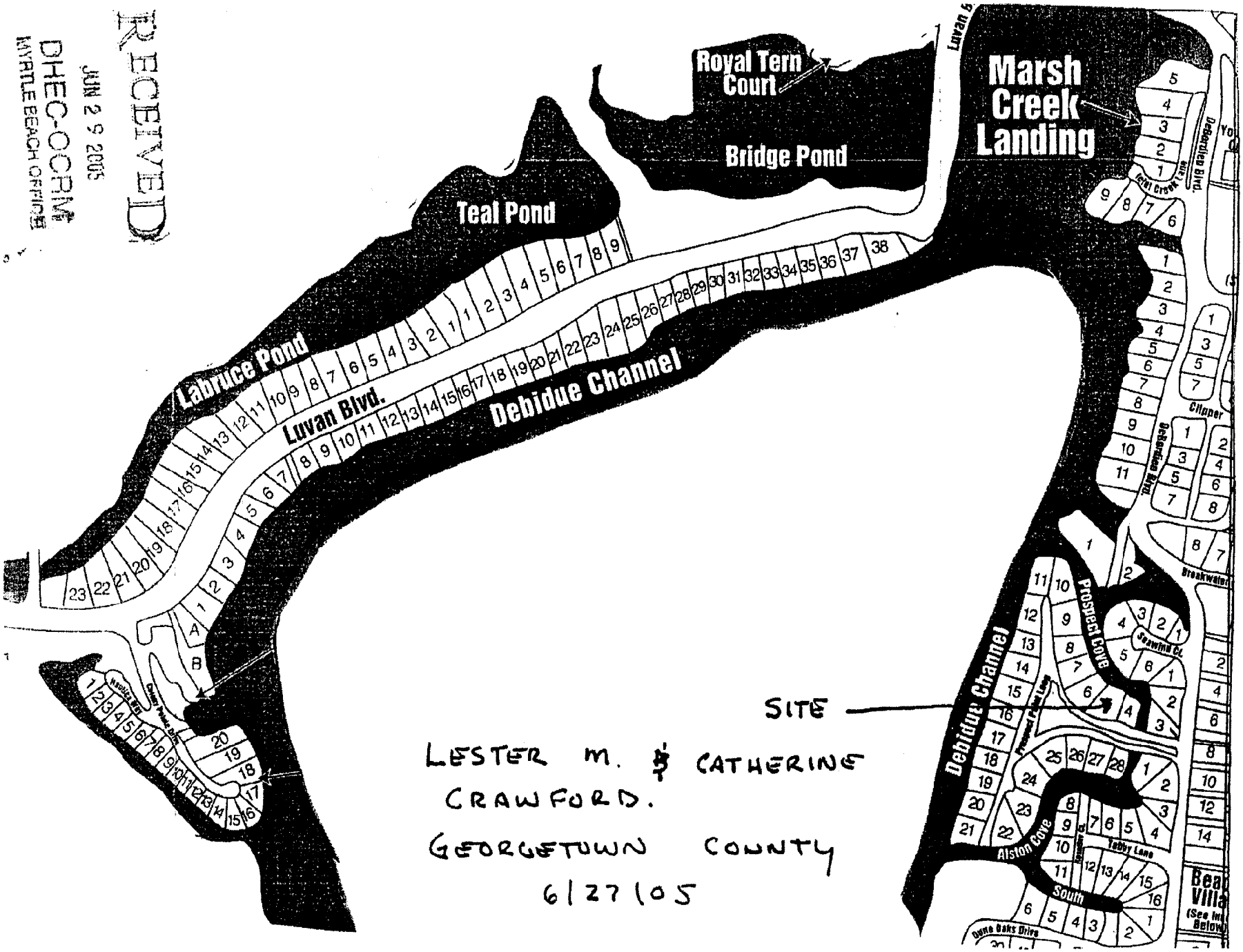

LESTER M. & CATHERINE CRAWFORD.
GEORGETOWN COUNTY
6/27/05

SCDHEC OFFICE OF OCEAN AND COASTAL RESOURCE MANAGEMENT
PERMIT APPLICATION PUBLIC NOTICE

July 7, 2005

Permit Number: OCRM-05-890
Permit ID: 52791

The SCDHEC Office of Ocean and Coastal Resource Management has received an application for a permit for the alteration of a critical area. This application was submitted pursuant to the Coastal Zone Management Act (Act 123) of the 1977 South Carolina General Assembly. The application, in brief, is described as follows:

APPLICANT: Perry Hall
19 Holbrook Drive
Beaufort SC 29902

LOCATION: On and adjacent to Battery Creek at 15 Petigru Dr, Beaufort, Beaufort County, South Carolina.
TMS#: R120-029-00A-0116-0000.

WORK: The work as proposed consists of constructing a private dock. The proposed structure will have ~~a 4'x450' walkway with handrails leading to 15'x15'~~ covered fixed pierhead. Channelward of the pierhead will be a 3'x24' ramp leading to a 10'x20' floating dock. To the right of the pierhead will be a 13'x13', 4 pile boatlift with a 3'x25' catwalk. The purpose for the dock is for the property owner's private, recreational use.

This public notice is being distributed to all known interested persons and agencies to assist in developing facts on which a decision by OCRM can be based. Comments concerning the proposed work should be submitted in writing, setting forth sufficient detail to furnish a clear understanding of the reasons for support or opposition.

The decision to issue or deny a permit will be based on the individual merits of the application, the policies specified in the South Carolina Coastal Zone Management Act, and the considerations outlined in the State of South Carolina Coastal Zone Management Program. Interested parties who wish to be notified of final permit action must notify OCRM in writing of this request.

To assure review by OCRM, comments regarding this application must be received by OCRM on or before July 22, 2005.

PLEASE REPLY TO:

SCDHEC OFFICE OF OCEAN AND COASTAL RESOURCE MANAGEMENT
104 Parker Drive
Beaufort, South Carolina 29906

Please refer to P/N# OCRM-05-890

RECEIVED
JUL 0 1 2005
DHEC-OCRM
CHARLESTON OFFICE

C. W. "Rocky" Browder, III, Regional Permit Administrator

m

DOCK PERMIT SKETCH
PREPARED FOR
PERRY & CAROL HALL

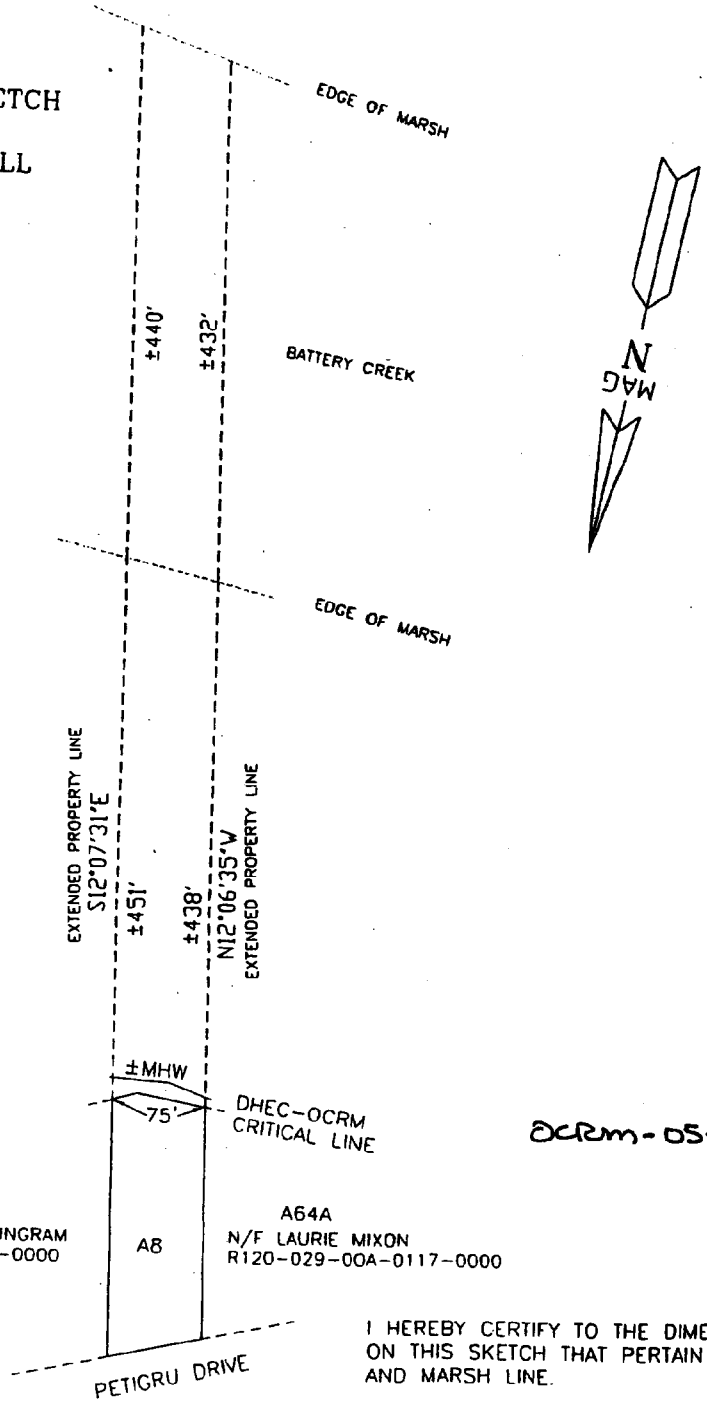

OCRM-05-890

I HEREBY CERTIFY TO THE DIMENSIONS SHOWN ON THIS SKETCH THAT PERTAIN TO CRITICAL LINE AND MARSH LINE.

R120-029-00A-0116-0000

0 50' 100' 200' 300'

SCALE 1" = 100'

JUNE 24, 2005
P12067A/JJ

DAVID S. YOUMANS RLS 9765
BEAUFORT SURVEYING, INC.
1613 PARIS AVENUE
PORT ROYAL, S.C. 29935
PHONE (843) 524-3261 525-1175

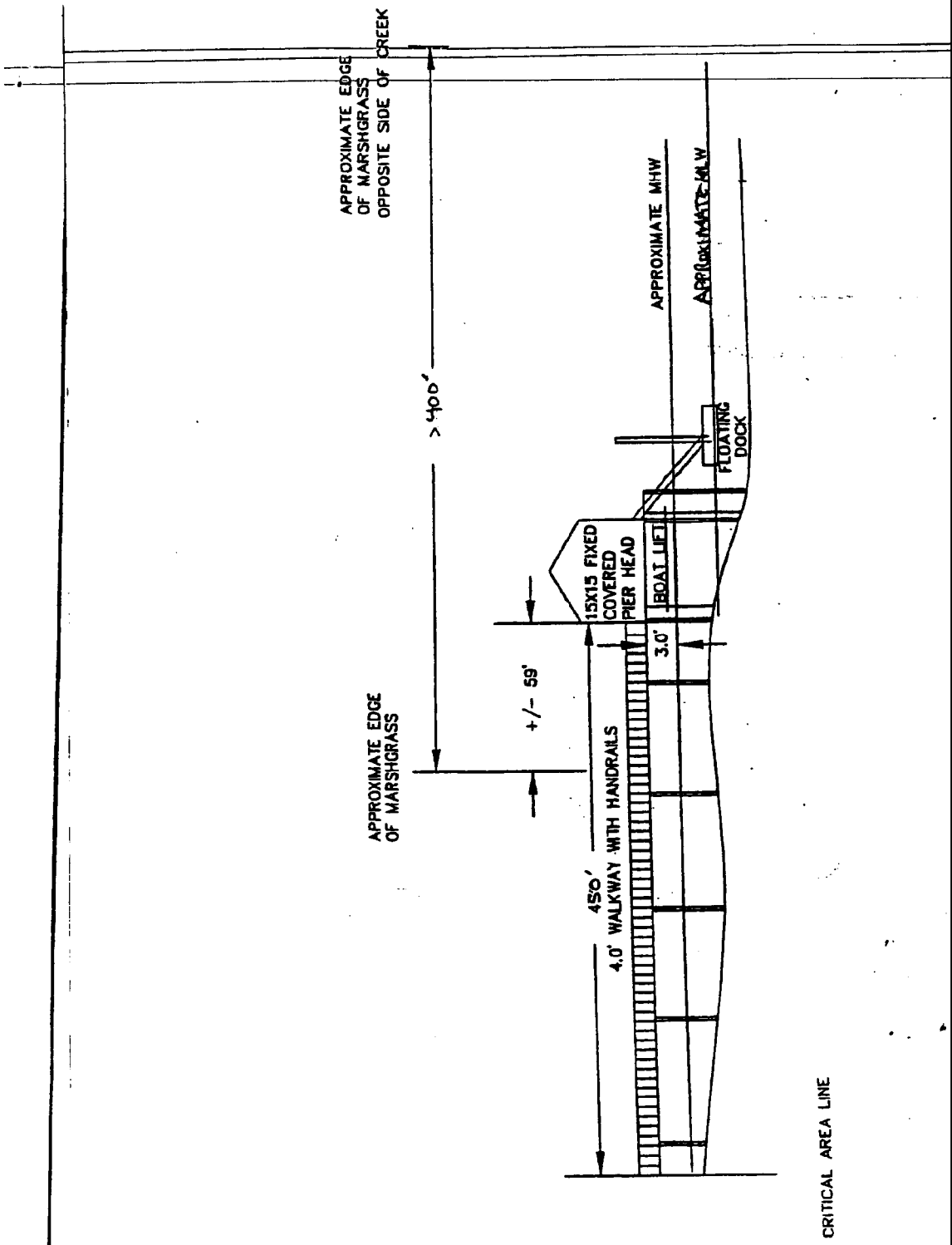

DRAWING NOT TO SCALE

APPLICANT: PERRY WALL

ACTIVITY: PRIVATE DOCK

P/N # OCRM-05-890

LOCATION: 15 PETIGRU DRIVE
BATTERY POINT SUBD.

COUNTY: BEAUFORT

DATE: 6-24-05

ADJACENT PROPERTY OWNERS:
1) INGRAM
2) MIXSON

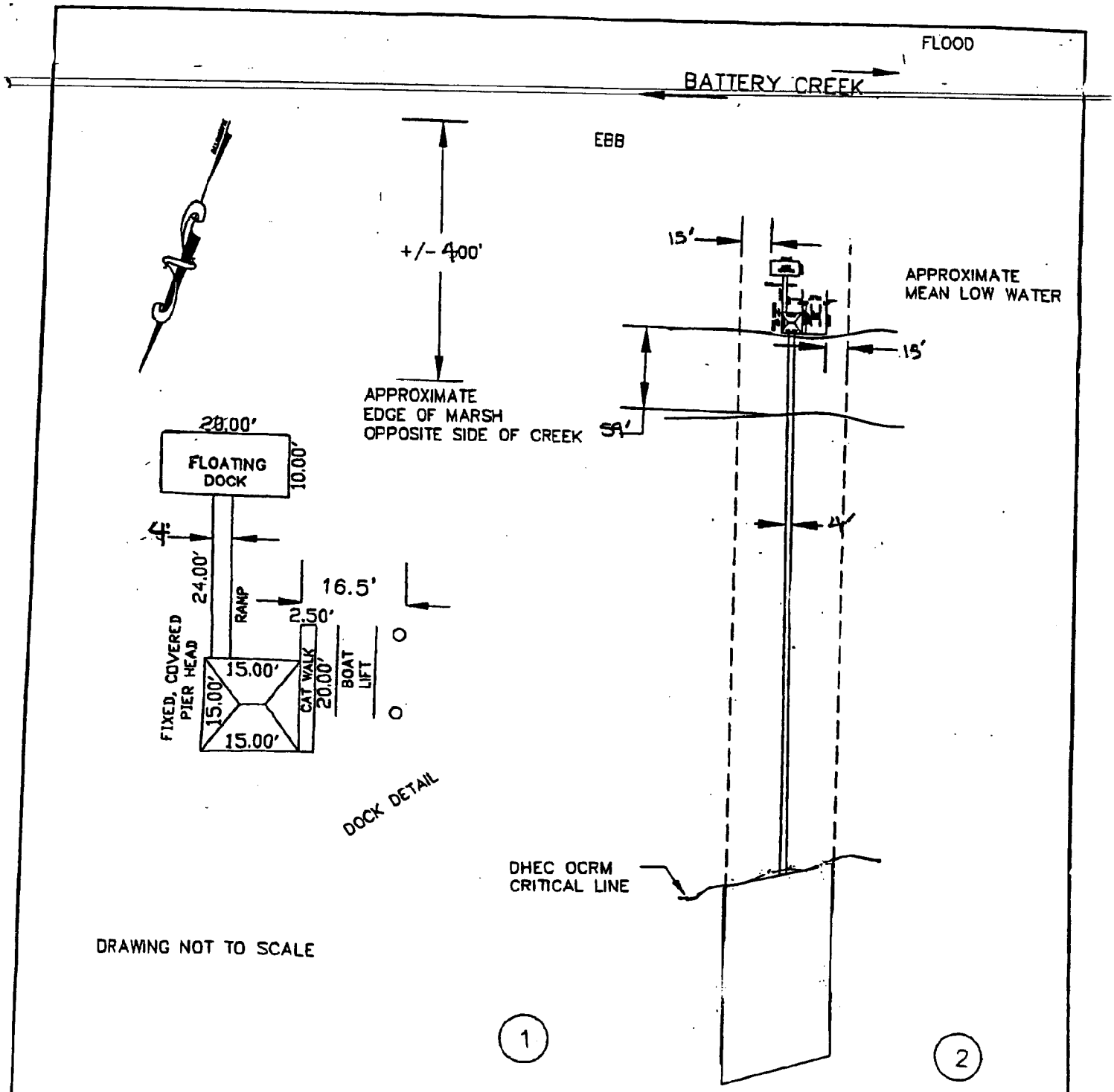

APPLICANT: PERRY HALL	LOCATION: 15 PETIGRU DRIVE BATTERY POINT SUBD.	ADJACENT PROPERTY OWNERS: 1) INGRAM 2) MIXSON
ACTIVITY: PRIVATE DOCK	COUNTY: BEAUFORT	
P/N # OCRM-05-890	DATE: 6-24-05	

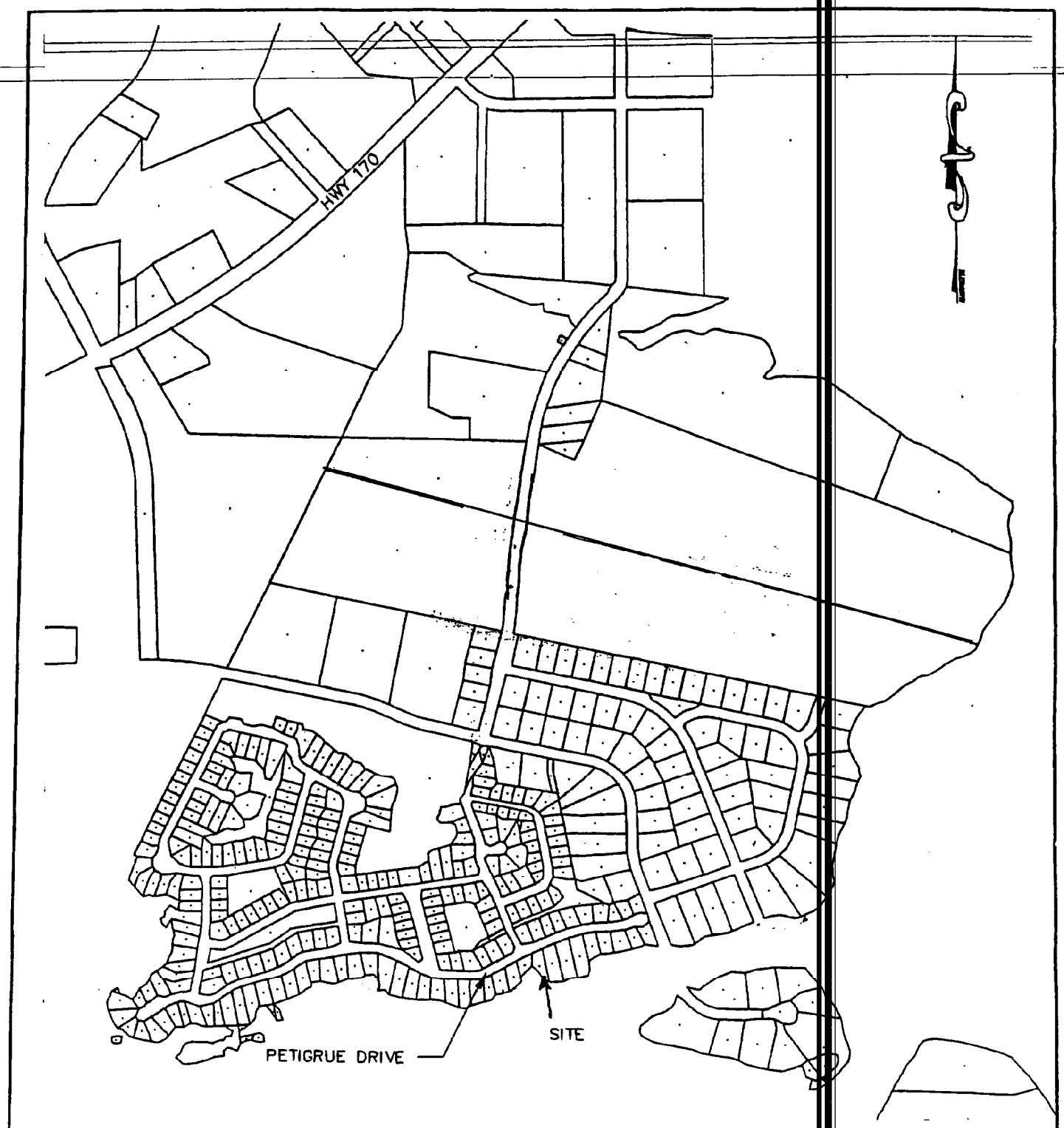

APPLICANT: PERRY HALL	LOCATION: 15 PETIGRU DRIVE BATTERY POINT SUBD.	ADJACENT PROPERTY OWNERS:
ACTIVITY: PRIVATE DOCK	COUNTY: BEAUFORT	1) INGRAM
P/N # OCRM-05-890	DATE: 6-24-05	2) MIXSON

SCDHEC OFFICE OF OCEAN AND COASTAL RESOURCE MANAGEMENT
PERMIT APPLICATION PUBLIC NOTICE

July 7, 2005

Permit Number: OCRM-05-891
Permit ID: 52790

The SCDHEC Office of Ocean and Coastal Resource Management has received an application for a permit for the alteration of a critical area. This application was submitted pursuant to the Coastal Zone Management Act (Act 123) of the 1977 South Carolina General Assembly. The application, in brief, is described as follows:

APPLICANT: William W Evely
C/o Atlantic Marine Construction Co Inc
372 County Shed Rd
Beaufort SC 29906

LOCATION: On and adjacent to Whale Branch River at 126 Seacreast Lane, Seabrook, Beaufort County, South Carolina.
TMS#: R100-013-000-0015-0000.

WORK: The work as proposed consists of constructing a private dock. The proposed structure will have a 4'x461' walkway with handrails leading to 16'x16' covered fixed pierhead. Channelward of the pierhead will be a 3'x24' ramp leading to a 10'x30' floating dock. On the shoreward side of the float will be a 13'x13', 4 pile boatlift. The purpose for the dock is for the property owner's private, recreational use.

This public notice is being distributed to all known interested persons and agencies to assist in developing facts on which a decision by OCRM can be based. Comments concerning the proposed work should be submitted in writing, setting forth sufficient detail to furnish a clear understanding of the reasons for support or opposition.

The decision to issue or deny a permit will be based on the individual merits of the application, the policies specified in the South Carolina Coastal Zone Management Act, and the considerations outlined in the State of South Carolina Coastal Zone Management Program. Interested parties who wish to be notified of final permit action must notify OCRM in writing of this request.

To assure review by OCRM, comments regarding this application must be received by OCRM on or before July 22, 2005.

PLEASE REPLY TO:

SCDHEC OFFICE OF OCEAN AND COASTAL RESOURCE MANAGEMENT
104 Parker Drive
Beaufort, South Carolina 29906

Please refer to P/N# OCRM-05-891

C. W. "Rocky" Browder, III, Regional Permit Administrator

m

SOUTH CAROLINA
GASQUE & ASSOCIATES, INC.
No. C00192
CERTIFICATE OF AUTHORIZATION

GASQUE & ASSOCIATES INC.
LAND SURVEYORS & PLANNERS

28 PROFESSIONAL VILLAGE CIRCLE, BEAUFORT, S.C.
P.O. BOX 1363, BEAUFORT, S.C.
PHONE (843) 522-1798

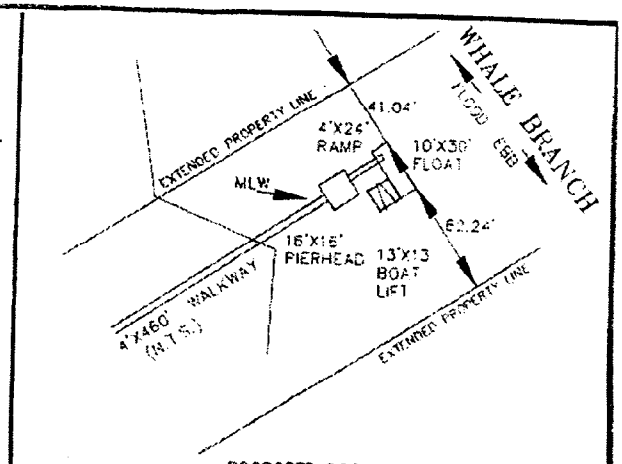

PROPOSED DOCK DETAIL (N.T.S.)

NOTE;
DISTANCES AND PLACEMENT OF DOCKS MUST BE VERIFIED BY CONTRACTOR

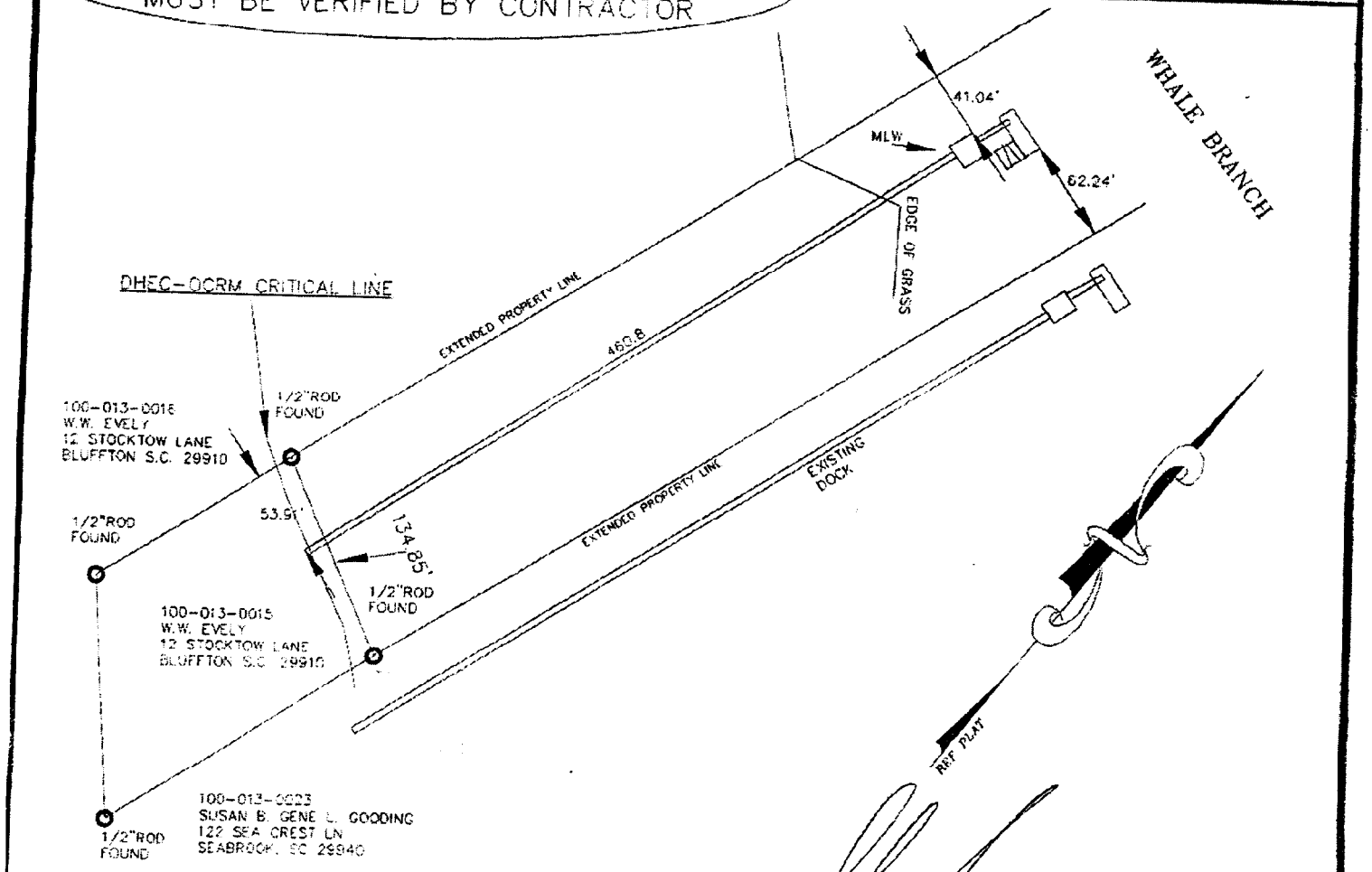

100 50 0 100 200 300

SCALE: 1"=100' SCALE IN FEET DATE: 6/8/05

DAVID E. GASQUE, R.L.S. JOB # 28867
S.C. REGISTRATION NUMBER 10506 FB#NA/A.E. DSGN#3
THIS PLAT IS NOT BINDING UNLESS ACCOMPANIED BY AN ORIGINAL SIGNATURE AND AN EMBOSSED SEAL.

APPLICANT: William Evely ACTIVITY: Private Dock OCRM-05-891	LOCATION: 126 SeaCrest LN Stuarts Point COUNTY: B.F.T DATE: 6/28/05	ADJACENT PROPERTY OWNERS: 1. End of Isl. 2. Gooding

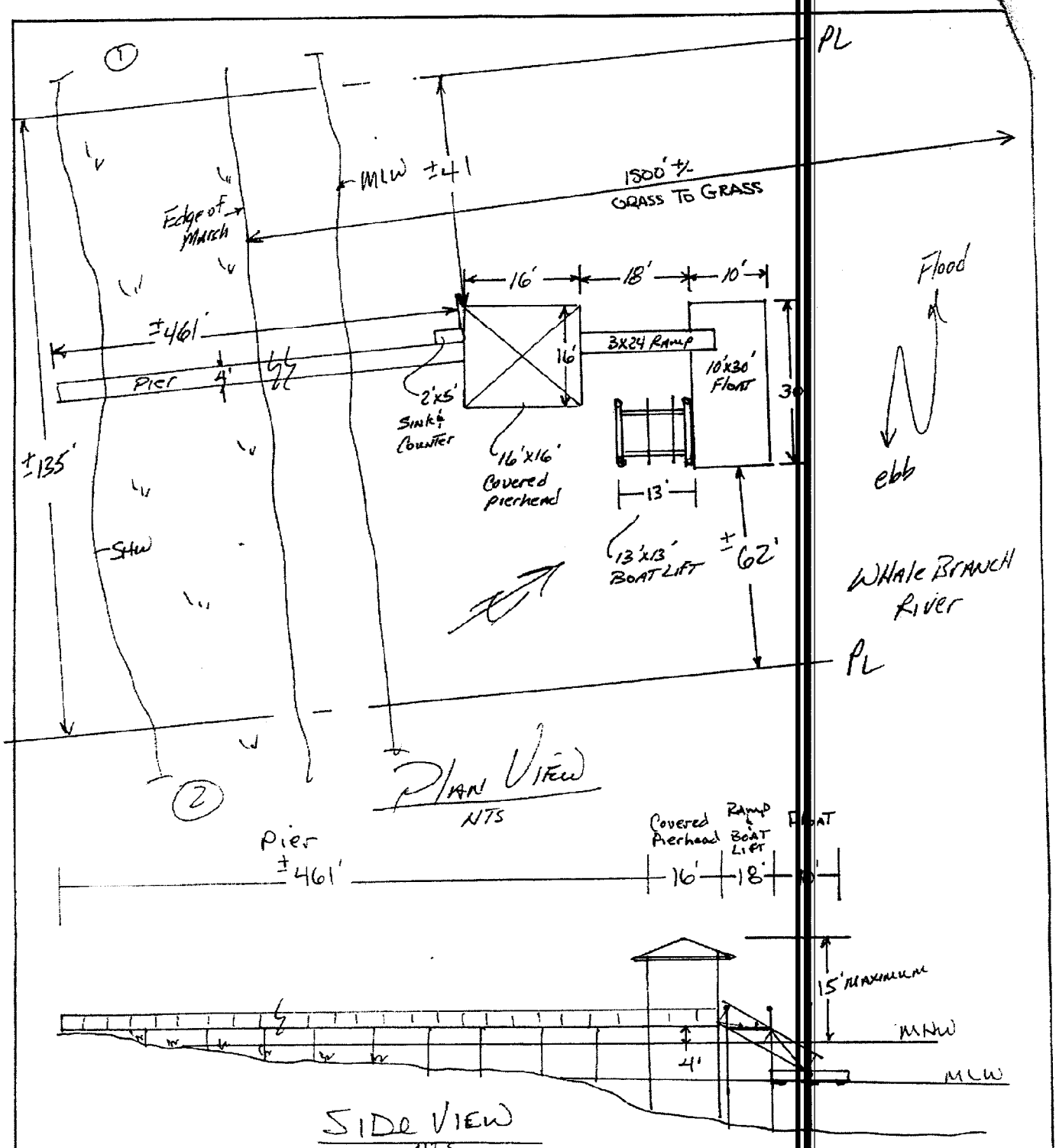

APPLICANT: William Evely	LOCATION: 126 Seacrest Lane Stuarts Point Area	ADJACENT PROPERTY OW
ACTIVITY: Private Dock	COUNTY: Beaufort	1.) End of Island
P/N # OCRM-05-891	DATE: 6/7/05	2.) Gooding

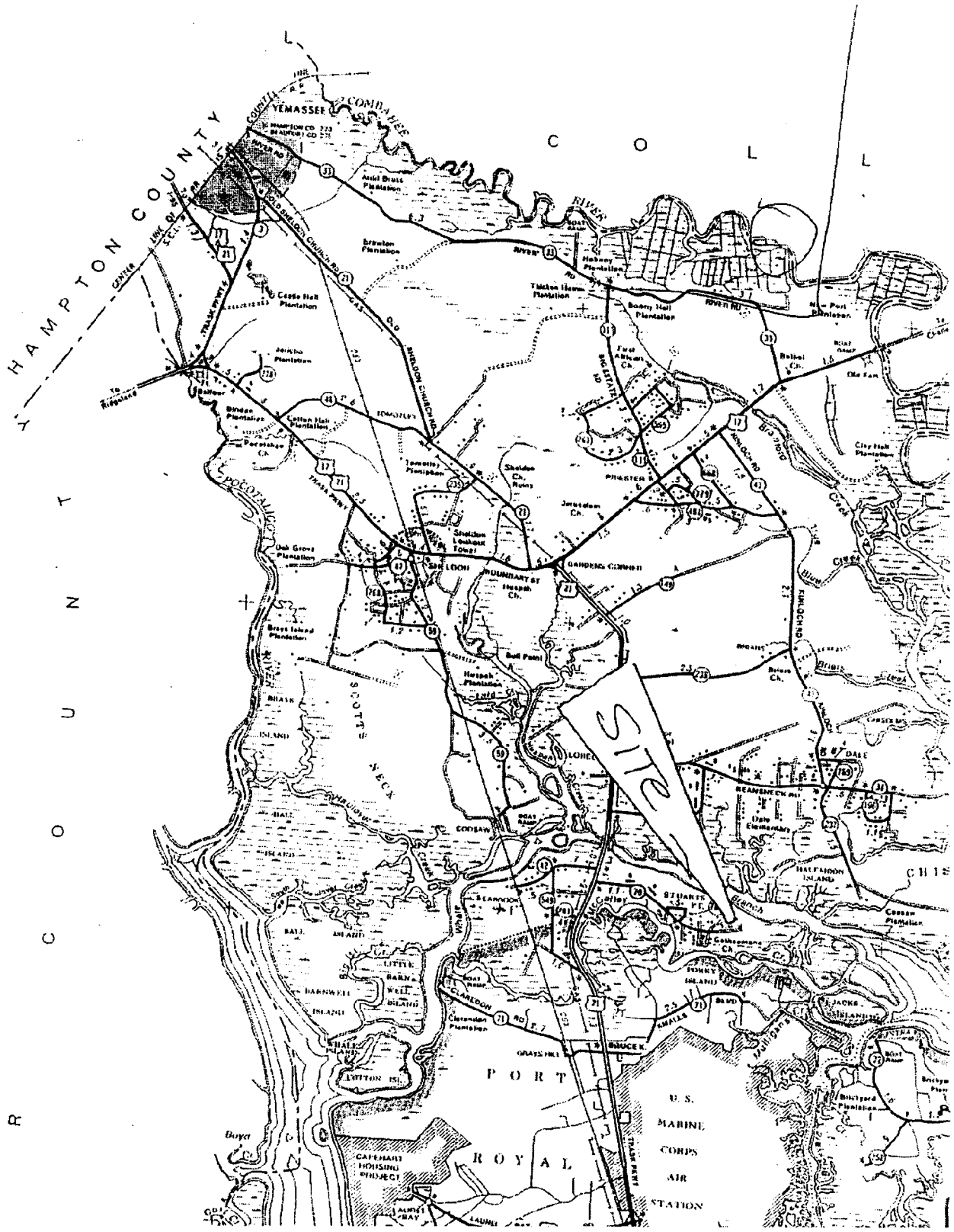

APPLICANT: William Evely	LOCATION: 126 Seacrest LANE Stuarts Point Area	ADJACENT PROPERTY O
ACTIVITY: Private Dock	COUNTY: Beaufort	1.) End of Island
P/N # OCRM-05-891	DATE: 6/7/05	2.) Gooding

SCDHEC OFFICE OF OCEAN AND COASTAL RESOURCE MANAGEMENT
PERMIT APPLICATION PUBLIC NOTICE

July 7, 2005

Permit Number: OCRM-05-892
Permit ID: 527[illegible]

The SCDHEC Office of Ocean and Coastal Resource Management has received an application for a permit for the alteration of a critical area. This application was submitted pursuant to the Coastal Zone Management Act (Act 123) of the 1977 South Carolina General Assembly. The application, in brief, is described as follows:

APPLICANT: Louis F Schleuger
P O Box 773
Lobeco SC 29931-0773

LOCATION: On and adjacent to Huspah Creek at 1958 Trask Pkwy, Lobeco, Beaufort County, South Carolina.
TMS#: R700-037-000-009A-0000.

WORK: The work as proposed consists of constructing a private dock. The proposed structure will have a 4'x125' walkway with handrails leading to 10'x10' fixed pierhead. The purpose for the dock is for the property owner's private, recreational use.

This public notice is being distributed to all known interested persons and agencies to assist in developing facts on which a decision by OCRM can be based. Comments concerning the proposed work should be submitted in writing, setting forth sufficient detail to furnish a clear understanding of the reasons for support or opposition.

The decision to issue or deny a permit will be based on the individual merits of the application, the policies specified in the South Carolina Coastal Zone Management Act, and the considerations outlined in the State of South Carolina Coastal Zone Management Program. Interested parties who wish to be notified of final permit action must notify OCRM in writing of this request.

To assure review by OCRM, comments regarding this application must be received by OCRM on or before July 22, 2005.

PLEASE REPLY TO:

SCDHEC OFFICE OF OCEAN AND COASTAL RESOURCE MANAGEMENT
104 Parker Drive
Beaufort, South Carolina 29906

Please refer to P/N# OCRM-05-892

C. W. "Rocky" Browder, III, Regional Permit Administrator

m

DOCK PERMIT SKETCH
PREPARED FOR
LOUIS & SANAE SCHLEUGER

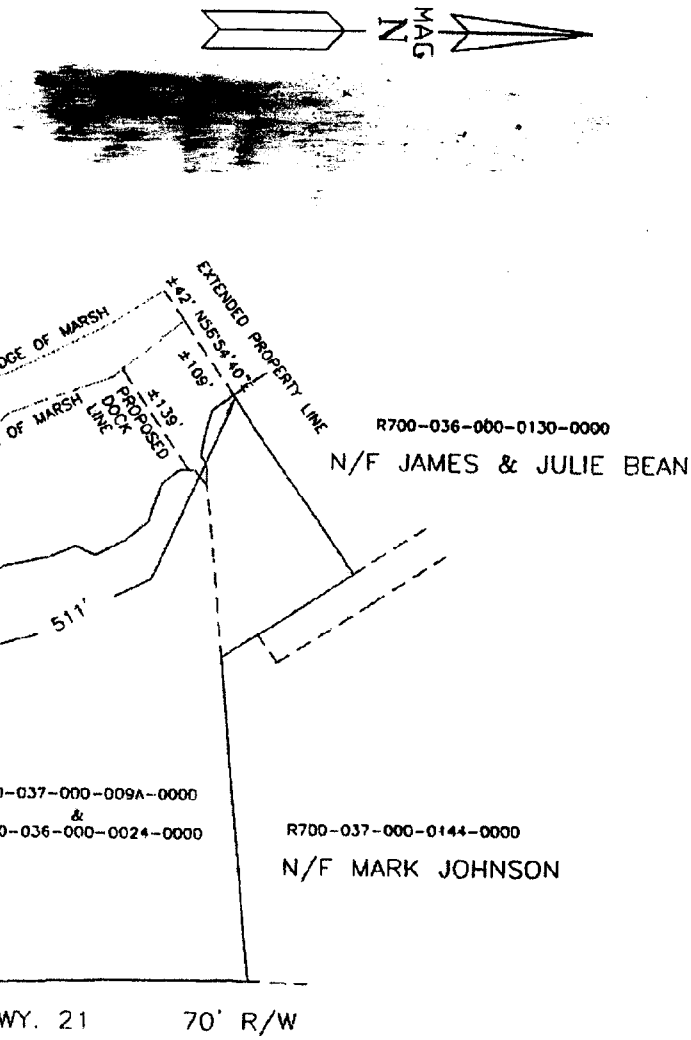

OCRM-05-892
Louis F. Schleuger

0 100' 200' 400' 600'

SCALE 1" = 200'

JUNE 15, 2005
P11128A/JJ

I HEREBY CERTIFY TO THE DIMENSIONS SHOWN ON THIS SKETCH THAT PERTAIN TO CRITICAL LINE AND MARSH LINE.

DAVID S. YOUMANS RLS 9765
BEAUFORT SURVEYING, INC.
1613 PARIS AVENUE
PORT ROYAL, S.C. 29935
PHONE (843) 524-3261 525-1175

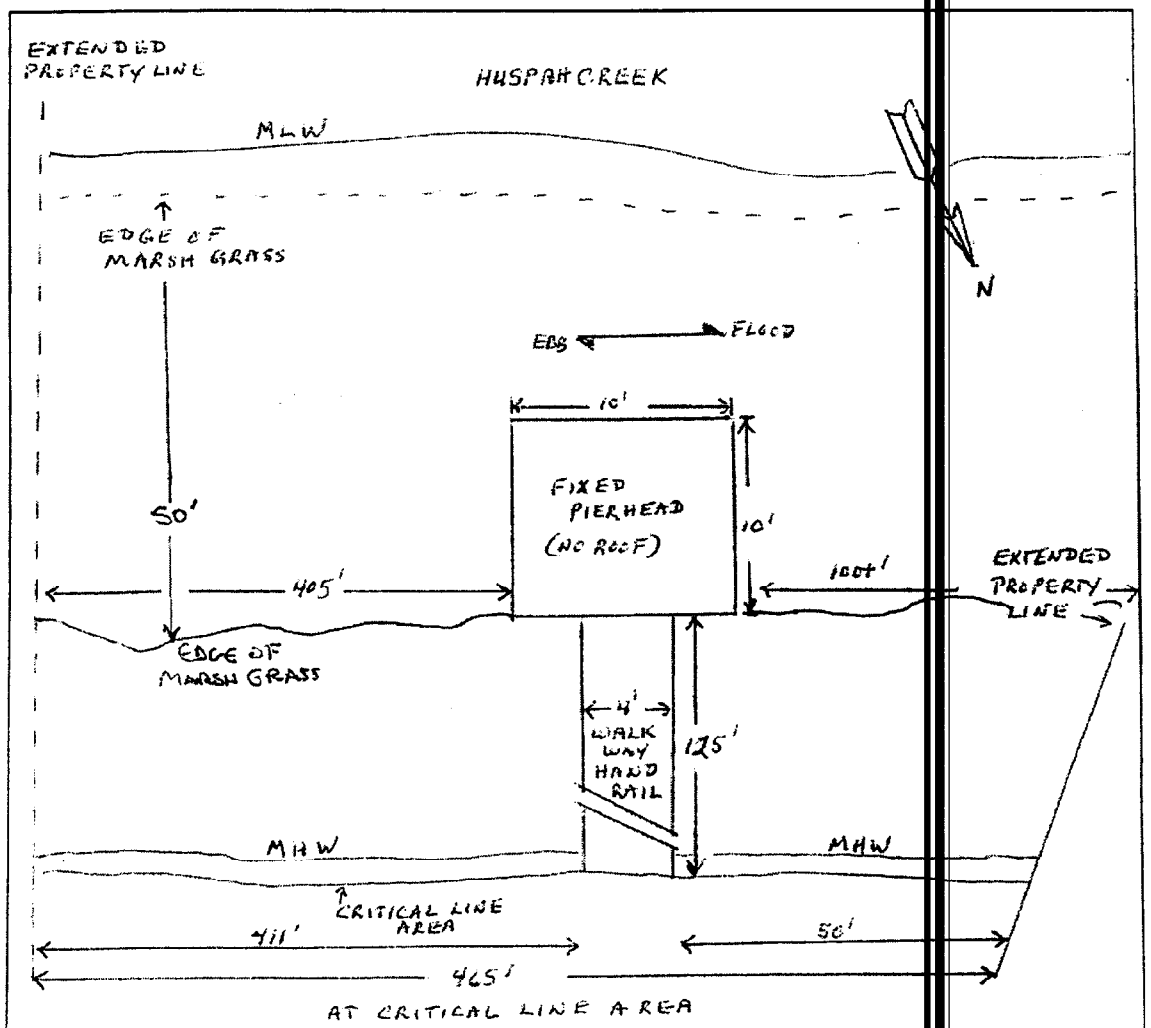

DRAWING NOT TO SCALE

Applicant: Louis Schleuger Activity: PRIVATE DOCK RECREATIONAL & [redacted] P/N #[redacted]	Location: 1959 TRASK PARKWAY LOBECO, SC 29931 County: Beaufort Date: 2 JUNE 2005	Adjacent Property Owners 1. GEORGE BUSBY 2. EVERETT BROWN 3. JAMES BEAN 4. MARK JOHNSON

DCROM-05-892

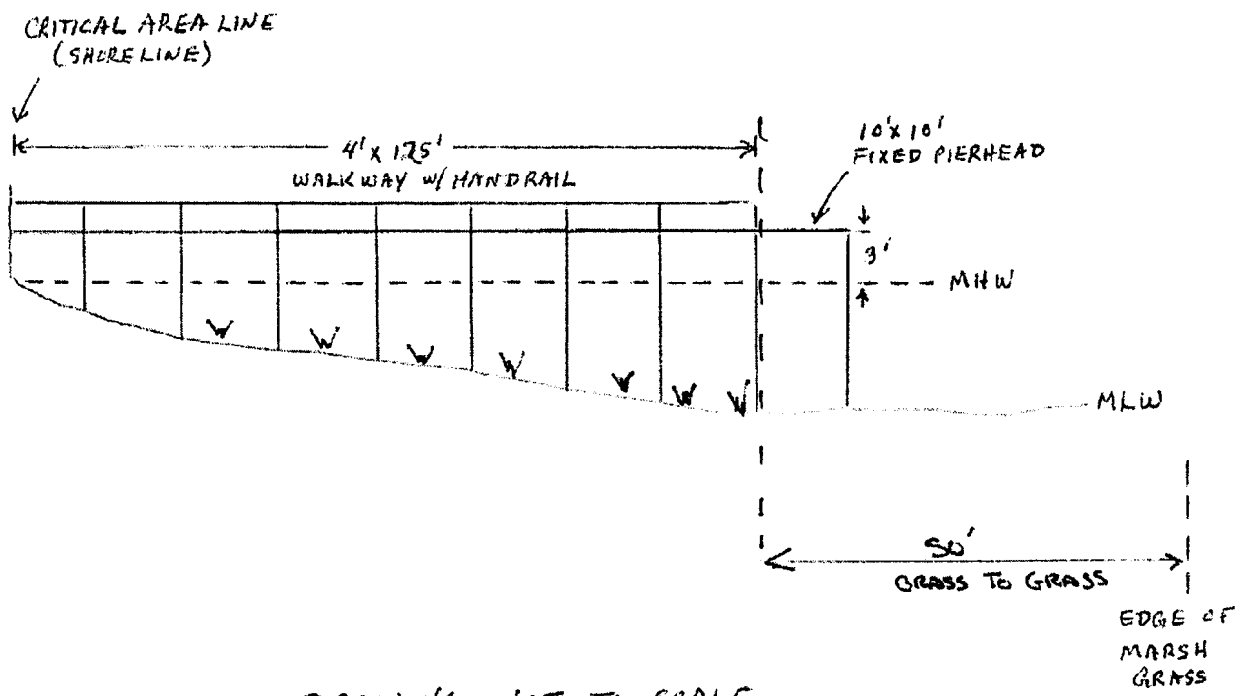

DRAWING NOT TO SCALE

Applicant: LOUIS SCHLEUGER Activity: PRIVATE DOCK RECREATIONAL [redacted] P/N # [redacted] OCRM-05-892	Location: 1958 TRASK PARKWAY LOBECO SC 29931 County: BEAUFORT Date: 2 JUNE 2005	Adjacent Property Owners: 1. GEORGE BUSBY 4. MARK JOHNSON 2. EVON BROWN 3. JAMES BEAN

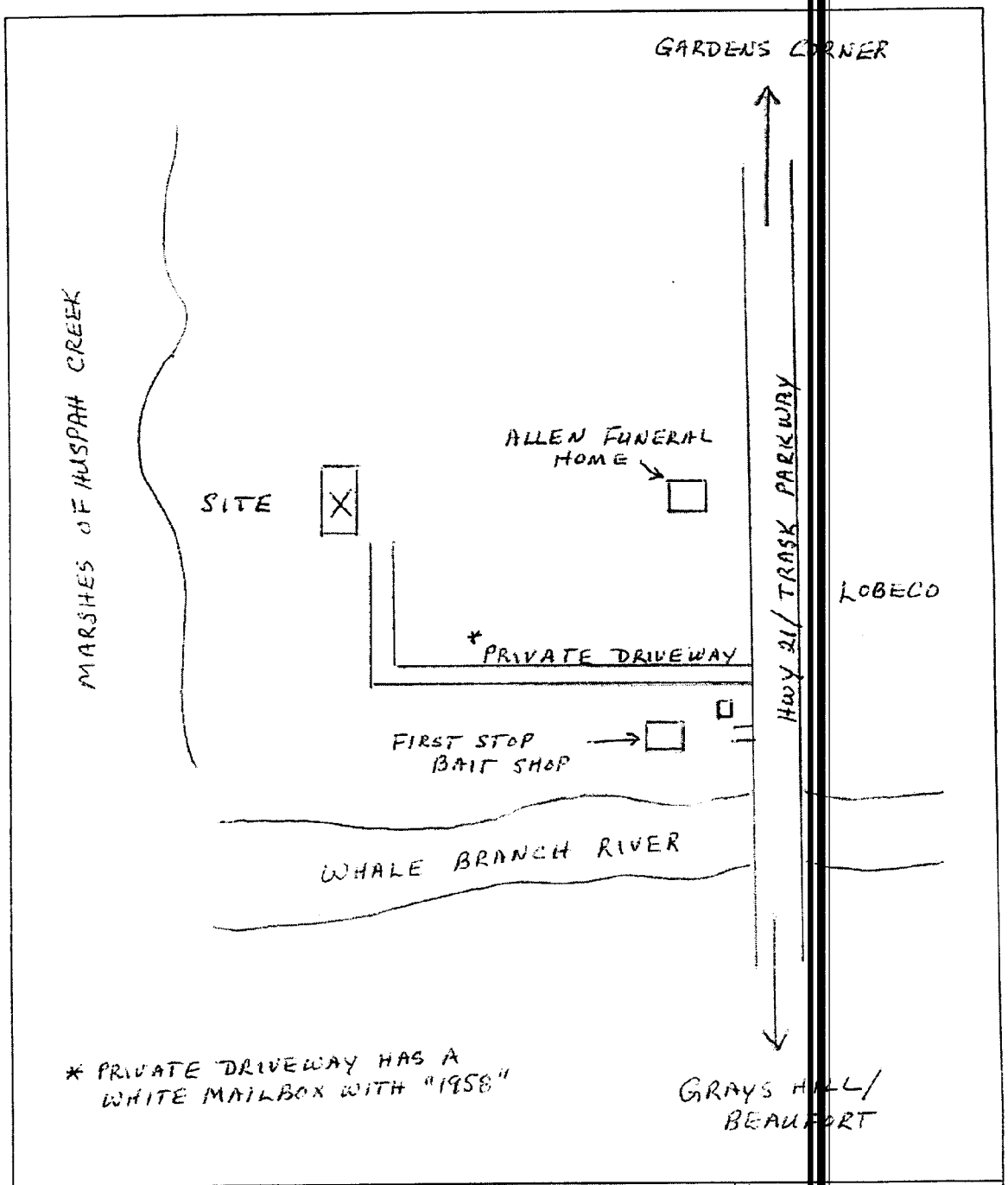

Applicant: Louis Schleuger Activity: PRIVATE DOCK RECREATIONAL P/N # OCRM-05-882	Location: 1958 TRASK PARKWAY LOBECO SC 29931 County: Beaufort Date: 3 JUNE 2005	Adjacent Property Owners 1. GEORGE BUSBY 2. EVON BROWN 3. JAMES DEAN 4. MARK JOHNSON

SCDHEC OFFICE OF OCEAN AND COASTAL RESOURCE MANAGEMENT
PERMIT APPLICATION PUBLIC NOTICE

July 7, 2005

Permit Number: OCRM-05-893
Permit ID: 52809

The SCDHEC Office of Ocean and Coastal Resource Management has received an application for a permit for the alteration of a critical area. This application was submitted pursuant to the Coastal Zone Management Act (Act 123) of the 1977 South Carolina General Assembly. The application, in brief, is described as follows:

APPLICANT: John & Rebecca Rosenberg
119 Bull Point Drive
Seabrook SC 29940

LOCATION: On and adjacent to Huspa Creek at 117 (Lot 42) Bull Point Dr, Seabrook, Beaufort County, South Carolina.
TMS#: R700-027-000-0092-0000.

WORK: The work as proposed consists of making additions to an existing private dock. The applicant proposes to enlarge the permitted fixed pierhead from 10'X10' to 20'X20'and add a roof. Also, proposed will be a single pile boatlift to the right of the pierhead. The purpose for the dock additions is for the property owner's private, recreational use.

This public notice is being distributed to all known interested persons and agencies to assist in developing facts on which a decision by OCRM can be based. Comments concerning the proposed work should be submitted in writing, setting forth sufficient detail to furnish a clear understanding of the reasons for support or opposition.

The decision to issue or deny a permit will be based on the individual merits of the application, the policies specified in the South Carolina Coastal Zone Management Act, and the considerations outlined in the State of South Carolina Coastal Zone Management Program. Interested parties who wish to be notified of final permit action must notify OCRM in writing of this request.

To assure review by OCRM, comments regarding this application must be received by OCRM on or before July 22, 2005

PLEASE REPLY TO:

SCDHEC OFFICE OF OCEAN AND COASTAL RESOURCE MANAGEMENT
104 Parker Drive
Beaufort, South Carolina 29906

Please refer to P/N# OCRM-05-893

C. W. "Rocky" Browder, III, Regional Permit Administrator

m

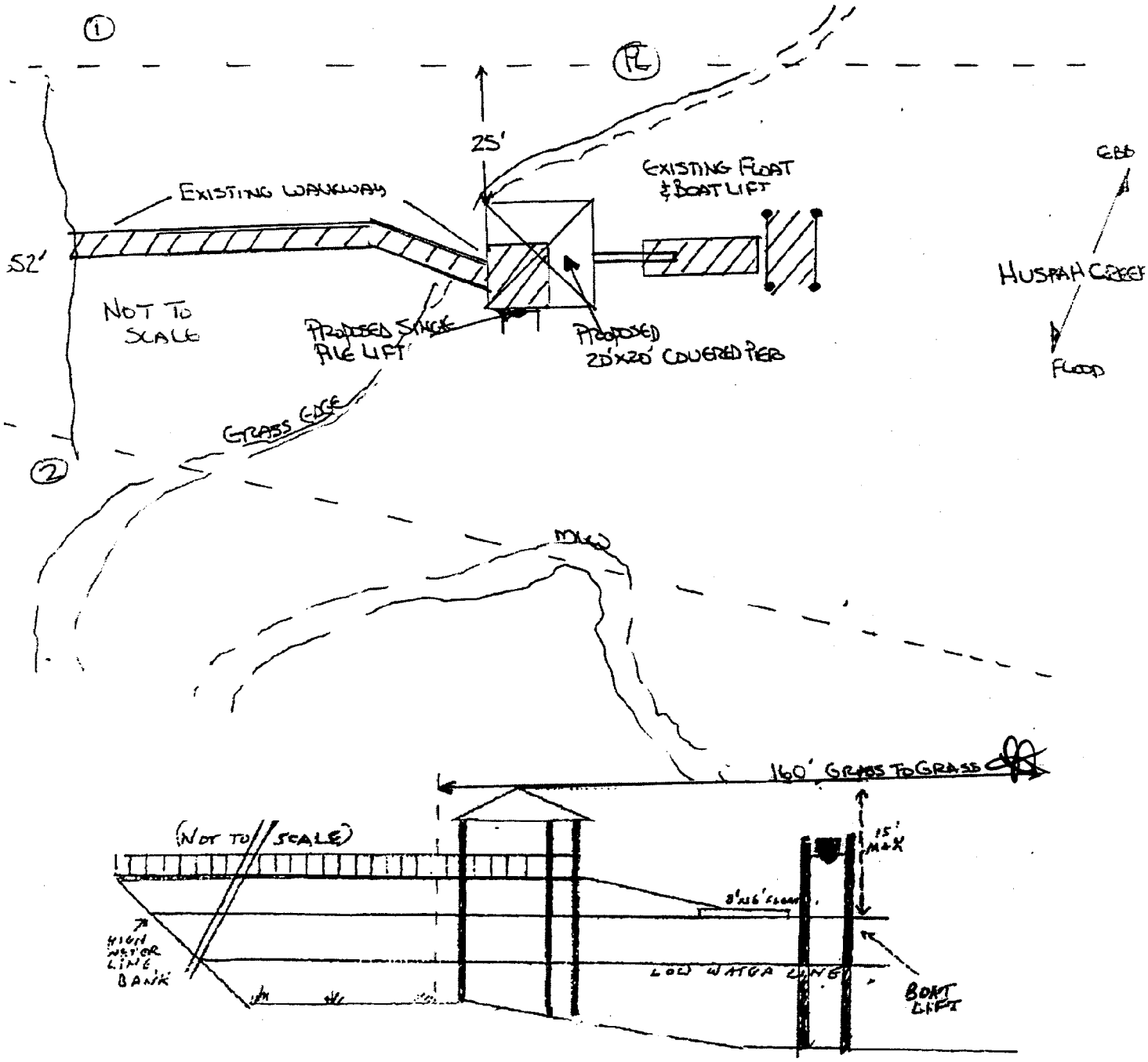

APPLICANT: JOHN & REBECCA ROSENBERG	LOCATION: LOT 42 & 43	ADJACENT PROPERTY OWNERS:
ACTIVITY: ADDITIONS TO EXISTING DOCK	117 BULL POINT PLANTATION SHELDON	1) LAMBE
	COUNTY: BEAUFORT	2) COUSAR
FILE #: OCRM-05-893	DATE: 6-30-05	

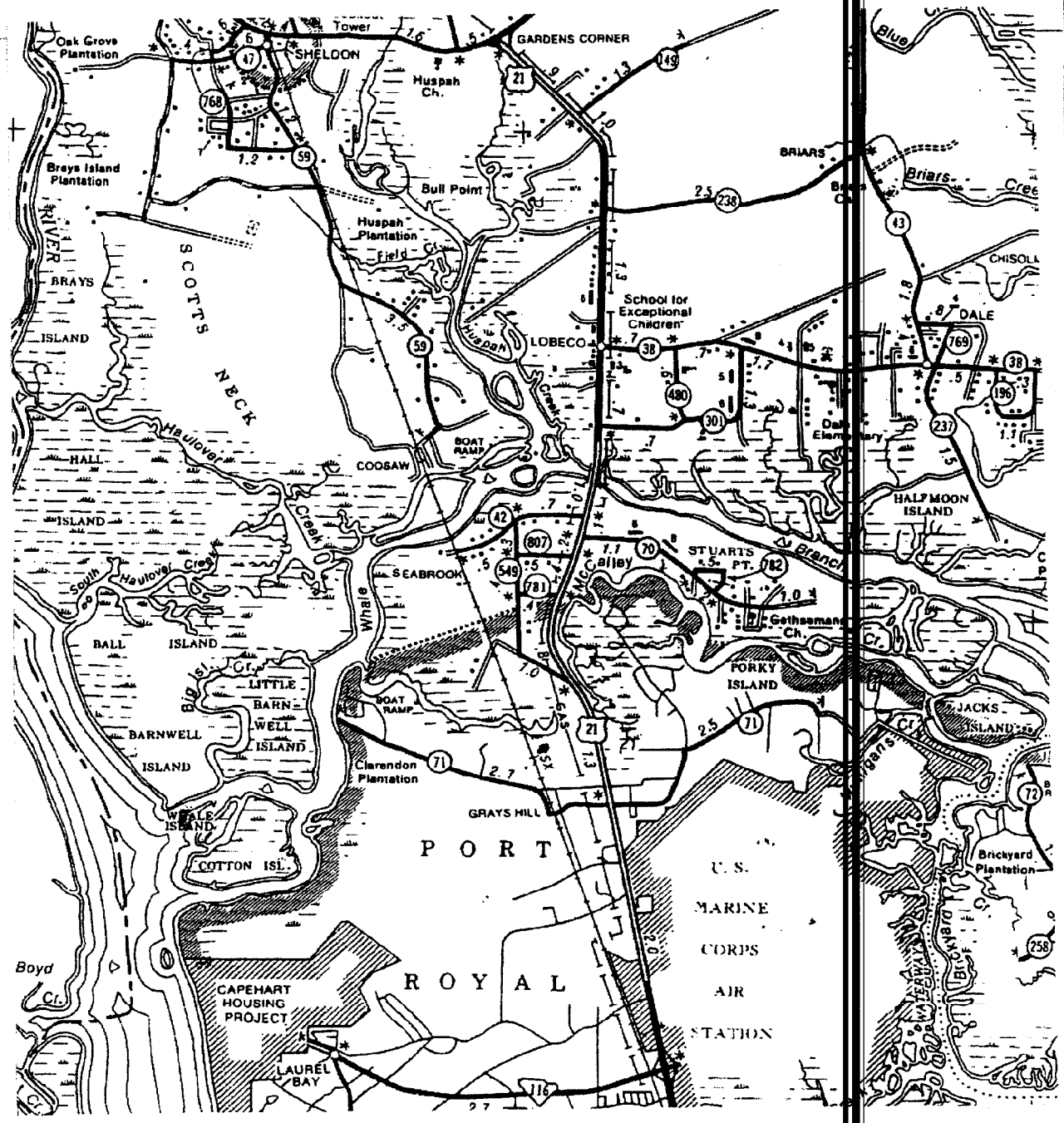

APPLICANT: JOHN & REBECCA ROSENBERG

ACTIVITY: ADDITIONS TO EXISTING DOCK

OCRM-05-893

LOCATION: LOT 42 & 43 1/7
BULL POINT PLANTATION
SHELDON

COUNTY: BEAUFORT

DATE: 6-30-05

ADJACENT PROPERTY OWNERS:

1) LAMBE

2) CUSAR

SCDHEC OFFICE OF OCEAN AND COASTAL RESOURCE MANAGEMENT
PERMIT APPLICATION PUBLIC NOTICE

July 7, 2005

Permit Number: OCRM-05-894
Permit ID: 52810

The SCDHEC Office of Ocean and Coastal Resource Management has received an application for a permit for the alteration of a critical area. This application was submitted pursuant to the Coastal Zone Management Act (Act 123) of the 1977 South Carolina General Assembly. The application, in brief, is described as follows:

APPLICANT: Steven & Claudia Crawford
C/o Carolina Coast Marine Construction Inc
572 Sea Island Pkwy
Saint Helena Island SC 29920

LOCATION: On and adjacent to Coosaw River at 23 Dolphin View Point, Ladys Island, Beaufort County, South Carolina.
TMS#: R200-006-000-007B-0000.

WORK: The work as proposed consists of constructing a private dock. The proposed structure will have a 4'x334' walkway with handrails leading to 16'x16' covered fixed pierhead. Located off the right side of the pierhead will be a 4'x24' ramp leading to a 12'x40' floating dock. To the left of the pierhead will be a 11'x25', 4 pile boatlift. The purpose for the dock is for the property owner's private, recreational use.

This public notice is being distributed to all known interested persons and agencies to assist in developing facts on which a decision by OCRM can be based. Comments concerning the proposed work should be submitted in writing, setting forth sufficient detail to furnish a clear understanding of the reasons for support or opposition.

The decision to issue or deny a permit will be based on the individual merits of the application, the policies specified in the South Carolina Coastal Zone Management Act, and the considerations outlined in the State of South Carolina Coastal Zone Management Program. Interested parties who wish to be notified of final permit action must notify OCRM in writing of this request.

To assure review by OCRM, comments regarding this application must be received by OCRM on or before July 22, 2005.

RECEIVED
JUL 01 2005
DHEC-OCRM
CHARLESTON OFFICE

PLEASE REPLY TO:

SCDHEC OFFICE OF OCEAN AND COASTAL RESOURCE MANAGEMENT
104 Parker Drive
Beaufort, South Carolina 29906

Please refer to P/N# OCRM-05-894

for

C. W. "Rocky" Browder, III, Regional Permit Administrator

m

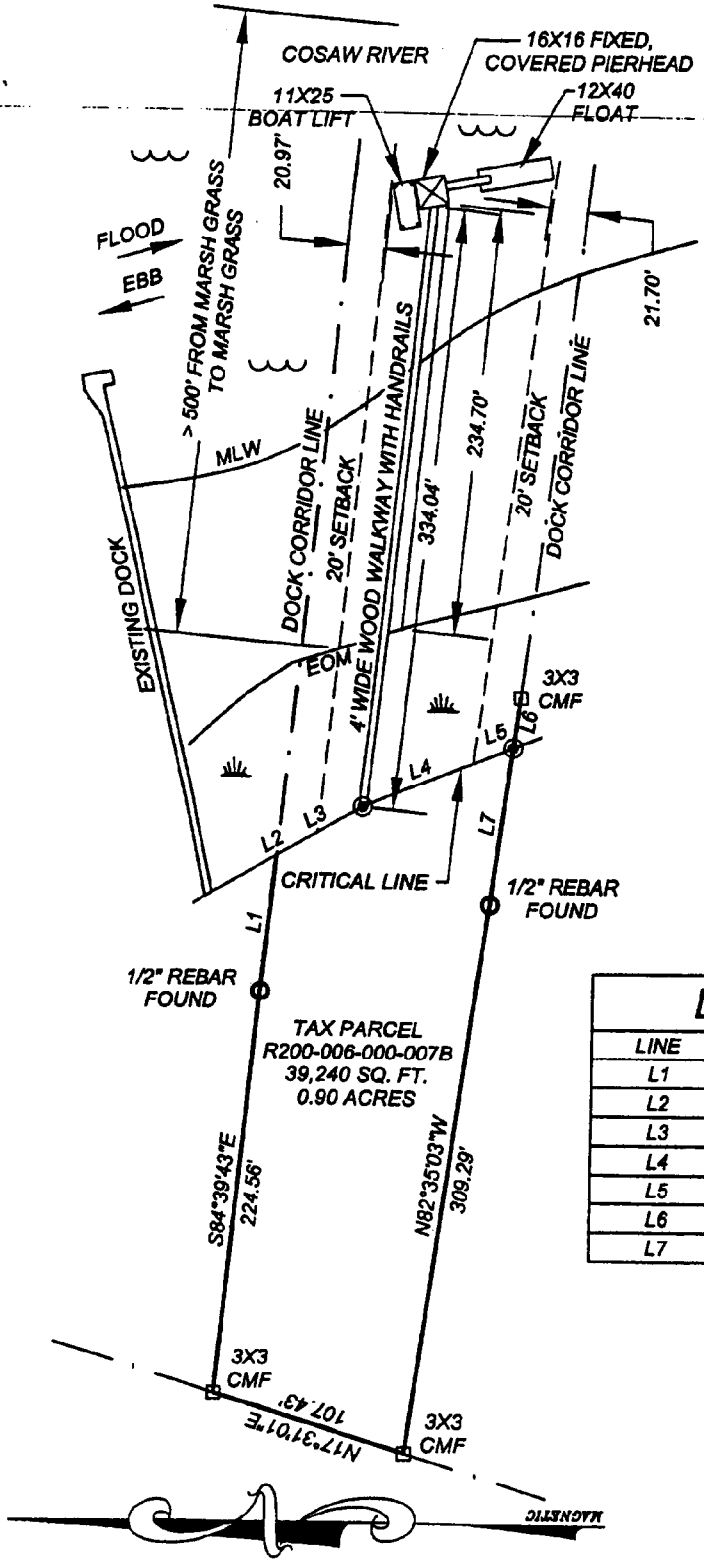

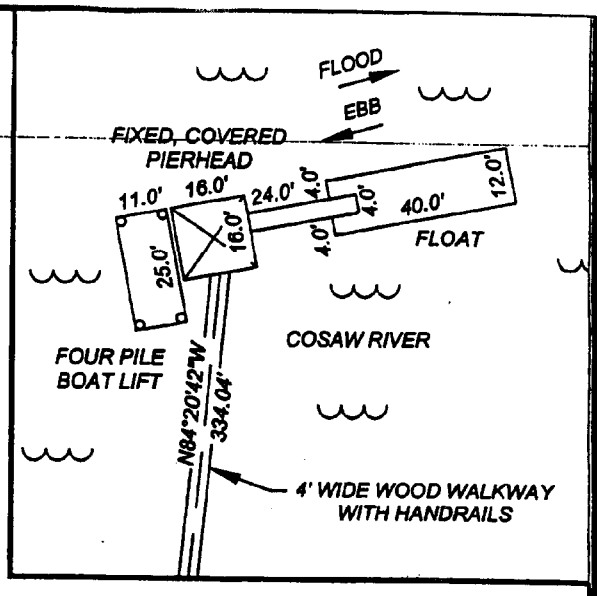

DOCK DETAIL

GRAPHIC SCALE

200 100 50 0 100

(IN FEET)

1 inch = 100 ft.

LINE TABLE

LINE	LENGTH	BEARING
L1	76.39	S84°39'43"E
L2	2.75	N30°18'27"W
L3	50.20	N30°51'57"W
L4	72.47	N23°16'54"W
L5	14.22	N22°33'23"W
L6	29.00	N82°53'12"W
L7	87.19	N82°53'12"W

SOUTH CAROLINA
LAND RESOURCE CONSULTANTS
No. C02082
CERTIFICATE OF AUTHORIZATION

LORICK V. FANNING, P.L.S. # 19882

APPLICANT: STEVEN T. AND CLAUDIA D. CRAWFORD ***ACTIVITY:*** TO CONSTRUCT A RECREATIONAL DOCK FOR PRIVATE USE. ***P/N#*** OCRM-05-894	***LOCATION:*** 23 DOLPHIN VIEW POINT ***COUNTY:*** BEAUFORT ***DATE:*** 06/30/2005	***ADJACENT PROPERTY OWNERS:*** 1. HARRY J. AND KATIE B. SROKA 2. COLDEN R. BATTEY JR.

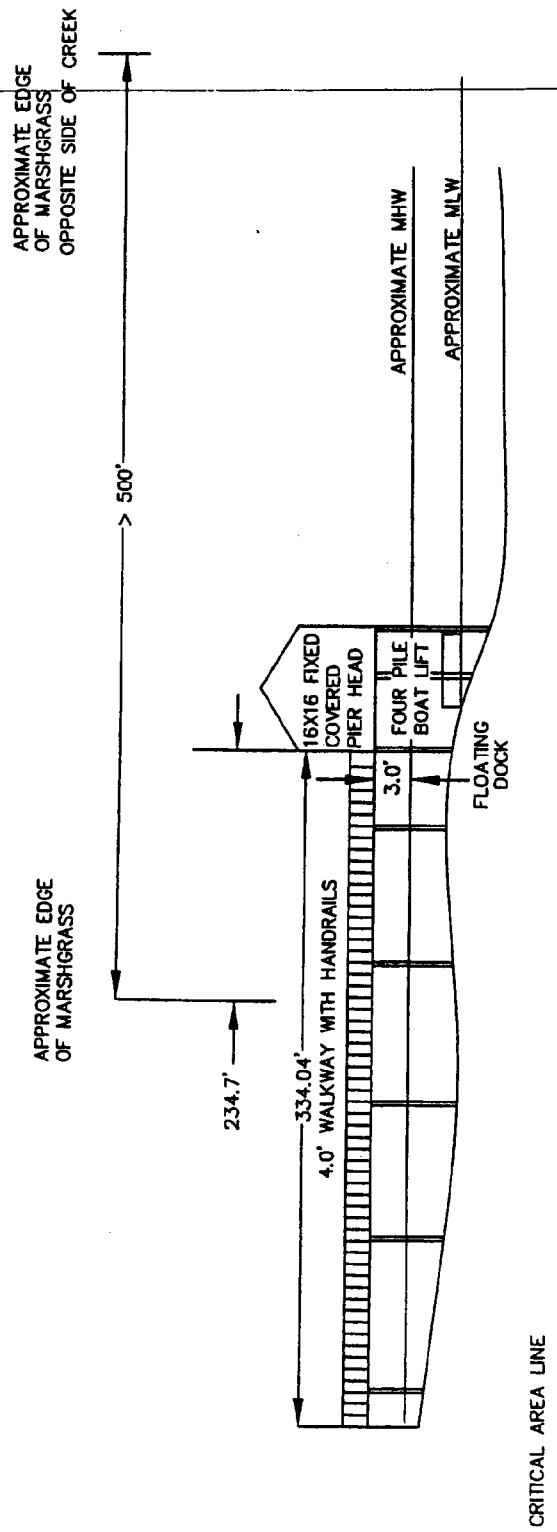

APPLICANT: STEVEN T. AND CLAUDIA D. CRAWFORD ***ACTIVITY:*** TO CONSTRUCT A RECREATIONAL DOCK FOR PRIVATE USE. ***P/N#*** OCRM-05-894	***LOCATION:*** 23 DOLPHIN VIEW POINT ***COUNTY:*** BEAUFORT ***DATE:*** 06/30/2005	***ADJACENT PROPERTY OWNERS:*** ***1.*** HARRY J. AND KATIE B. SROKA ***2.*** COLDEN E. BATTEY JR.

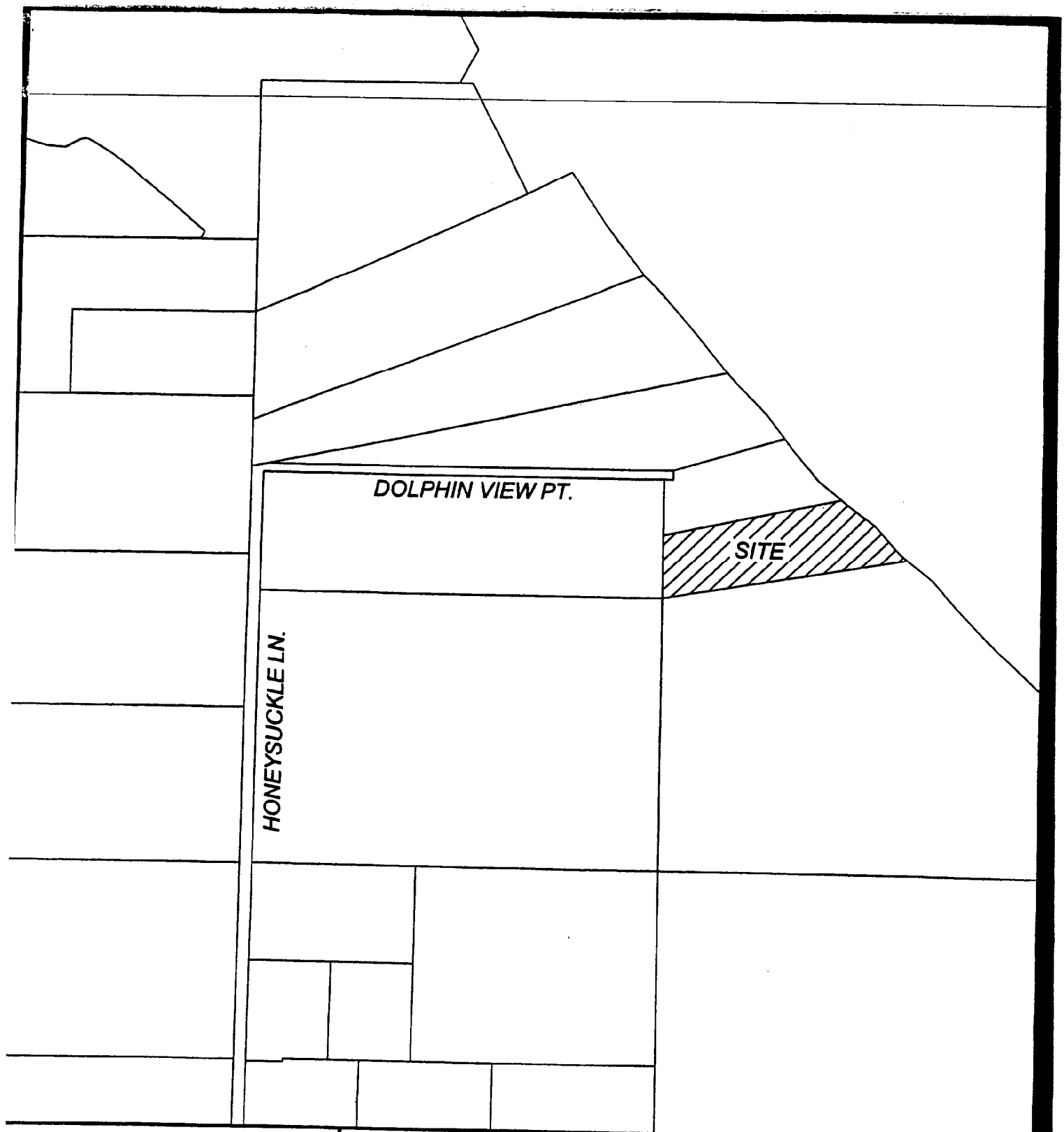

APPLICANT: STEVEN T. AND CLAUDIA D. CRAWFORD ***ACTIVITY:*** TO CONSTRUCT A RECREATIONAL DOCK FOR PRIVATE USE. P/N# OCRM-05-894	***LOCATION:*** 23 DOLPHIN VIEW POINT ***COUNTY:*** BEAUFORT ***DATE:*** 06/30/2005	***ADJACENT PROPERTY OWNERS:*** ***1.*** HARRY J. AND KATIE B. SROKA ***2.*** COLDEN R. BATTEY JR.

SCDHEC OFFICE OF OCEAN AND COASTAL RESOURCE MANAGEMENT
PERMIT APPLICATION PUBLIC NOTICE

July 7, 2005

Permit Number: OCRM-05-895
Permit ID: 52812

The SCDHEC Office of Ocean and Coastal Resource Management has received an application for a permit for the alteration of a critical area. This application was submitted pursuant to the Coastal Zone Management Act (Act 123) of the 1977 South Carolina General Assembly. The application, in brief, is described as follows:

APPLICANT: Eleanor C Rice
C/o Steadfast Marine Services Inc
P O Box 219
St Helena Island SC 29920

LOCATION: On and adjacent to Beaufort River at 845 Ribaut Rd, Beaufort, Beaufort County, South Carolina.
TMS#: R120-005-000-0402-0000.

WORK: The work as proposed consists of constructing a private dock. The proposed structure will have a 4'x165' walkway with handrails leading to 16'x16' covered fixed pierhead. Channelward of the pierhead will be a 4'x30' ramp leading to a 14'x20' floating dock. To the right of the pierhead will be a 13'x13', 4 pile boatlift. The purpose for the dock is for the property owner's private, recreational use.

This public notice is being distributed to all known interested persons and agencies to assist in developing facts on which a decision by OCRM can be based. Comments concerning the proposed work should be submitted in writing, setting forth sufficient detail to furnish a clear understanding of the reasons for support or opposition.

The decision to issue or deny a permit will be based on the individual merits of the application, the policies specified in the South Carolina Coastal Zone Management Act, and the considerations outlined in the State of South Carolina Coastal Zone Management Program. Interested parties who wish to be notified of final permit action must notify OCRM in writing of this request.

To assure review by OCRM, comments regarding this application must be received by OCRM on or before July 22, 2005.

PLEASE REPLY TO:

SCDHEC OFFICE OF OCEAN AND COASTAL RESOURCE MANAGEMENT
104 Parker Drive
Beaufort, South Carolina 29906

Please refer to P/N# OCRM-05-895

RECEIVED
JUL 01 2005
DHEC-OCRM
CHARLESTON OFFICE

CW Browder III

C. W. "Rocky" Browder, III, Regional Permit Administrator

m

SOUTH CAROLINA
GASQUE & ASSOCIATES, INC.
No. C00192
CERTIFICATE OF AUTHORIZATION

GASQUE & ASSOCIATES INC.

LAND SURVEYORS & PLANNERS

28 PROFESSIONAL VILLAGE CIRCLE, BEAUFORT, S.C.
P.O. BOX 1363, BEAUFORT, S.C.
PHONE (843) 522-1798

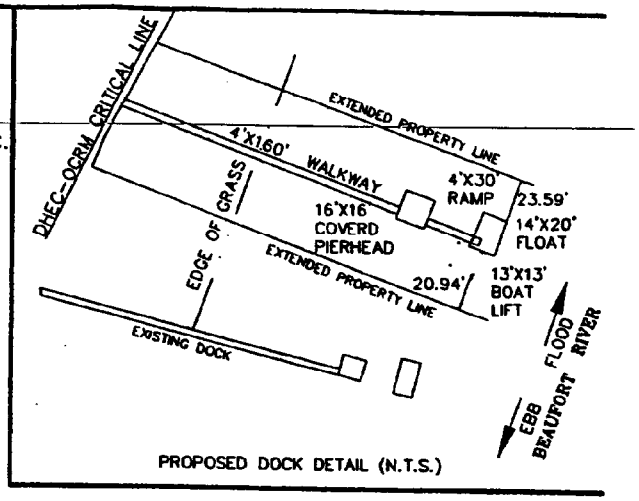

PROPOSED DOCK DETAIL (N.T.S.)

NOTE;
DISTANCES AND PLACEMENT OF DOCKS MUST BE VERIFIED BY CONTRACTOR

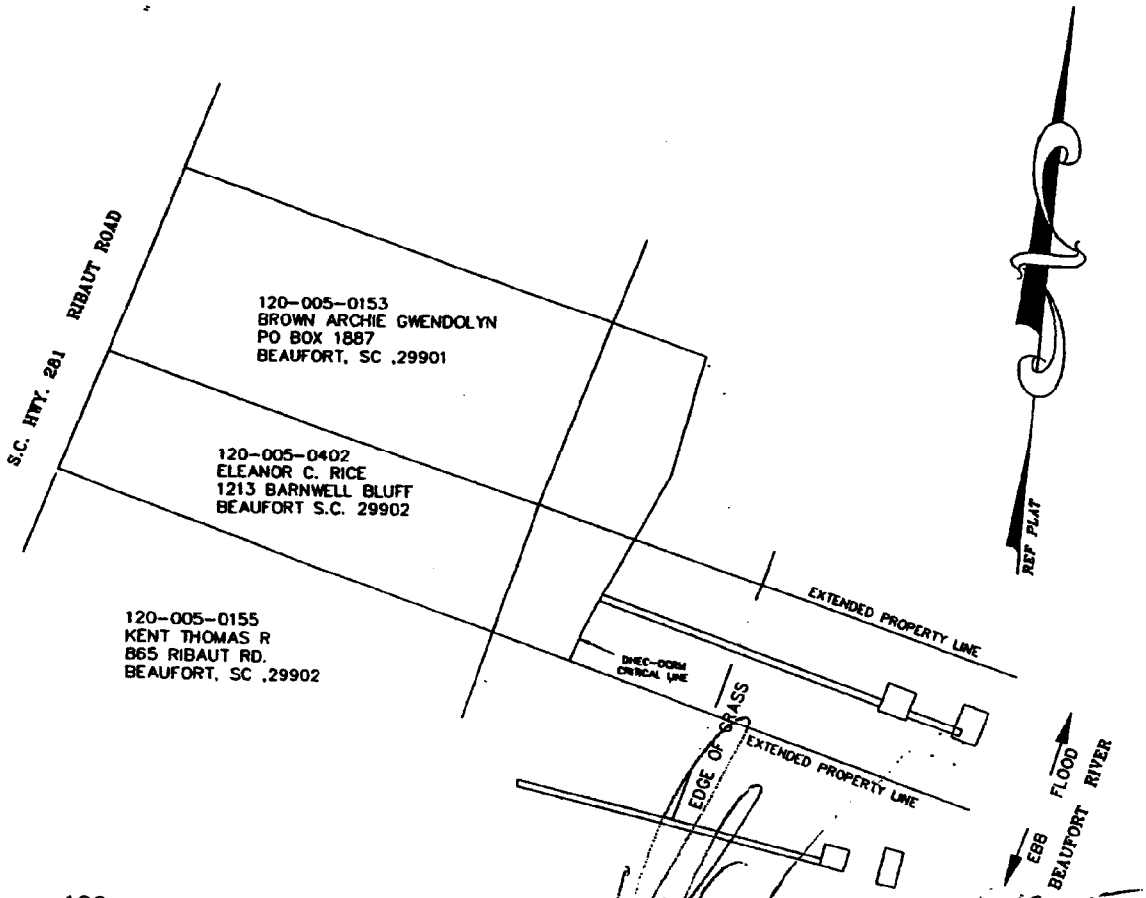

100 50 0 100 200 300

SCALE: 1"=100' SCALE IN FEET DATE: 6/9/05

6-15-05

DAVID E. GASQUE, R.L.S. JOB # 28909
S.C. REGISTRATION NUMBER 10506 FB#NA/A.E. DSGN#3
THIS PLAT IS NOT BINDING UNLESS ACCOMPANIED BY AN ORIGINAL SIGNATURE AND AN EMBOSSED SEAL.

OCRM-05-895

APPLICANT..... MS. ELEANOR C. RICE
ACTIVITY..... PRIVATE DOCK
LOCATION..... 855 RIBAUT ROAD
COUNTY..... BEAUFORT
DATE..... 6/28/05

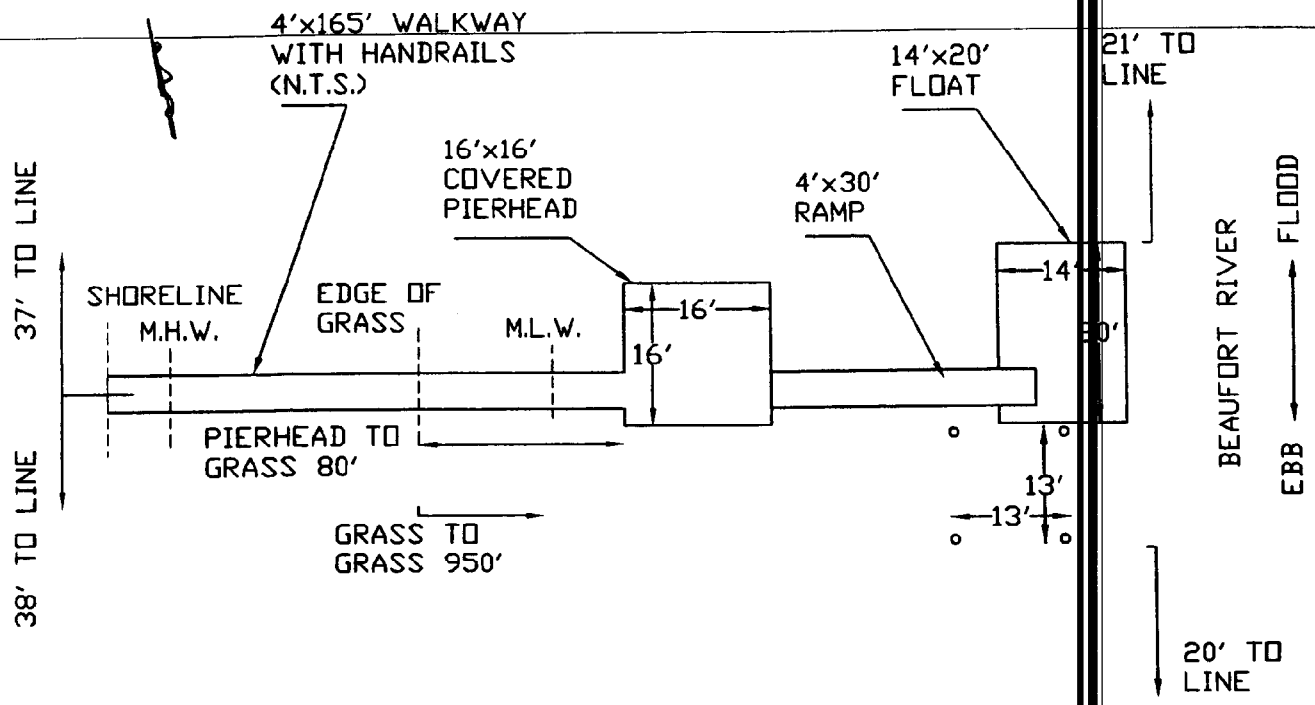

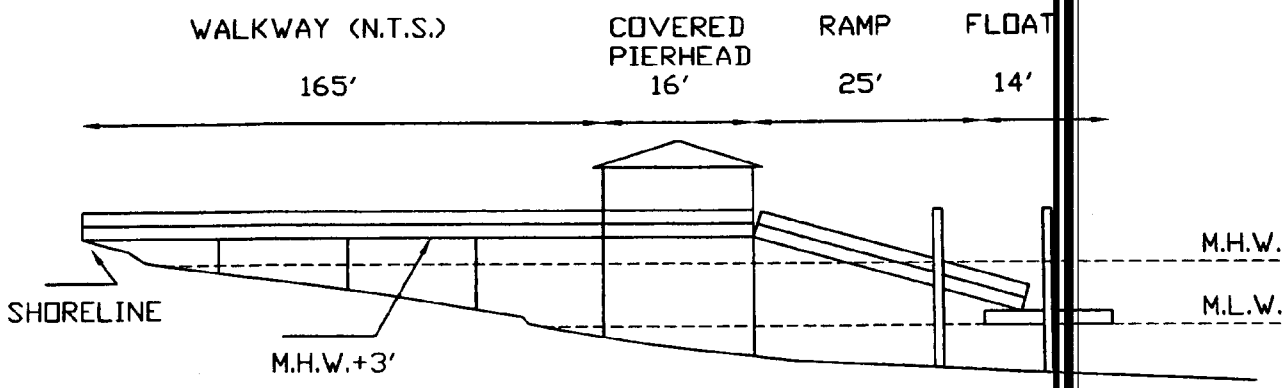

ADJACENT PROPERTY OWNERS

(1) THOMAS R. KENT
865 RIBAUT ROAD
BEAUFORT, S.C. 29902

(2) ARCHIE & GWENDOLYN BROWN
P.O. BOX 1887
BEAUFORT, S.C. 29901

SCALE 0' 10' 20'

OCRM. 05-895

APPLICANT..... MS. ELEANOR C RICE
ACTIVITY..... PRIVATE DOCK
LOCATION..... 855 RIBAUT RO AD
COUNTY..... BEAUFORT
DATE..... 6/28/05

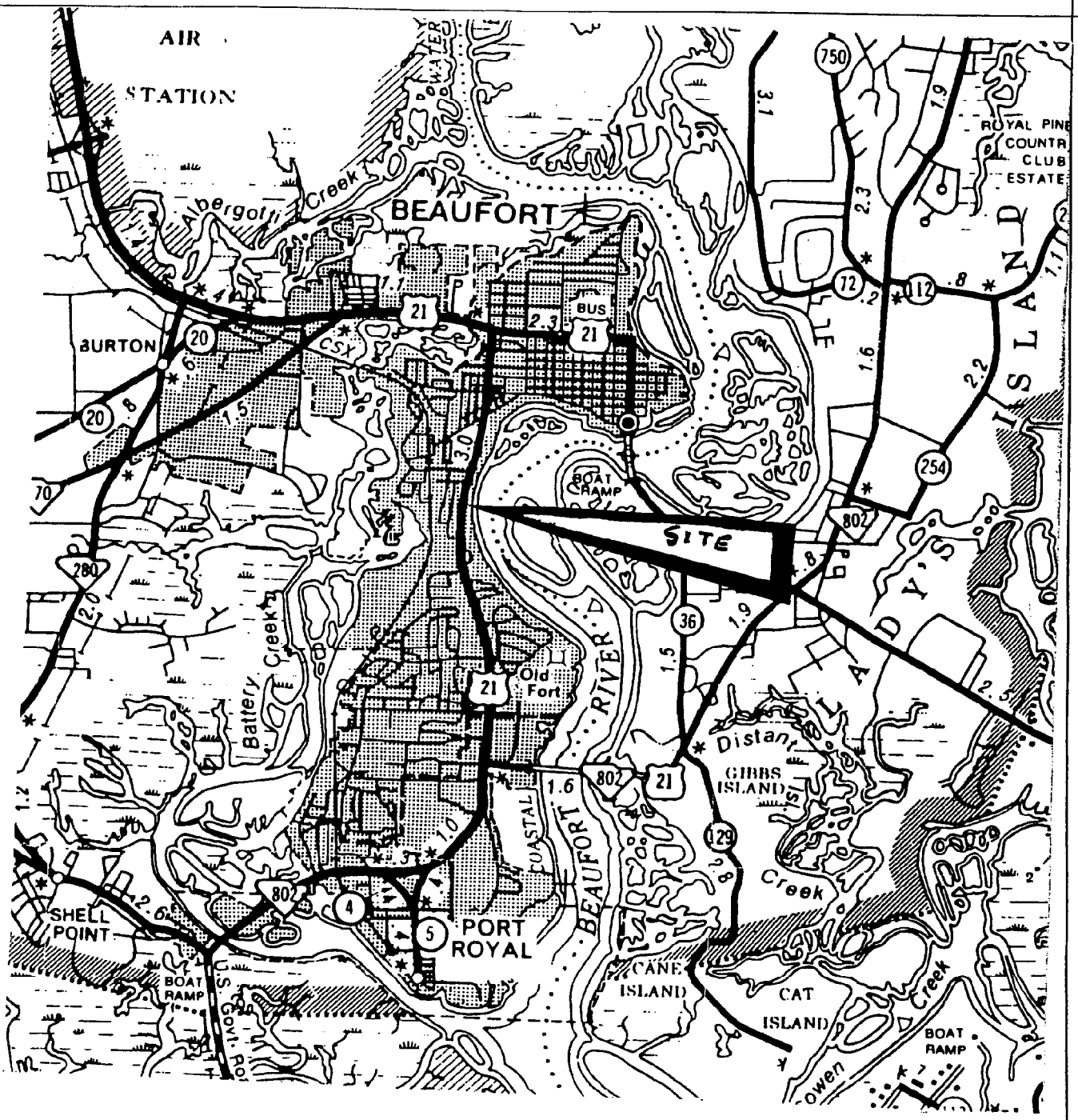

FROM BEAUFORT MEMORIAL HOSPITAL GO NORTH ON RIBAUT ROAD 1/2 MILE.
SITE IS ON RIGHT. VACANT LOT SHARING DRIVEWAY WITH # 845.

OC RM-05-895

APPLICANT..... MS. ELEANOR C. RICE
ACTIVITY..... PRIVATE DOCK
LOCATION..... 855 RIBAUT ROAD
COUNTY..... BEAUFORT
DATE..... 6/28/05