

**SCDHEC OFFICE OF OCEAN AND COASTAL RESOURCE MANAGEMENT
PERMIT APPLICATION PUBLIC NOTICE**

July 24, 2009

Permit Number: OCRM-09-881-G
Permit ID: 67427

The SCDHEC Office of Ocean and Coastal Resource Management has received an application for a permit for the alteration of a critical area. This application was submitted pursuant to the Coastal Zone Management Act (Act 123) of the 1977 South Carolina General Assembly. The application, in brief, is described as follows:

APPLICANT: David W Salisbury
C/o Gasque & Associates, Inc.
28 Professional Village Circle
Lady's Island, SC 29907

LOCATION: On and adjacent to a tributary of Brickyard Creek at 3 Bennett Point Drive, Pleasant Point Plantation, Lady's Island, Beaufort County, South Carolina.
TMS#: R200-004-000-0300-0000.

WORK: The work, as proposed and shown on the attached plans, consists of constructing a private dock. Specifically, the structure will have a 4'x285' walkway with handrails leading to an 8'x10' fixed pierhead with water and electricity. On the ebb-side of the pierhead a 3'x24' ramp will lead to an 8'x16' floating dock and on the flood-side of the pierhead will be a 12'x12' four pile boatlift. The purpose of the dock is for the applicant's private, recreational use.

This public notice is being distributed to all known interested persons and agencies to assist in developing facts on which a decision by OCRM can be based. Comments concerning the proposed work should be submitted in writing, setting forth sufficient detail to furnish a clear understanding of the reasons for support or opposition.

The decision to issue or deny a permit will be based on the individual merits of the application, the policies specified in the South Carolina Coastal Zone Management Act, and the considerations outlined in the State of South Carolina Coastal Zone Management Program. Interested parties who wish to be notified of final permit action must notify OCRM in writing of this request.

To assure review by OCRM, comments regarding this application must be received by OCRM on or before August 1, 2009. For further information please contact the project manager for this activity, Geordie Madlinger at 843-846-9400.

PLEASE REPLY TO:

SCDHEC OFFICE OF OCEAN AND COASTAL RESOURCE MANAGEMENT
104 Parker Drive
Beaufort, South Carolina 29906

Please refer to P/N# OCRM-09-881-G


George J Madlinger, Senior Wetland Project Manager



**GASQUE & ASSOCIATES INC.
LAND SURVEYORS & PLANNERS**

28 PROFESSIONAL VILLAGE CIRCLE, BEAUFORT, S.C.
P.O. BOX 1383, BEAUFORT, S.C.
PHONE (843) 522-1798

SHEET # 1 OF 3

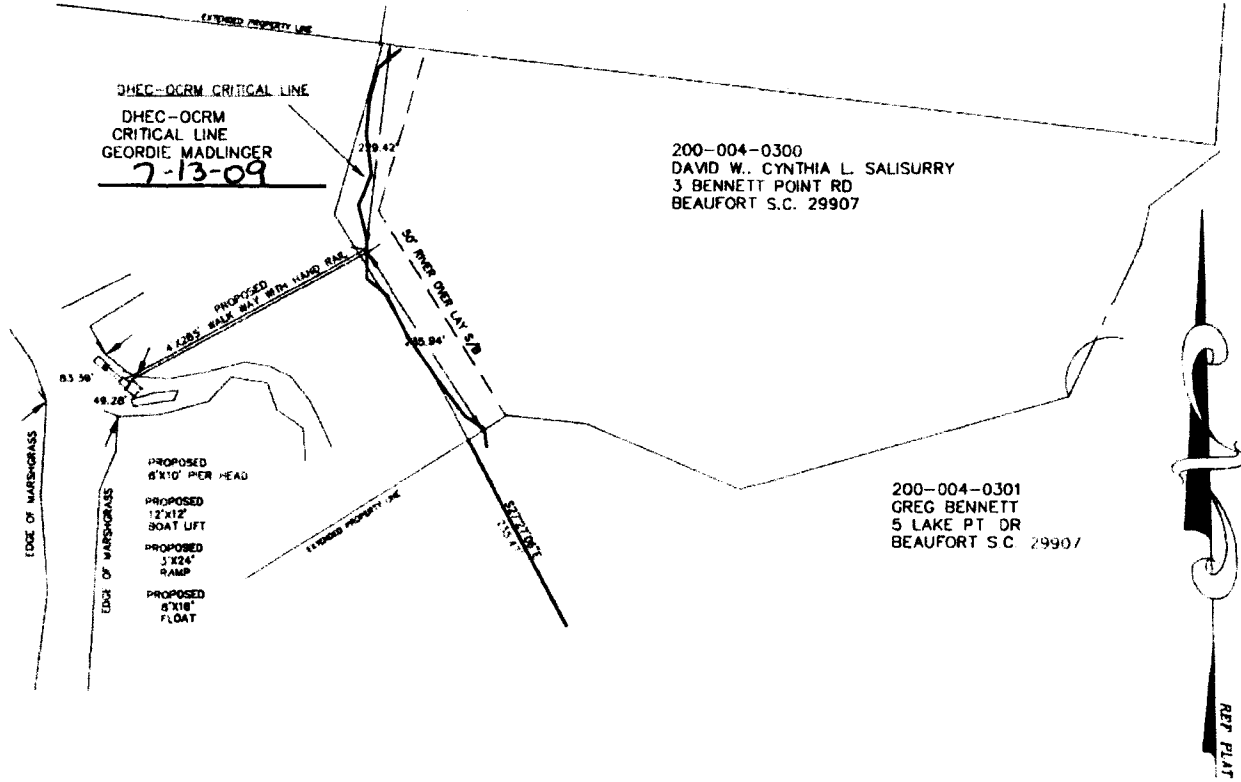
200-004-039B
KEMP ANDERSON
44 ROSE AVE
COLUMBUS GA 31903

200-004-0300
DAVID W. CYNTHIA L. SALISURRY
3 BENNETT POINT RD
BEAUFORT S.C. 29907

200-004-0301
GREG BENNETT
5 LAKE PT DR
BEAUFORT S.C. 29907

TRIBUTARY OF BRICKYARD CREEK

EBB
↑
FLOOD
↓




SURVEYOR SIGNED HEREON IS CHARGED WITH SURVEY MATTERS AND THE PHYSICAL DRAWING ON A COMPUTER DRAFTING SYSTEM ONLY. THIS IS NOT A DESIGN OR INTENDED TO BE ONE. ALL DEPICTIONS THAT ARE NOT SURVEY MATTERS IS PROVIDED BY OTHERS.

OCM-09-881-G

[Signature] 7-13-09

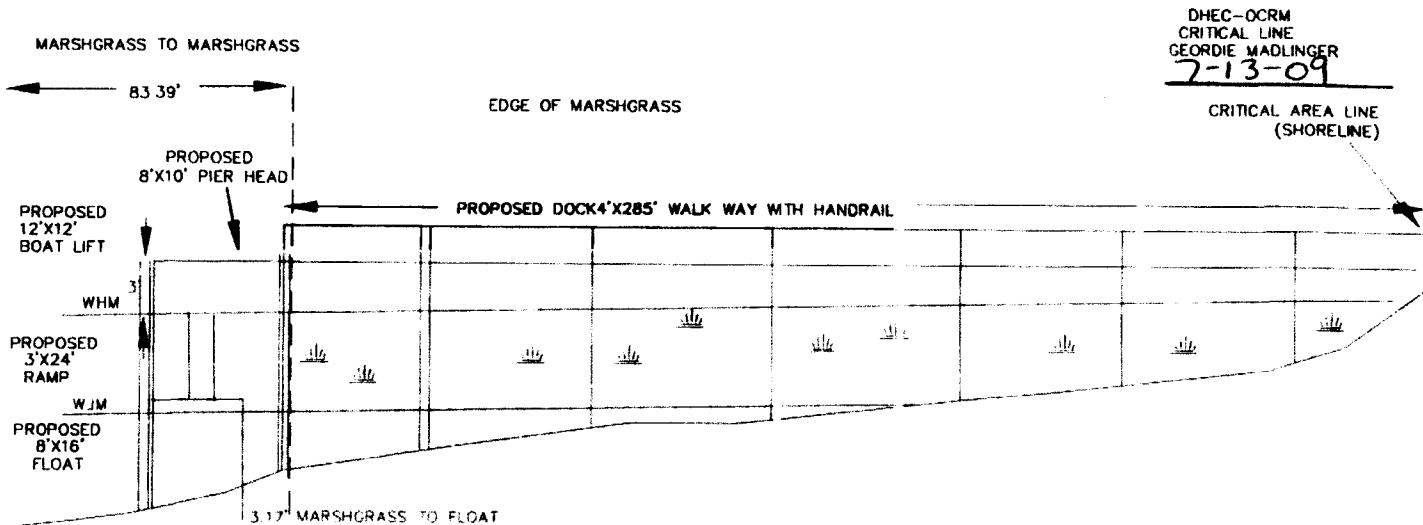
<p>ADJACENT PROPERTY OWNERS</p> <p>200-004-0301 GREG BENNETT 1 BENNETT PT. DR. BEAUFORT S.C. 29907</p> <p>200-004-039B KEMP ANDERSON 44 ROSS AVE COLUMBUS GA. 31903</p>	<p>PROPOSED PRIVATE DOCK</p> <p>200-004-0300 DAVID W. CYNTHIA L. SALISURRY 3 BENNETT POINT RD BEAUFORT S.C. 29907</p>	<p>DOCK PERMIT</p> <p>IN: TRIBUTARY OF BRICKYARD CREEK</p> <p>AT: PLEASANT POINT PLANTATION</p> <p>COUNTY OF: BEAUFORT STATE: SOUTH CAROLINA APPLICATION BY: DAVID W. CYNTHIA L. SALISURRY</p> <p>JOB# 36314 DATE: 6/29 09</p>
--	--	--



GASQUE & ASSOCIATES INC.
LAND SURVEYORS & PLANNERS

28 PROFESSIONAL VILLAGE CIRCLE, BEAUFORT, S.C.
 P.O. BOX 1363, BEAUFORT, S.C.
 PHONE (843) 522-1796

SHEET # 2 OF 3




DRAWING NOT TO SCALE

SURVEYOR SIGNED HEREON IS CHARGED WITH SURVEY MATTERS AND THE PHYSICAL DRAWING ON A COMPUTER DRAFTING SYSTEM ONLY. THIS IS NOT A DESIGN OR INTENDED TO BE ONE. ALL DEPICTIONS THAT ARE NOT SURVEY MATTERS IS PROVIDED BY OTHERS.

OCRM - 09 281-G

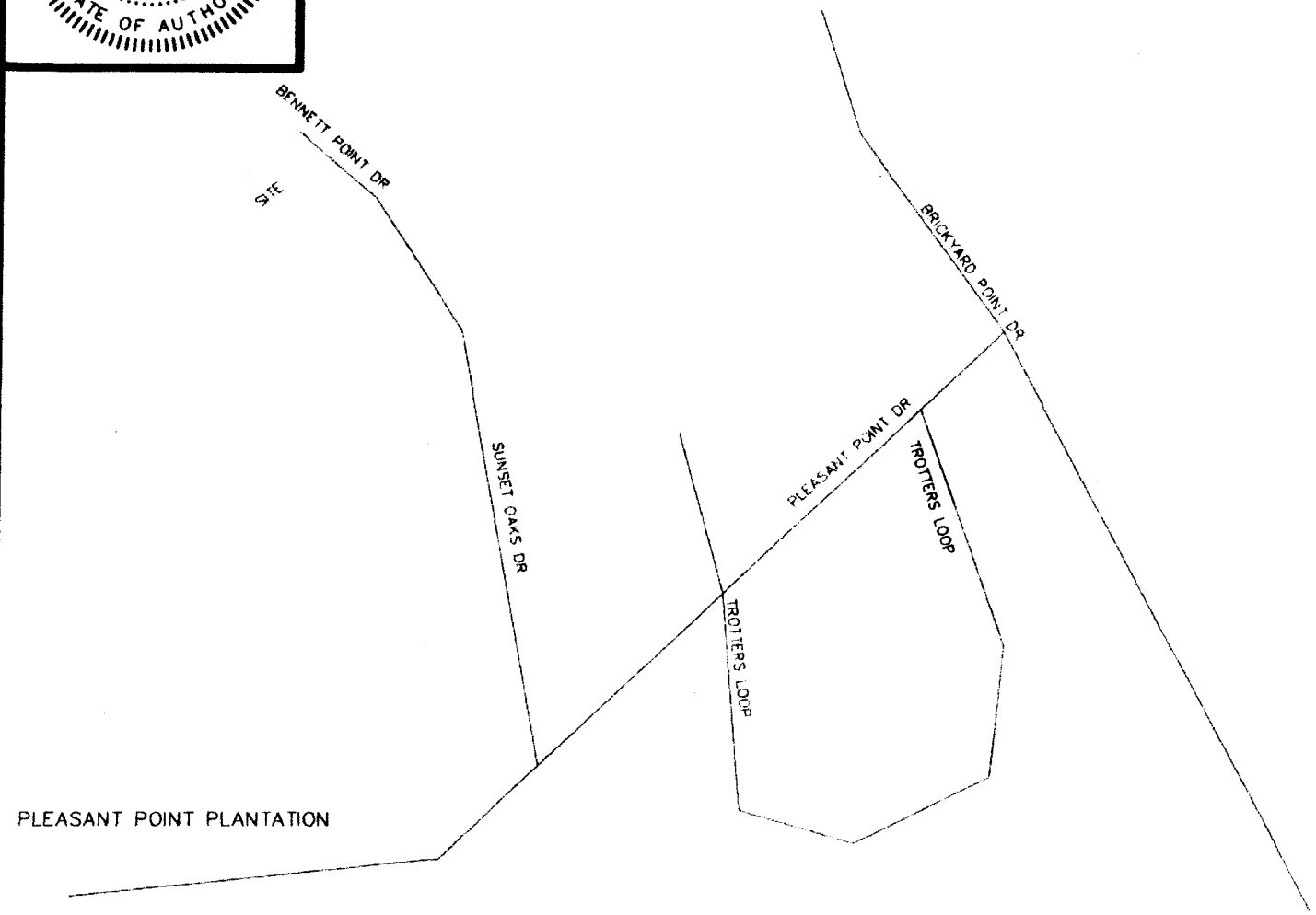
[Signature] 7-13-09

<p>ADJACENT PROPERTY OWNERS</p> <p>200-004-0301 GREG BENNETT 1 BENNETT PT. DR. BEAUFORT S.C. 29907</p> <p>200-004-0398 KEMP ANDERSON 44 ROSS AVE COLUMBUS GA. 31903</p>	<p>PROPOSED PRIVATE DOCK</p> <p>200-004-0300 DAVID W. CYNTHIA L. SALISBURY 3 BENNETT POINT RD BEAUFORT S.C. 29907</p>	<p>DOCK PERMIT</p> <p>IN: TRIBUTARY OF BACKYARD CREEK</p> <p>AT: PLEASANT POINT PLANTATION</p> <p>COUNTY OF: BEAUFORT STATE: SOUTH CAROLINA APPLICATION BY: DAVID W. CYNTHIA L. SALISBURY</p> <p>JOB# 36314 DATE: 6/29 09</p>
--	---	--



**GASQUE & ASSOCIATES INC.
LAND SURVEYORS & PLANNERS**

28 PROFESSIONAL VILLAGE CIRCLE, BEAUFORT, S.C.
P.O. BOX 1363, BEAUFORT, S.C.
PHONE (843) 522-1788




SURVEYOR SIGNED HEREON IS CHARGED WITH SURVEY MATTERS AND THE PHYSICAL DRAWING ON A COMPUTER DRAFTING SYSTEM ONLY. THIS IS NOT A DESIGN OR INTENDED TO BE ONE. ALL DEDUCTIONS THAT ARE NOT SURVEY MATTERS IS PROVIDED BY OTHERS.

OCRM-09-881-G

[Signature] 7-13-09

<p>ADJACENT PROPERTY OWNERS</p> <p>200-004-0301 GREG BENNETT 1 BENNETT PT. DR. BEAUFORT S.C. 29907</p> <p>200-004-0398 KEMP ANDERSON 44 ROSS AVE COLUMBUS GA. 31903</p>	<p>PROPOSED PRIVATE DOCK</p> <p>200-004-0300 DAVID W. CYNTHIA L. SALISBURY 3 BENNETT POINT RD BEAUFORT S.C. 29907</p>	<p>DOCK PERMIT</p> <p>IN: TRIBUTARY OF BRICKYARD CREEK</p> <p>AT: PLEASANT POINT PLANTATION</p> <p>COUNTY OF: BEAUFORT STATE: SOUTH CAROLINA APPLICATION BY: DAVID W. CYNTHIA L. SALISBURY</p> <p>JOB# 36314 DATE: 6/29 09</p>
--	--	--



**GASQUE & ASSOCIATES INC.
LAND SURVEYORS & PLANNERS**

28 PROFESSIONAL VILLAGE CIRCLE, BEAUFORT, S.C.
P.O. BOX 1363, BEAUFORT, S.C.
PHONE (843) 522-1798

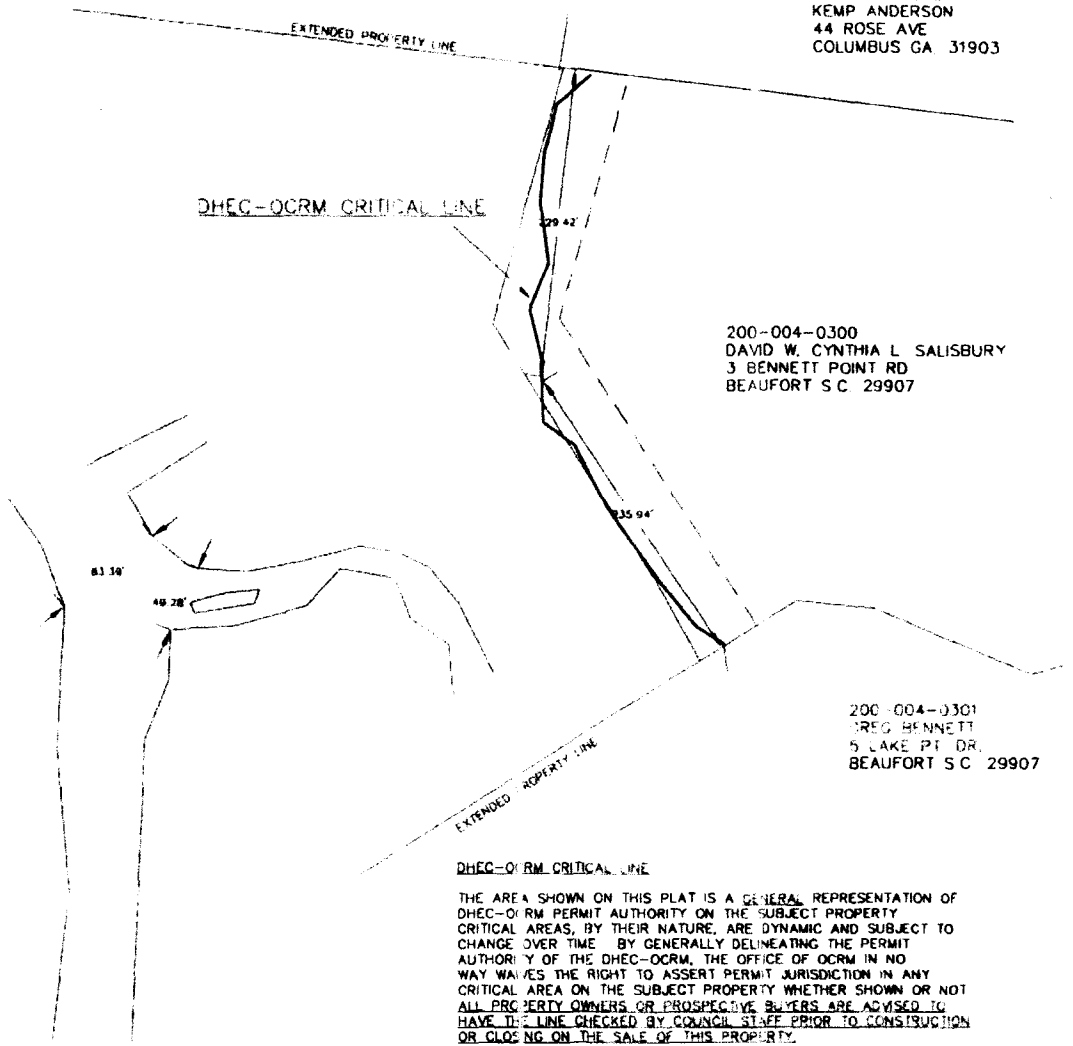
200-004-0398
KEMP ANDERSON
44 ROSE AVE
COLUMBUS GA 31903

200-004-0300
DAVID W. CYNTHIA L. SALISBURY
3 BENNETT POINT RD
BEAUFORT S.C. 29907

200-004-0301
GREG BENNETT
5 LAKE PT. DR.
BEAUFORT S.C. 29907



TRIBUTARY OF BRICKYARD CREEK
 EBB
 FLOOD



DHEC-OCRM CRITICAL LINE

THE AREA SHOWN ON THIS PLAT IS A GENERAL REPRESENTATION OF DHEC-OCRM PERMIT AUTHORITY ON THE SUBJECT PROPERTY. CRITICAL AREAS, BY THEIR NATURE, ARE DYNAMIC AND SUBJECT TO CHANGE OVER TIME. BY GENERALLY DELINEATING THE PERMIT AUTHORITY OF THE DHEC-OCRM, THE OFFICE OF OCRM IN NO WAY WAIVES THE RIGHT TO ASSERT PERMIT JURISDICTION IN ANY CRITICAL AREA ON THE SUBJECT PROPERTY WHETHER SHOWN OR NOT. ALL PROPERTY OWNERS OR PROSPECTIVE BUYERS ARE ADVISED TO HAVE THIS LINE CHECKED BY COUNCIL STAFF PRIOR TO CONSTRUCTION OR CLOSING ON THE SALE OF THIS PROPERTY.

[Signature] 7-13-09
SIGNATURE DATE

THE CRITICAL LINE SHOWN ON THIS PLAT IS VALID FOR THREE YEARS FROM THE DATE OF THIS SIGNATURE, SUBJECT TO THE CAUTIONARY LANGUAGE ABOVE.

DRAWING NOT TO SCALE

SURVEYOR SIGNED HEREON IS CHARGED WITH SURVEY MATTERS AND THE PHYSICAL DRAWING ON A COMPUTER DRAFTING SYSTEM ONLY. THIS IS NOT A DESIGN OR INTENDED TO BE ONE. ALL DEPICTIONS THAT ARE NOT SURVEY MATTERS IS PROVIDED BY OTHERS.

OCRM-09-881-G

<p>ADJACENT PROPERTY OWNERS</p> <p>200-004-0301 GREG BENNETT 1 BENNETT PT. DR. BEAUFORT S.C. 29907</p> <p>200-004-0398 KEMP ANDERSON 44 ROSS AVE COLUMBUS GA. 31903</p>	<p>PROPOSED PRIVATE DOCK</p> <p>200-004-0300 DAVID W. CYNTHIA L. SALISBURY 3 BENNETT POINT RD BEAUFORT S.C. 29907</p>	<p>DOCK PERMIT</p> <p>IN: TRIBUTARY OF BRICKYARD CREEK</p> <p>AT: PLEASANT POINT PLANTATION</p> <p>COUNTY OF: BEAUFORT STATE: SOUTH CAROLINA APPLICATION BY: DAVID W. CYNTHIA L. SALISBURY</p> <p>JOB# 36314 DATE: 6/29 09</p>
--	--	--