




C. Earl Hunter, Commissioner

Promoting and protecting the health of the public and the environment.

**PUBLIC NOTICE
AMENDMENT REQUEST**

The permittee for P/N# **OCRM-06-203-R, Richard Slack**, has requested an amendment to that issued permit. Specifically, the applicant seeks to obtain an after-the-fact authorization to maintain the permitted dock at a location 12.7' from the downstream extended property line. The previously permitted location was 24' from the downstream extended property line. The amendment request is for an after-the-fact relocation of a private recreational dock on and adjacent to the Wando River at 2868 Turnbuckle Point, Dunes West, Mount Pleasant, Charleston County, South Carolina.

Written comments will be received on this amendment request until August 10, 2009 at the address listed below. For further information please contact the project manager, Steve Brooks, 843-953-0200.

 July 31, 2009

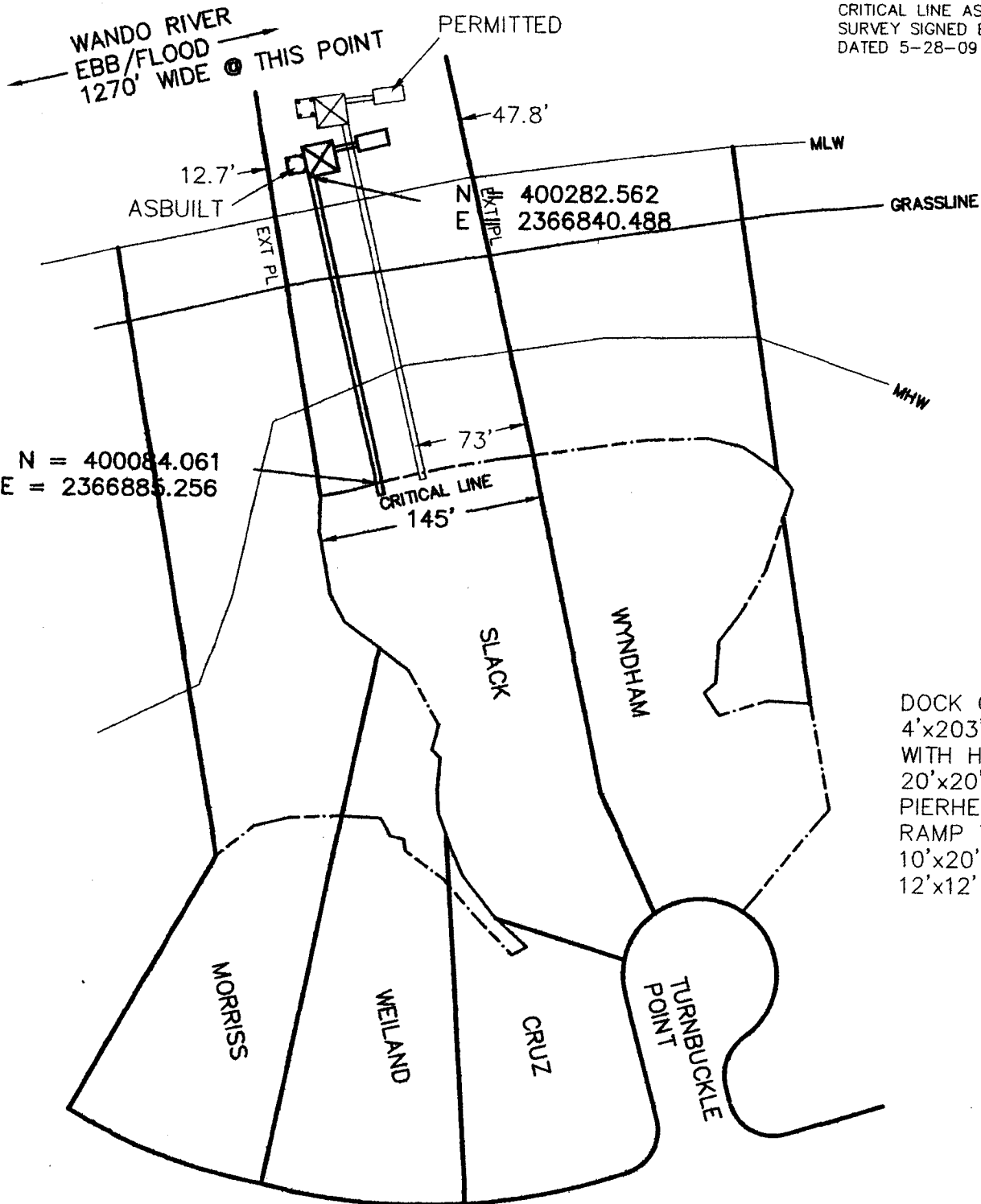
SOUTH CAROLINA DEPARTMENT OF HEALTH AND ENVIRONMENTAL CONTROL

Ocean and Coastal Resource Management

Charleston Office • 1362 McMillan Avenue, Suite 400 • Charleston, SC 29405

Phone: 843-953-0200 • Fax: 843-953-0201 • www.scdhec.gov

CRITICAL LINE AS SHOWN PER SURVEY SIGNED BY STEVE BROOKS DATED 5-28-09



DOCK CONSISTS OF:
 4'x203' WALKWAY
 WITH HANDRAIL
 20'x20' COVERED
 PIERHEAD
 RAMP TO A
 10'x20' FLOAT
 12'x12' BOATLIFT


APPLICANT: RICHARD SLACK
 2868 TURNBUCKLE POINT
 THE HARBOUR @ DUNES WEST
 MOUNT PLEASANT
 CHARLESTON COUNTY
 TMS# 594-05-00-655
 WANDO RIVER
 OCRM-06-203-R
 FILE #078-06DA

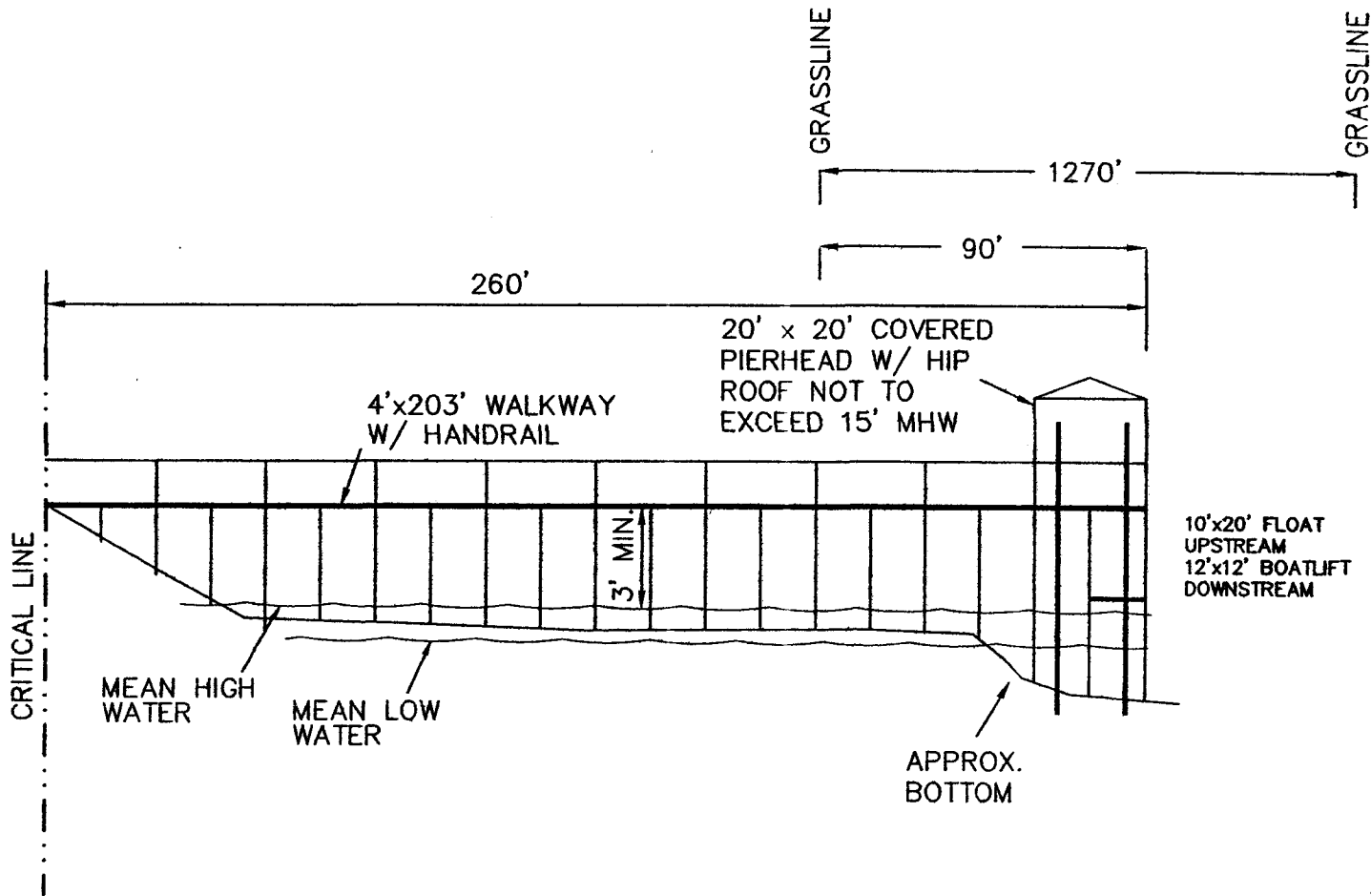
06-203-R
 PRIVATE
 RECREATIONAL
 DOCK

DATE: JUNE 4, 2009
 SCALE: 1" = 100'



100 0 100






APPLICANT: RICHARD SLACK
 2868 TURNBUCKLE POINT
 THE HARBOUR @ DUNES WEST
 MOUNT PLEASANT
 CHARLESTON COUNTY
 TMS# 594-05-00-655
 WANDO RIVER

OCRM-06-203-R

FILE #078-06

PRIVATE
 RECREATIONAL
 DOCK

DATE: JUNE 4, 2009
 NO SCALE

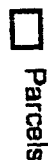




Charleston County
 Copyright 2004
 Charleston County GIS
 4045 Bridge View Drive
 North Charleston, SC 29405-7464

Legend
 Selected
 Features

Streets/Roads



Parcels



APPLICANT: RICHARD SLACK
 2868 TURNBUCKLE POINT
 THE HARBOUR @ DUNES WEST
 MOUNT PLEASANT
 CHARLESTON COUNTY
 TMS# 594-05-00-655
 WANDO RIVER
OCRM-06-203-R
 FILE #078-06

PRIVATE
 RECREATIONAL
 DOCK