SCDHEC OFFICE OF OCEAN AND COASTAL RESOURCE MANAGEMENT
PERMIT APPLICATION PUBLIC NOTICE

August 25, 2005

Permit Number: OCRM-05-232-M
Permit ID: 53096

The SCDHEC Office of Ocean and Coastal Resource Management has received an application for a permit for the alteration of a critical area. This application was submitted pursuant to the Coastal Zone Management Act (Act 123) of the 1977 South Carolina General Assembly. The application, in brief, is described as follows:

APPLICANT: Dr. Mark Beale
6670 Bears Bluff Road
Wadmalaw Island, SC 29487

LOCATION: On and adjacent to Wadmalaw Sound at 6670 Bears Bluff Road, Wadmalaw Island, Charleston County, South Carolina.
TMS#: 133-00-00-010.

WORK: The work as proposed and shown on the attached plans consists of constructing a dock. Specifically, the dock will have a 4' by 180' walkway with handrails leading to a 12' by 12' fixed pierhead. Channelward of the pierhead, a ramp will lead to an 8' by 16' floating dock. The purpose of the activity is for the applicant's private recreational use.

This public notice is being distributed to all known interested persons and agencies to assist in developing facts on which a decision by OCRM can be based. Comments concerning the proposed work should be submitted in writing, setting forth sufficient detail to furnish a clear understanding of the reasons for support or opposition.

The decision to issue or deny a permit will be based on the individual merits of the application, the policies specified in the South Carolina Coastal Zone Management Act, and the considerations outlined in the State of South Carolina Coastal Zone Management Program. Interested parties who wish to be notified of final permit action must notify OCRM in writing of this request.

To assure review by OCRM, comments regarding this application must be received by OCRM on or before September 9, 2005. For further information please contact the project manager for this activity, Fred Mallett at 843-747-4323 ext. 119.

PLEASE REPLY TO:

SCDHEC OFFICE OF OCEAN AND COASTAL RESOURCE MANAGEMENT
1362 McMillan Avenue, Suite 400
Charleston, South Carolina 29405

Please refer to P/N# OCRM-05-0232-M

Tess Rodgers, Regulatory Coordinator

m

APRIL 25, 2005

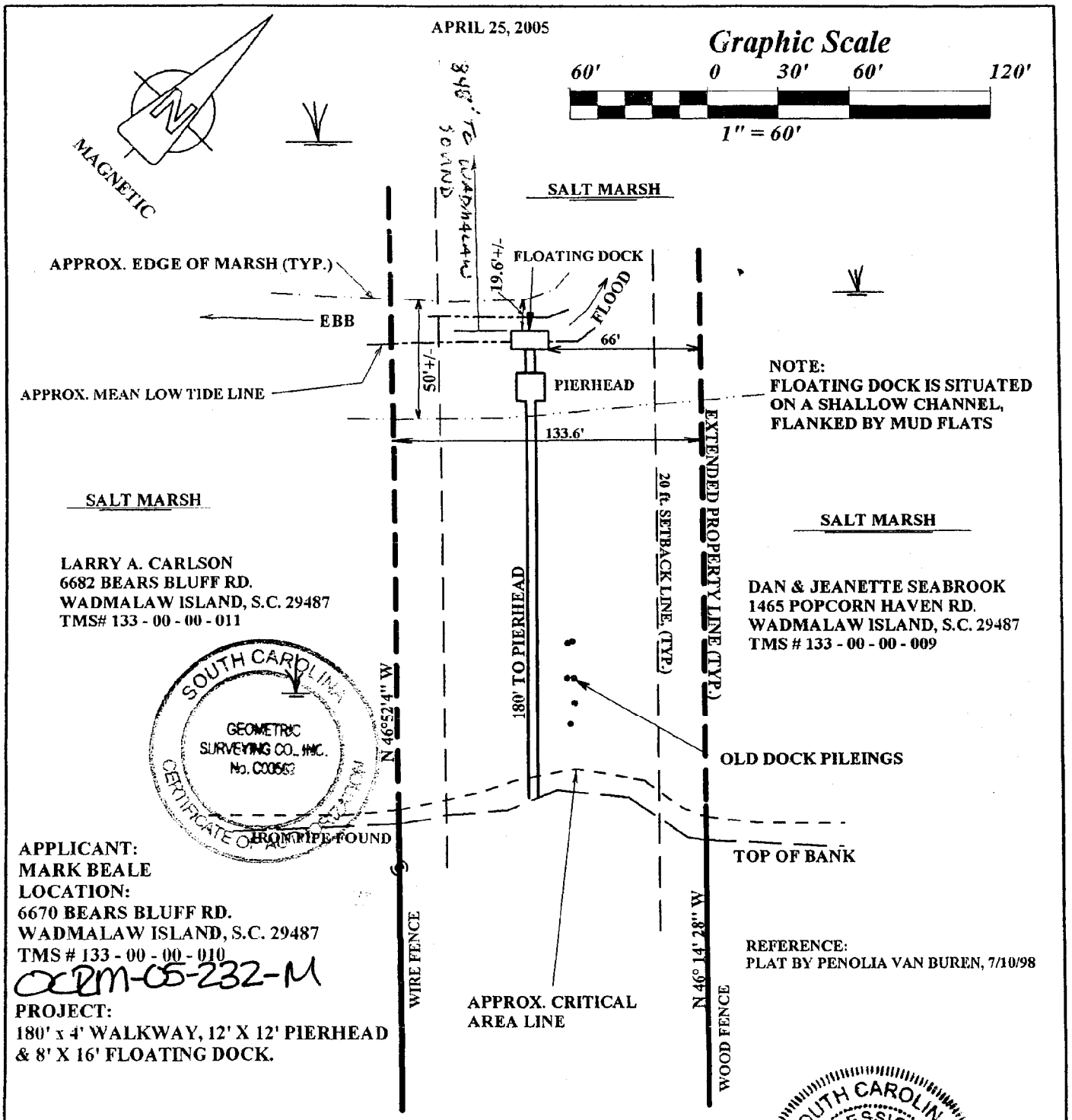

APPLICANT:
MARK BEALE
LOCATION:
6670 BEARS BLUFF RD.
WADMALAW ISLAND, S.C. 29487
TMS # 133 - 00 - 00 - 010

OCRM-05-232-M

PROJECT:
180' x 4' WALKWAY, 12' X 12' PIERHEAD & 8' X 16' FLOATING DOCK.

REFERENCE:
PLAT BY PENOLIA VAN BUREN, 7/10/98

I HEREBY STATE THAT TO THE BEST OF MY KNOWLEDGE, INFORMATION AND BELIEF, THE SURVEY SHOWN HEREON WAS MADE IN ACCORDANCE WITH THE REQUIREMENTS OF THE MINIMUM STANDARDS MANUAL FOR THE PRACTICE OF LAND SURVEYING IN SOUTH CAROLINA, AND MEETS OR EXCEEDS THE REQUIREMENTS FOR A CLASS B SURVEY AS SPECIFIED THEREIN.

SOUTH CAROLINA PROFESSIONAL No. 9543 LAND SURVEYOR CHARLIE B AYCOCK III

CHARLIE B. AYCOCK, III, P.L.S., REG. No. 9543

031202-W

APRIL 25, 2005

APPLICANT:
MARK BEALE
LOCATION:
6670 BEARS BLUFF RD.
WADMALAW ISLAND, S.C. 29487

OCRM-05-232-M

PROJECT:
180'X4' WALKWAY, 12'X12' PIERHEAD
& 8'X16' FLOATING DOCK

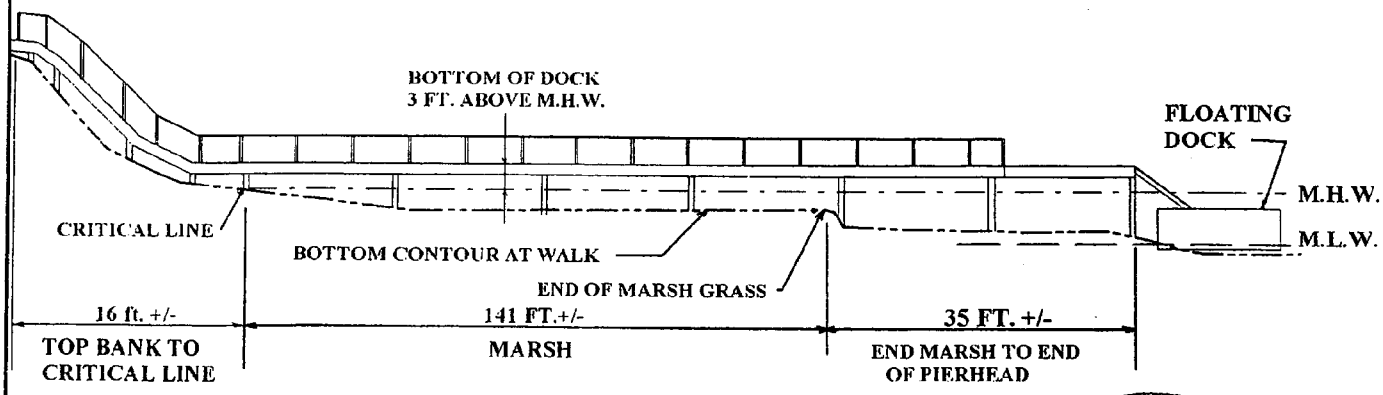

SOUTH CAROLINA PROFESSIONAL No. 9643 LAND SURVEYOR CHARLIE B AYCOCK III

PIER PROFILE

NOT TO SCALE

SOUTH CAROLINA GEOMETRIC SURVEYING CO. INC. No. C0052 CERTIFICATE OF AUTH

031202BW

LOCATION MAP (NOT TO SCALE)

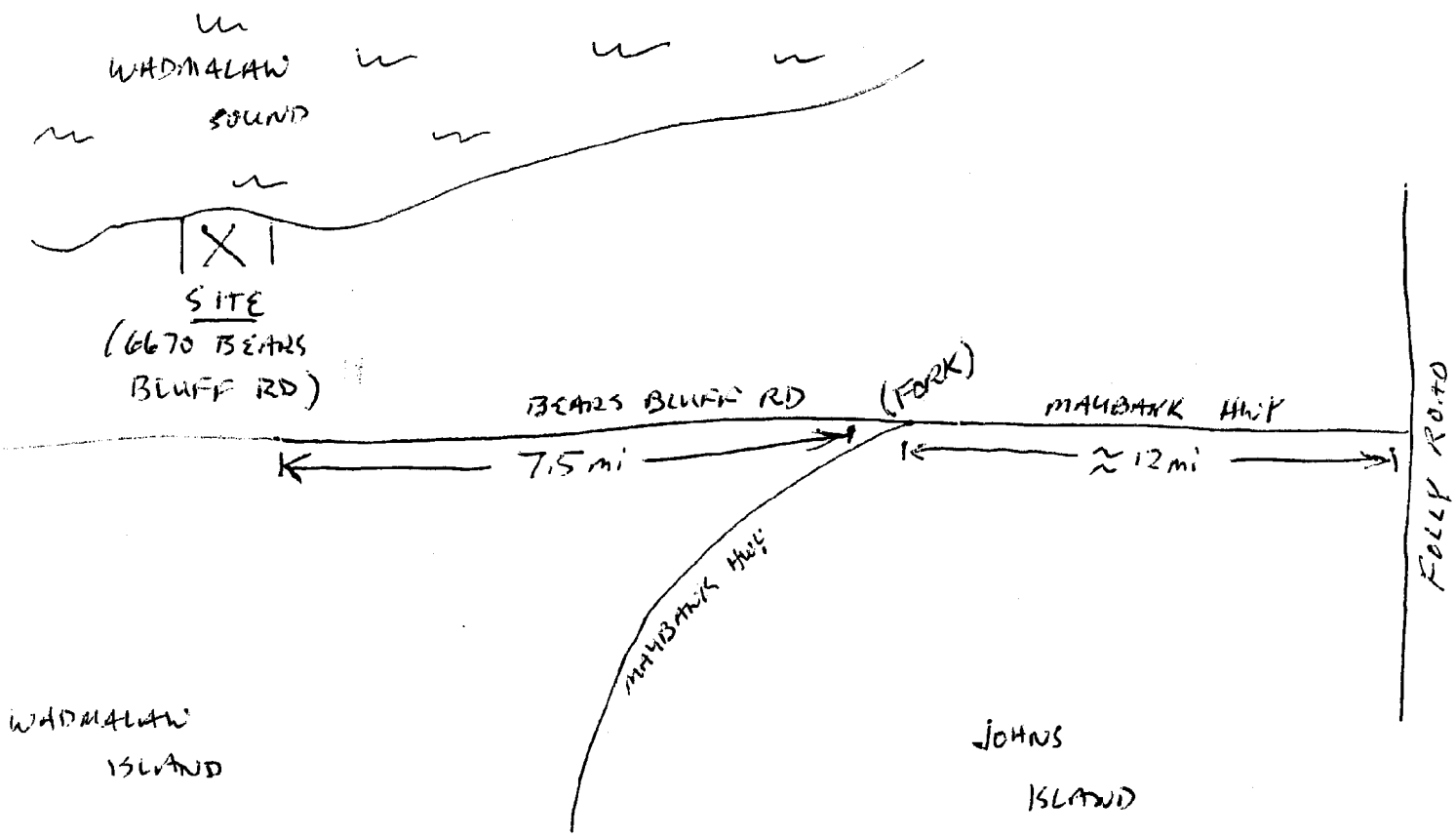

APPLICANT: DR. MARK BEALE	LOCATION: 6670 BEARS BLUFF ROAD WADMALAW ISLAND, SC 29487	ADJACENT PROPERTY OWNERS:
ACTIVITY: PRIVATE RECREATIONAL DOCK	COUNTY: CHARLESTON	1. LARRY CARLSON, PhD
P/N #: OCRM-05-232-M	DATE: 8/5/05	2. DAN SEABROOK