SCDHEC OFFICE OF OCEAN AND COASTAL RESOURCE MANAGEMENT
PERMIT APPLICATION PUBLIC NOTICE

August 25, 2006

Permit Number: OCRM-06-271-M
Permit ID: 55428

The SCDHEC Office of Ocean and Coastal Resource Management has received an application for a permit for the alteration of a critical area. This application was submitted pursuant to the Coastal Zone Management Act (Act 123) of the 1977 South Carolina General Assembly. The application, in brief, is described as follows:

APPLICANT: Charles B. Coe
2000 Heron Island Way
Wadmalaw Island, SC 29487

LOCATION: On and adjacent to Leadenwah Creek at 2000 Heron Island Way, Wadmalaw Island, Charleston County, South Carolina.
TMS#: 155-00-00-035 & 155-00-00-036.

WORK: The work as proposed and shown on the attached drawings consists of constructing two erosion control devices. Specifically, the first structure will be a 5' high by 5' wide by 100' long revetment, with the second being, 5' high by 5' wide by 400' in length. Both revetments will be constructed of filter cloth and one-man size stone placed at the respective sections of the eroding shoreline. The puropse of the proposed activities are for erosion control.

This public notice is being distributed to all known interested persons and agencies to assist in developing facts on which a decision by OCRM can be based. Comments concerning the proposed work should be submitted in writing, setting forth sufficient detail to furnish a clear understanding of the reasons for support or opposition.

The decision to issue or deny a permit will be based on the individual merits of the application, the policies specified in the South Carolina Coastal Zone Management Act, and the considerations outlined in the State of South Carolina Coastal Zone Management Program. Interested parties who wish to be notified of final permit action must notify OCRM in writing of this request.

To assure review by OCRM, comments regarding this application must be received by OCRM on or before September 9, 2006. For further information please contact the project manager for this activity, Fred Mallett at 843-747-4323 ext. 119.

PLEASE REPLY TO:

SCDHEC OFFICE OF OCEAN AND COASTAL RESOURCE MANAGEMENT
1362 McMillan Avenue, Suite 400
Charleston, South Carolina 29405

Please refer to P/N# OCRM-06-271-M

Tess Rodgers, Regulatory Coordinator

m

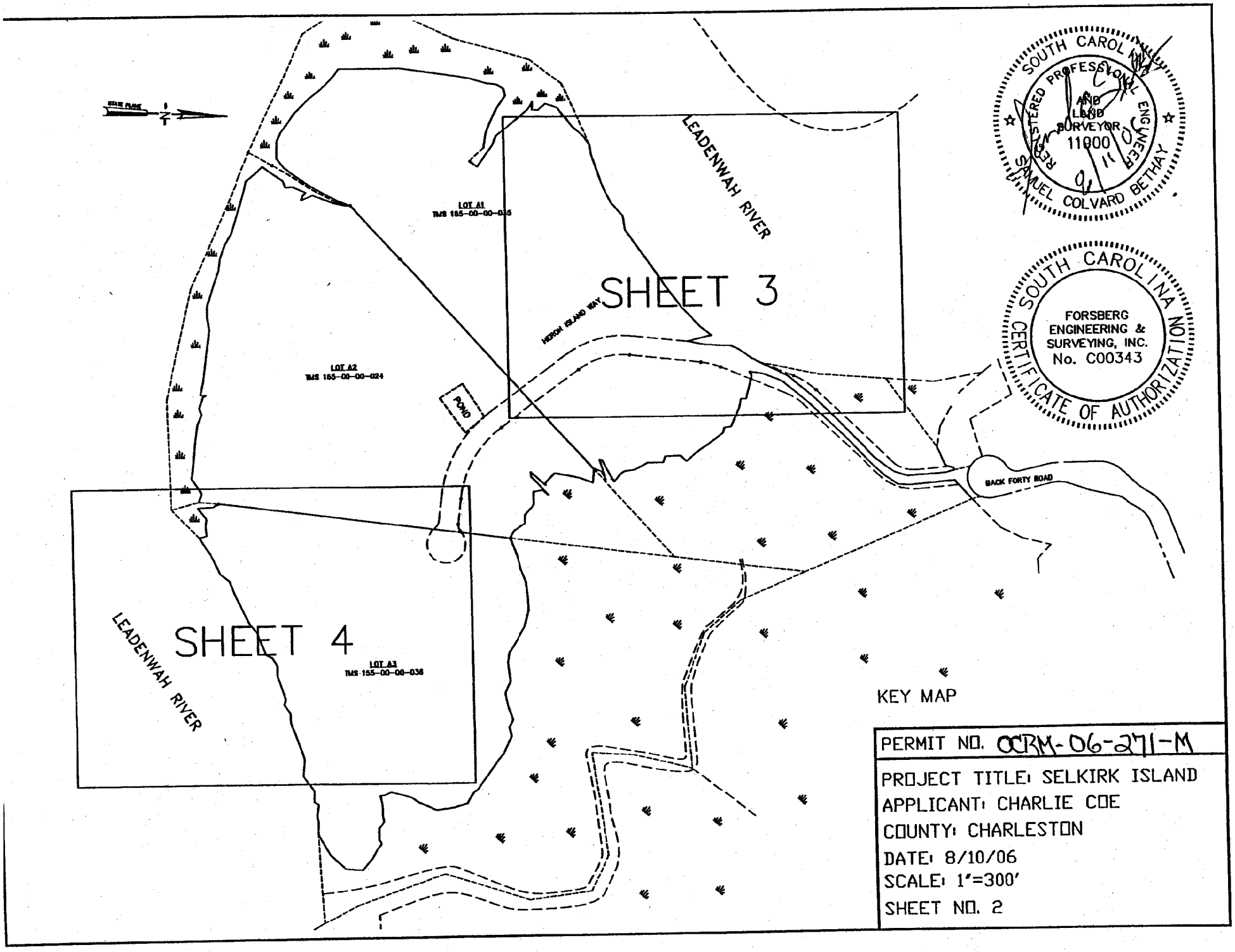
STATE PLANE
N
LEADENWAH RIVER
SHEET 3
HERON ISLAND WAY
LOT A1
TMS 155-00-00-035
LOT A2
TMS 155-00-00-024
POND
BACK FORTY ROAD
SHEET 4
LEADENWAH RIVER
LOT A3
TMS 155-00-00-036
KEY MAP
SOUTH CAROLINA
REGISTERED PROFESSIONAL ENGINEER AND LAND SURVEYOR
11000
SAMUEL COLVARD BETHAY
SOUTH CAROLINA
FORSBERG ENGINEERING & SURVEYING, INC.
No. C00343
CERTIFICATE OF AUTHORIZATION
PERMIT NO. OCRM-06-271-M
PROJECT TITLE: SELKIRK ISLAND
APPLICANT: CHARLIE COE
COUNTY: CHARLESTON
DATE: 8/10/06
SCALE: 1"=300'
SHEET NO. 2

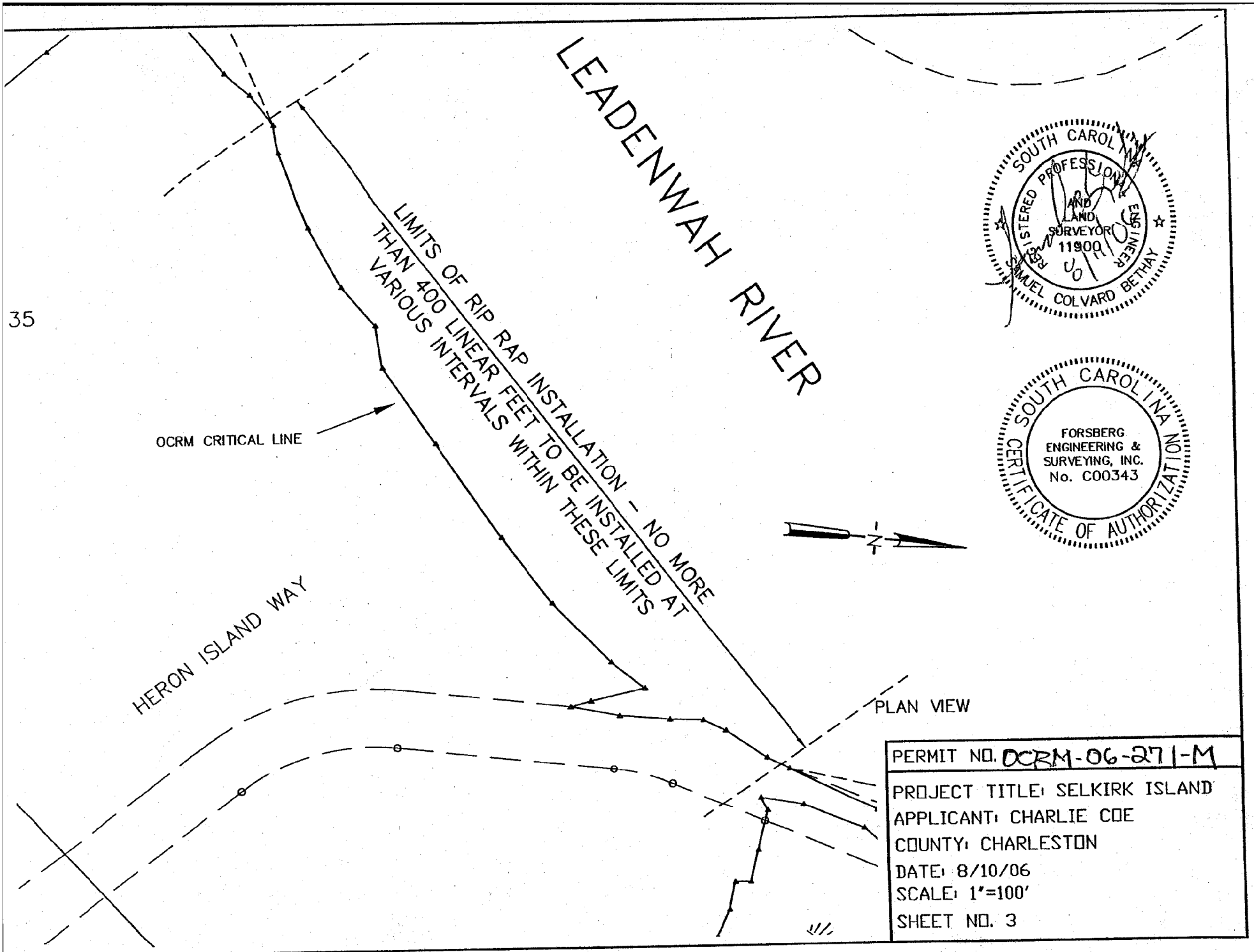
LEADENWAH RIVER
LIMITS OF RIP RAP INSTALLATION - NO MORE THAN 400 LINEAR FEET TO BE INSTALLED AT VARIOUS INTERVALS WITHIN THESE LIMITS
OCRM CRITICAL LINE
HERON ISLAND WAY
PLAN VIEW
SOUTH CAROLINA REGISTERED PROFESSIONAL ENGINEER AND LAND SURVEYOR 11900 SAMUEL COLVARD BETHAY
SOUTH CAROLINA CERTIFICATE OF AUTHORIZATION FORSBERG ENGINEERING & SURVEYING, INC. No. C00343
PERMIT NO. OCRM-06-271-M
PROJECT TITLE: SELKIRK ISLAND
APPLICANT: CHARLIE COE
COUNTY: CHARLESTON
DATE: 8/10/06
SCALE: 1"=100'
SHEET NO. 3

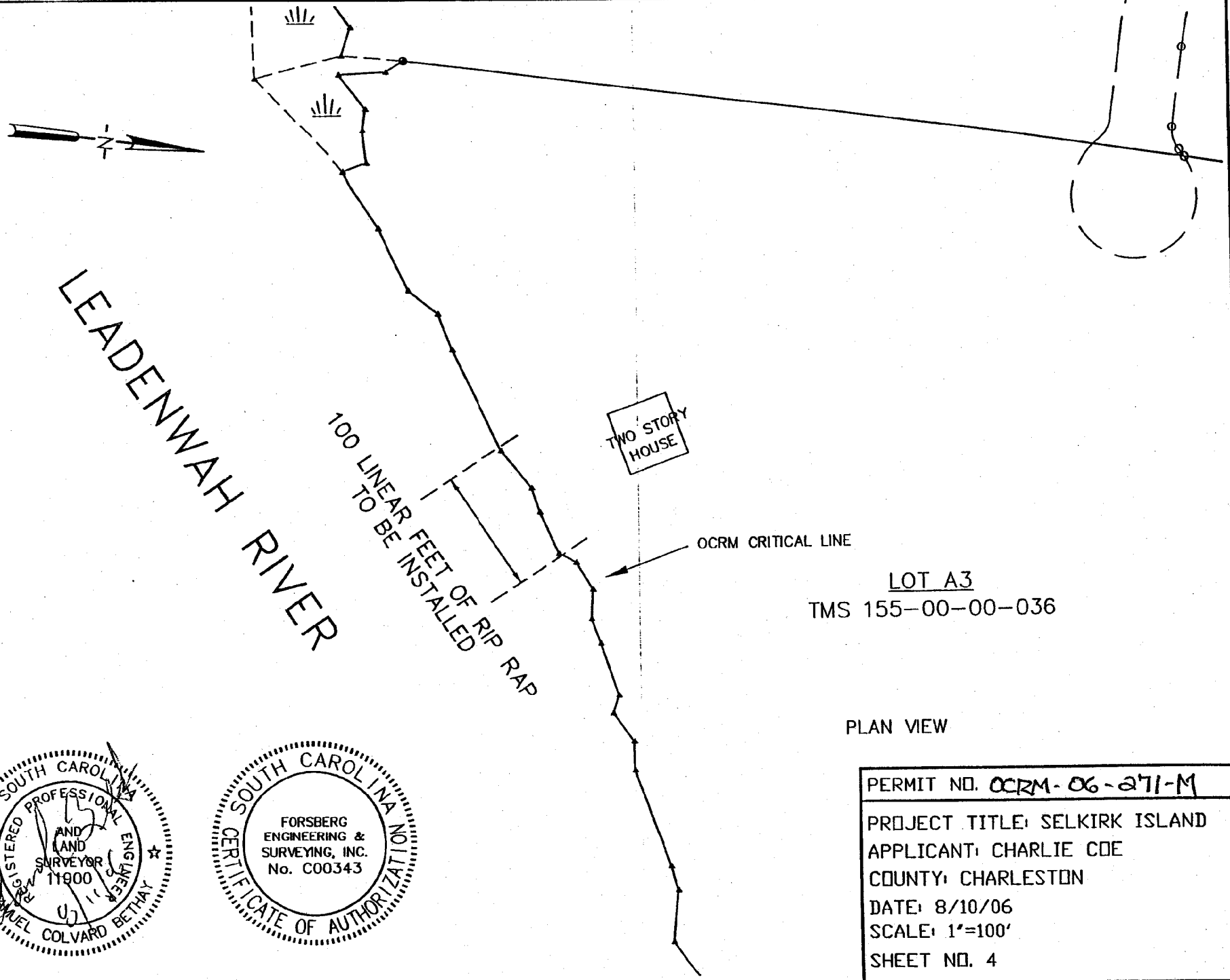

PLAN VIEW

SOUTH CAROLINA
REGISTERED PROFESSIONAL ENGINEER AND LAND SURVEYOR
11900
SAMUEL COLVARD BETHAY

SOUTH CAROLINA
FORSBERG ENGINEERING & SURVEYING, INC.
No. C00343
CERTIFICATE OF AUTHORIZATION

PERMIT NO. OCRM-06-271-M

PROJECT TITLE: SELKIRK ISLAND
APPLICANT: CHARLIE COE
COUNTY: CHARLESTON
DATE: 8/10/06
SCALE: 1"=100'
SHEET NO. 4

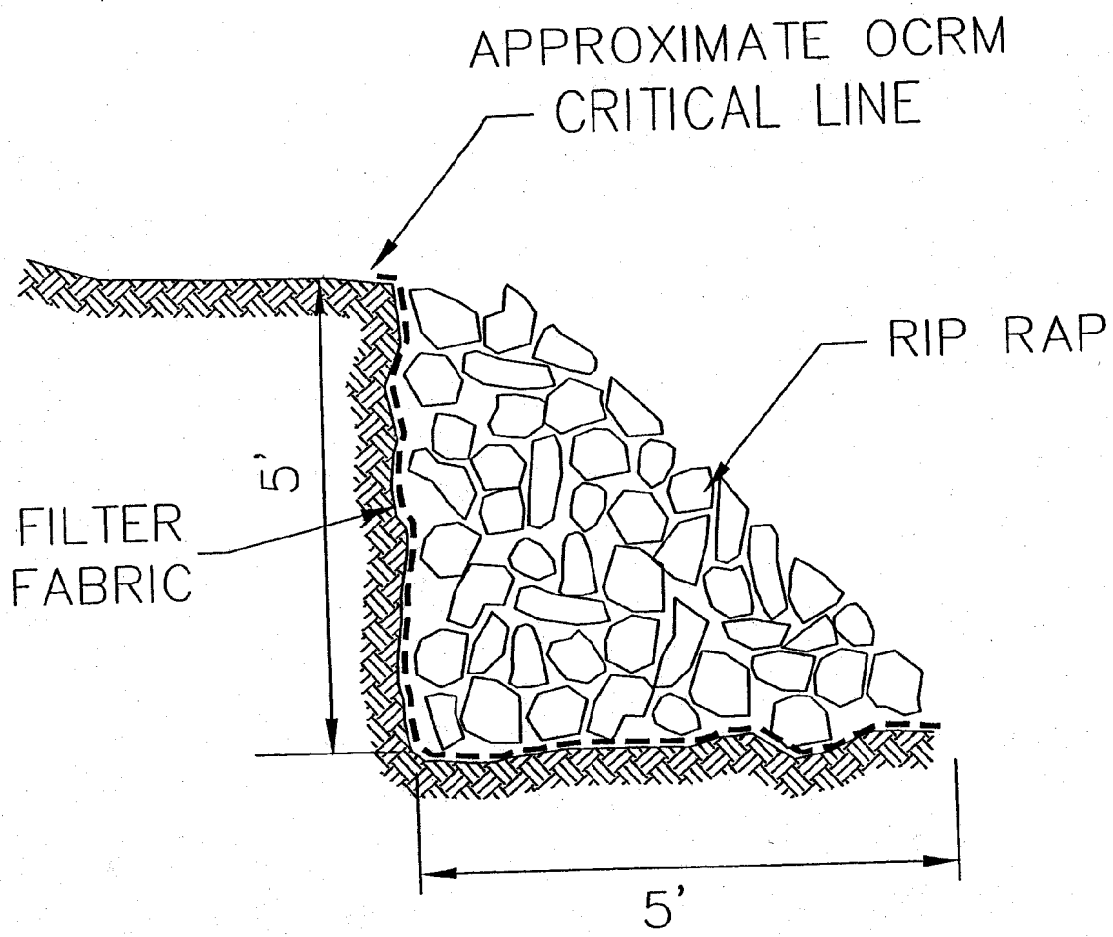

RIP RAP SECTION

NOT TO SCALE

SOUTH CAROLINA REGISTERED PROFESSIONAL ENGINEER AND LAND SURVEYOR 11900 SAMUEL COLVARD BETHAY

SOUTH CAROLINA CERTIFICATE OF AUTHORIZATION FORSBERG ENGINEERING & SURVEYING, INC. No. C00343

PERMIT NO. OCRM-06-271-M

PROJECT TITLE: SELKIRK ISLAND
APPLICANT: CHARLIE COE
COUNTY: CHARLESTON
DATE: 8/10/06
SCALE: N/A
SHEET NO. 5

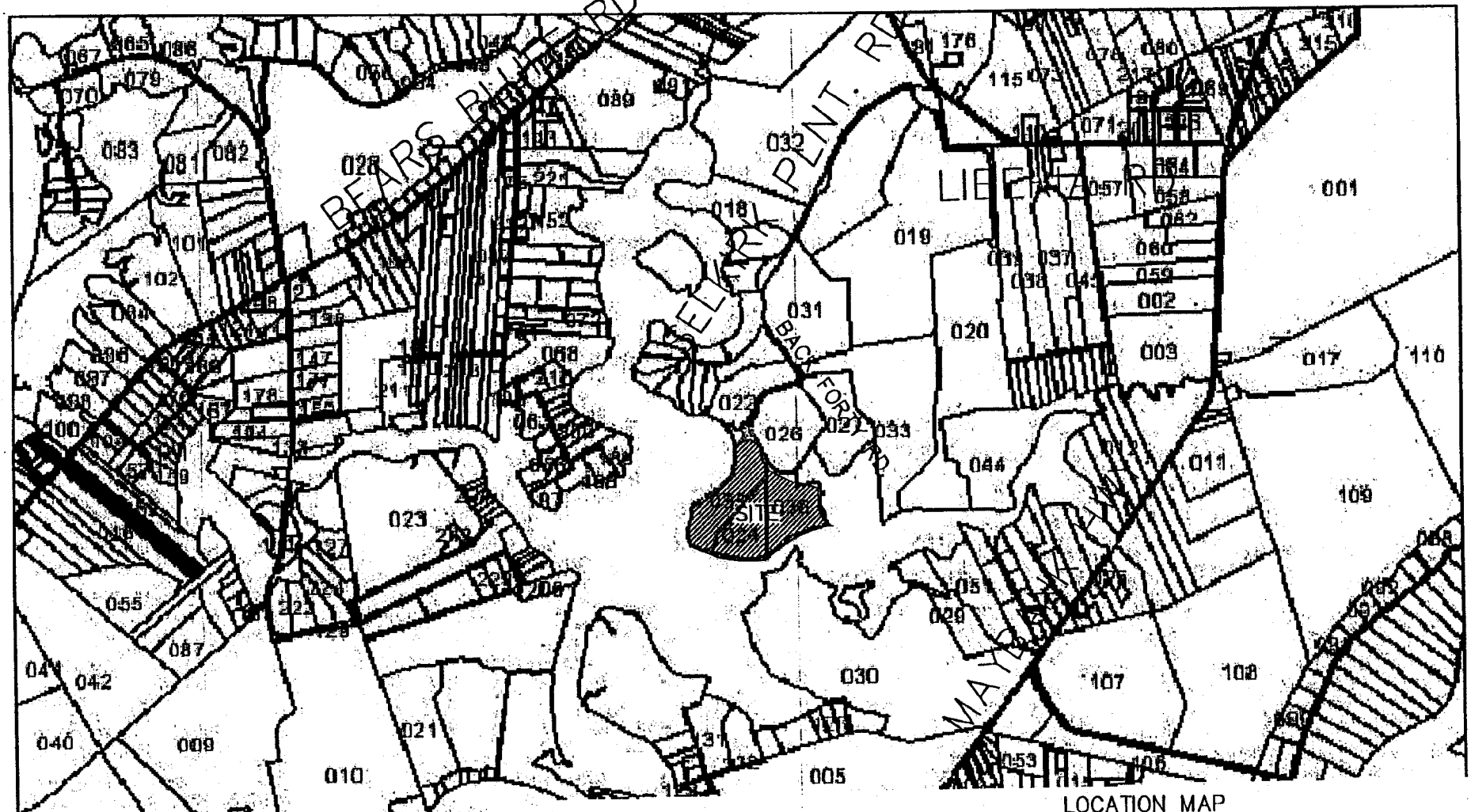

LOCATION MAP

SOUTH CAROLINA REGISTERED PROFESSIONAL ENGINEER AND LAND SURVEYOR 11900 SAMUEL COLVARD BETHAY

SOUTH CAROLINA CERTIFICATE OF AUTHORIZATION FORSBERG ENGINEERING & SURVEYING, INC. No. C00343

PERMIT NO. OCRM-06-271-M

PROJECT TITLE: SELKIRK ISLAND
APPLICANT: CHARLIE COE
COUNTY: CHARLESTON
DATE: 8/10/06
SCALE: N/A
SHEET NO. 1