




C. Earl Hunter, Commissioner

Promoting and protecting the health of the public and the environment.

PUBLIC NOTICE AMENDMENT REQUEST

The permittee for P/N# **OCRM-08-547-A, Janice Brown**, has requested an after-the-fact amendment to that issued permit. Specifically, the applicant seeks authorization for the 12' x 12' fixed pierhead and to increase the boat lift from 12' x 14' to 12' x 22'. The proposed amendment is for modifications to the existing 8' x 16' floating dock and 12' x 14' boatlift, on and adjacent to Atlantic Intracoastal Waterway at 1633 Harbor Dr #14, N Myrtle Beach, Horry County, South Carolina.

Written comments will be received on this amendment request until **September 14, 2009** at the address listed below. For further information please contact the project manager,  **Tanita S Marshall, 843-238-4528.**

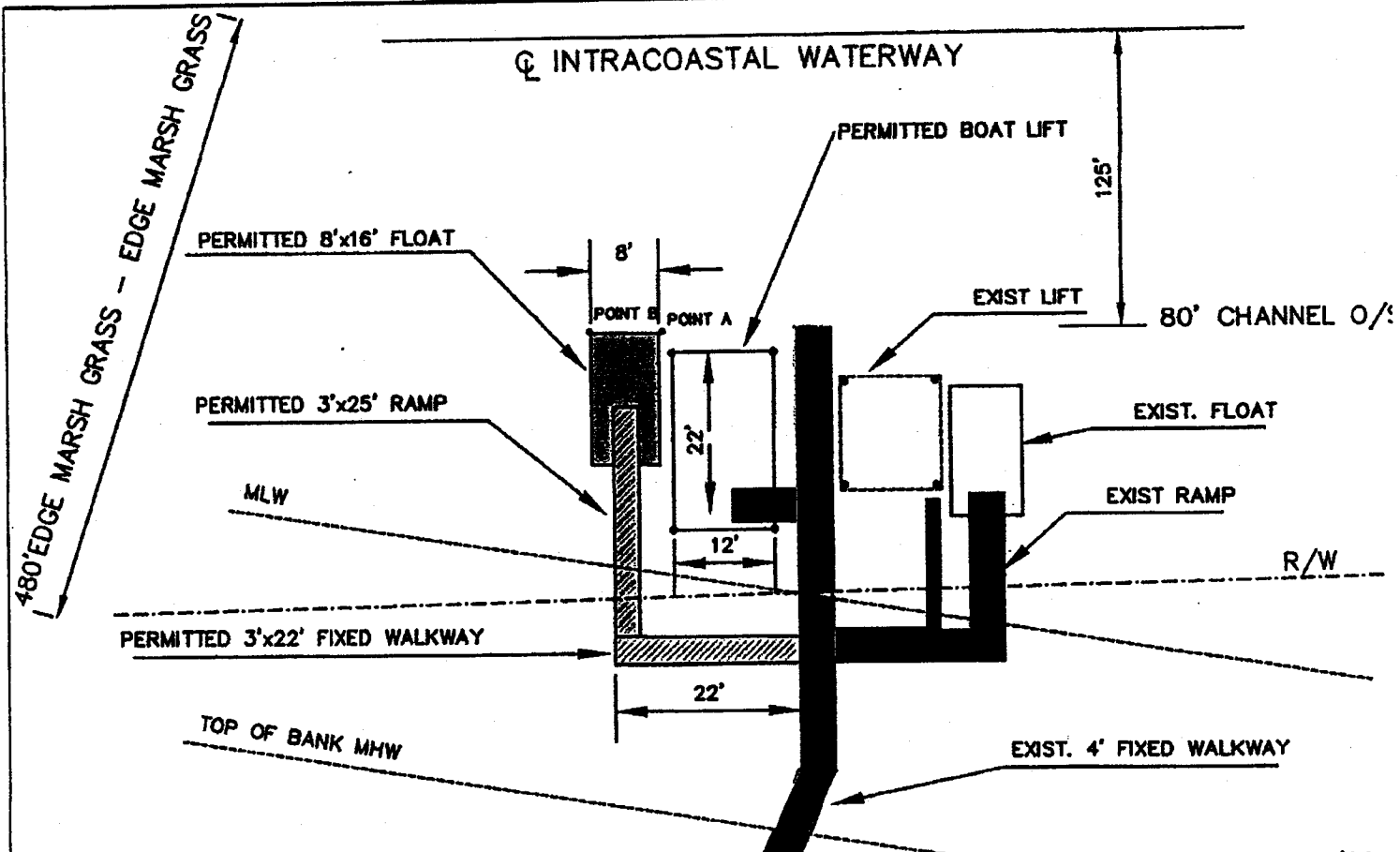
September 4, 2009

SOUTH CAROLINA DEPARTMENT OF HEALTH AND ENVIRONMENTAL CONTROL

Ocean and Coastal Resource Management

Myrtle Beach Office • 927 Shine Avenue • Myrtle Beach, SC 29577

Phone: 843-238-4528 • Fax: 843-238-4526 • www.scdhec.gov




NAD 83 STATE PLANE COORDINATES

	EAST	NORTH
POINT A	2720857.51	746178.83
POINT B	2720849.83	746176.59

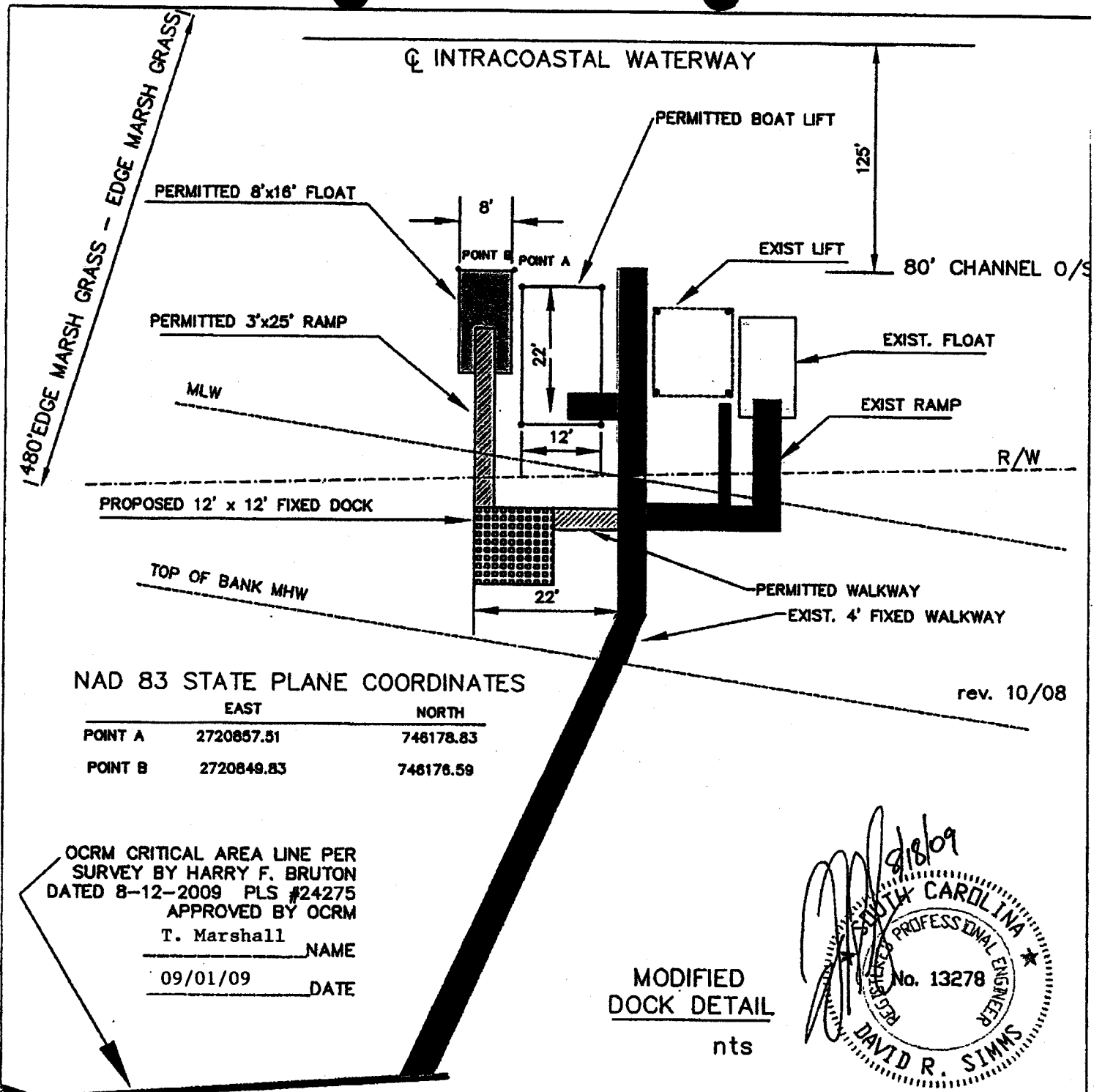
OCRM CRITICAL AREA LINE PER SURVEY BY HARRY F. BRUTON DATED 8-12-2009 PLS #24275 APPROVED BY OCRM
 T. Marshall NAME
 09/01/2009 DATE

EXISTING/PERMITTED CONDITIONS DOCK DETAIL



FOR PERMITTING ONLY
 NOT FOR CONSTRUCTION
 REV. 8/09

APPLICANT: JANICE BROWN ACTIVITY: Permit Modification Add 12' x 12' Fixed Dock P/N# <u>OCRU-08-547 Amend</u>	LOCATION: Tidewater Plantation INTRACOASTAL WATERWAY COUNTY: Horry DATE: 6/8/2009	SHEET 1 OF 3
---	--	--------------



☉ INTRACOASTAL WATERWAY

1480' EDGE MARSH GRASS - EDGE MARSH GRASS

PERMITTED 8'x18' FLOAT

PERMITTED BOAT LIFT

125'

8'
POINT B
POINT A

EXIST LIFT

80' CHANNEL O/S

PERMITTED 3'x25' RAMP

EXIST. FLOAT

MLW

EXIST RAMP

12'

R/W

PROPOSED 12' x 12' FIXED DOCK

TOP OF BANK MHW

PERMITTED WALKWAY

EXIST. 4' FIXED WALKWAY

22'

NAD 83 STATE PLANE COORDINATES

	EAST	NORTH
POINT A	2720857.51	748178.83
POINT B	2720849.83	748176.59


rev. 10/08

OCRM CRITICAL AREA LINE PER SURVEY BY HARRY F. BRUTON DATED 8-12-2009 PLS #24275 APPROVED BY OCRM T. Marshall

NAME
09/01/09 DATE

MODIFIED DOCK DETAIL

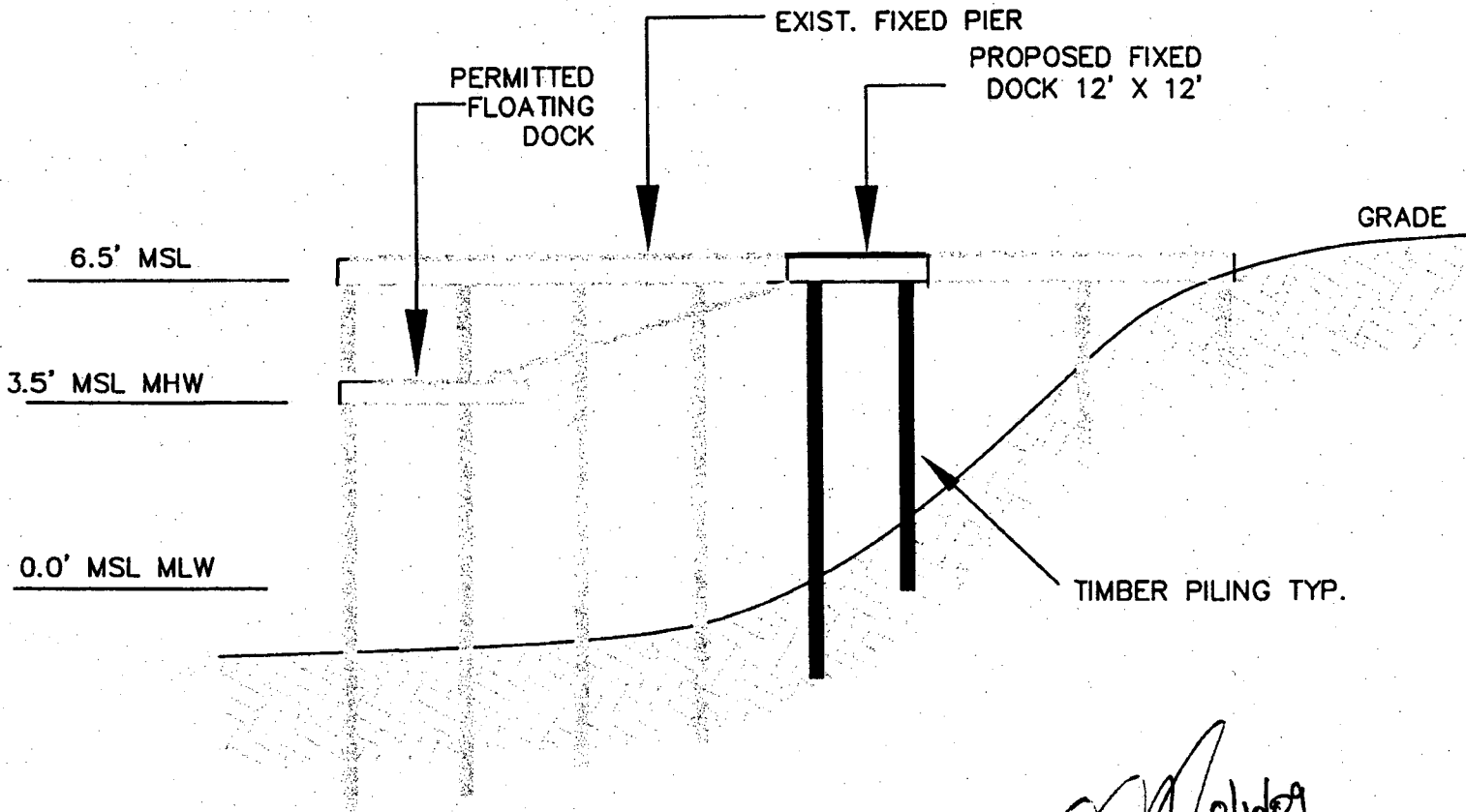
nts




PERMIT MODIFICATION

FOR PERMITTING ONLY NOT FOR CONSTRUCTION REV. 8/09

<p>APPLICANT: JANICE BROWN</p> <p>ACTIVITY: Permit Modification Add 12' x 12' Fixed Dock</p> <p>P/N# OCRM-08-547 Amendment</p>	<p>LOCATION: Tidewater Plantation</p> <p>INTRACOASTAL WATERWAY</p> <p>COUNTY: Horry</p> <p>DATE: 6/8/2009</p>	<p>SHEET 2 OF 3</p>
--	---	---------------------



PROFILE
NTS



FOR PERMITTING ONLY
NOT FOR CONSTRUCTION

<p>APPLICANT: JANICE BROWN</p> <p>ACTIVITY: Permit Modification Add 12' x 12' Fixed Dock</p> <p>P/N# 002U-08-547 Amendment</p>	<p>LOCATION: Tidewater Plantation</p> <p>INTRACOASTAL WATERWAY</p> <p>COUNTY: Horry</p> <p>DATE: 8/9/2009</p>	<p>SHEET 3 of 3</p>
--	---	---------------------