

**SCDHEC OFFICE OF OCEAN AND COASTAL RESOURCE MANAGEMENT  
PERMIT APPLICATION PUBLIC NOTICE**

**September 5, 2008**

**Permit Number:** OCRM-08-204-M  
**Permit ID:** 64345

The SCDHEC Office of Ocean and Coastal Resource Management has received an application for a permit for the alteration of a critical area. This application was submitted pursuant to the Coastal Zone Management Act (Act 123) of the 1977 South Carolina General Assembly. The application, in brief, is described as follows:

**APPLICANT:** Thomas Tindall, Jr.  
C/O Kennerty Surveying, Inc.  
P.O. Box 26  
Ravenel, SC 29470

**LOCATION:** On and adjacent to Shell House Creek at the Common Area of Lot D Peters Point Road, Kusso Preserve Subdivision, Edisto Island, Charleston County, South Carolina.  
TMS#: 073-00-00-316.

**WORK:** The work as proposed and shown on the attached plans consists of constructing a dock. Specifically, the structure will have a 4' wide by 216' long walkway leading to a covered 6' by 6' fixed pierhead. Ebbside of the pierhead, an access ramp will lead to an 8' by 10' floating dock. The work as described is for the private recreational use of the property owners of Kusso Preserve Subdivision.

This public notice is being distributed to all known interested persons and agencies to assist in developing facts on which a decision by OCRM can be based. Comments concerning the proposed work should be submitted in writing, setting forth sufficient detail to furnish a clear understanding of the reasons for support or opposition.


The decision to issue or deny a permit will be based on the individual merits of the application, the policies specified in the South Carolina Coastal Zone Management Act, and the considerations outlined in the State of South Carolina Coastal Zone Management Program. Interested parties who wish to be notified of final permit action must notify OCRM in writing of this request.

***To assure review by OCRM, comments regarding this application must be received by OCRM on or before October 5, 2008. For further information please contact the project manager for this activity, Fred Mallett at 843-953-0236.***

**PLEASE REPLY TO:**

SCDHEC OFFICE OF OCEAN AND COASTAL RESOURCE MANAGEMENT  
1362 McMillan Avenue, Suite 400  
Charleston, South Carolina 29405

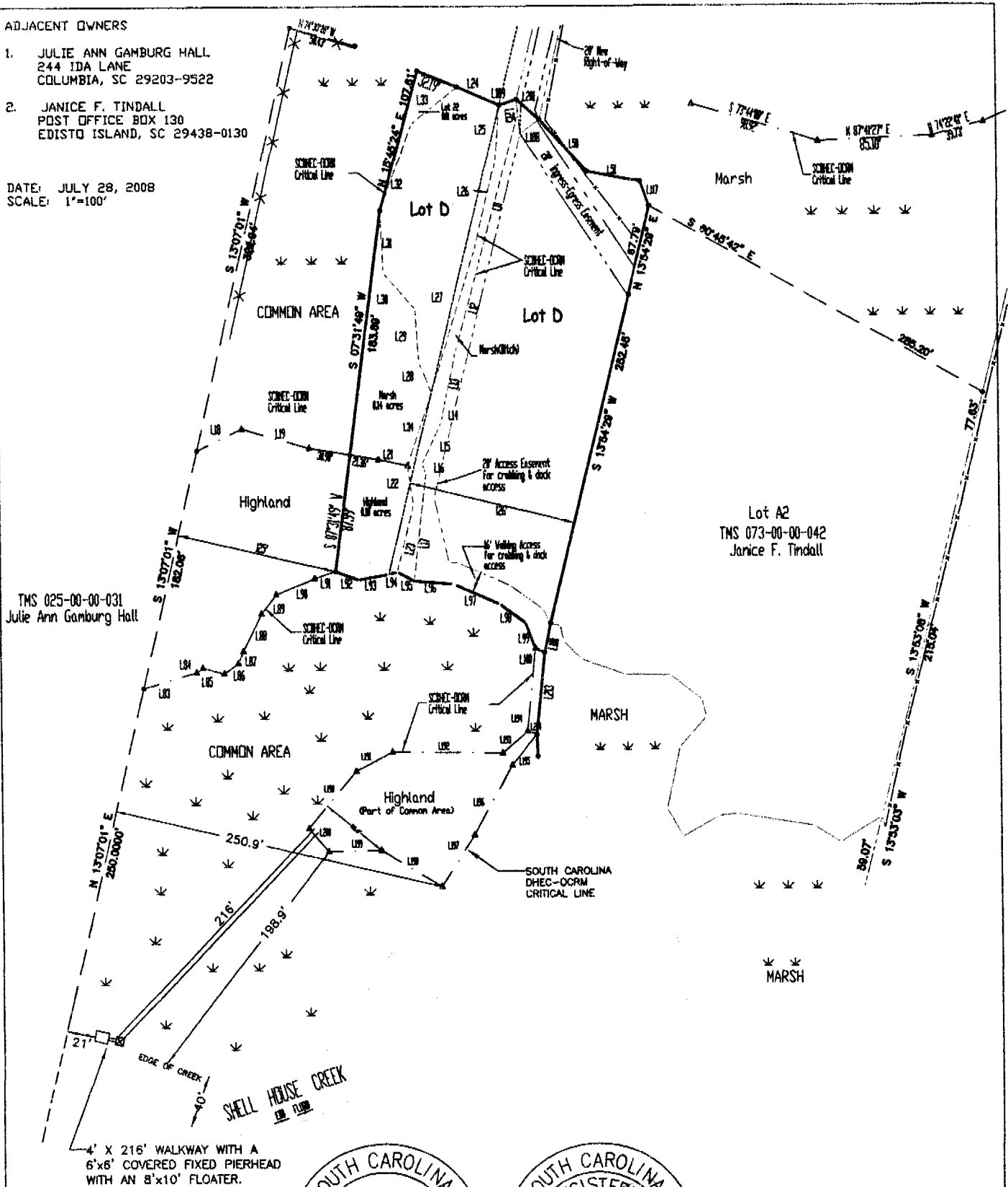
**Please refer to P/N# OCRM-08-204-M**

  
\_\_\_\_\_  
Tess Rodgers, Wetland Section Coordinator

ADJACENT OWNERS


1. JULIE ANN GAMBURG HALL  
244 IDA LANE  
COLUMBIA, SC 29203-9522
2. JANICE F. TINDALL  
POST OFFICE BOX 130  
EDISTO ISLAND, SC 29438-0130

DATE: JULY 28, 2008  
SCALE: 1"=100'



TMS 025-00-00-031  
Julie Ann Gamburg Hall

Lot A2  
TMS 073-00-00-042  
Janice F. Tindall



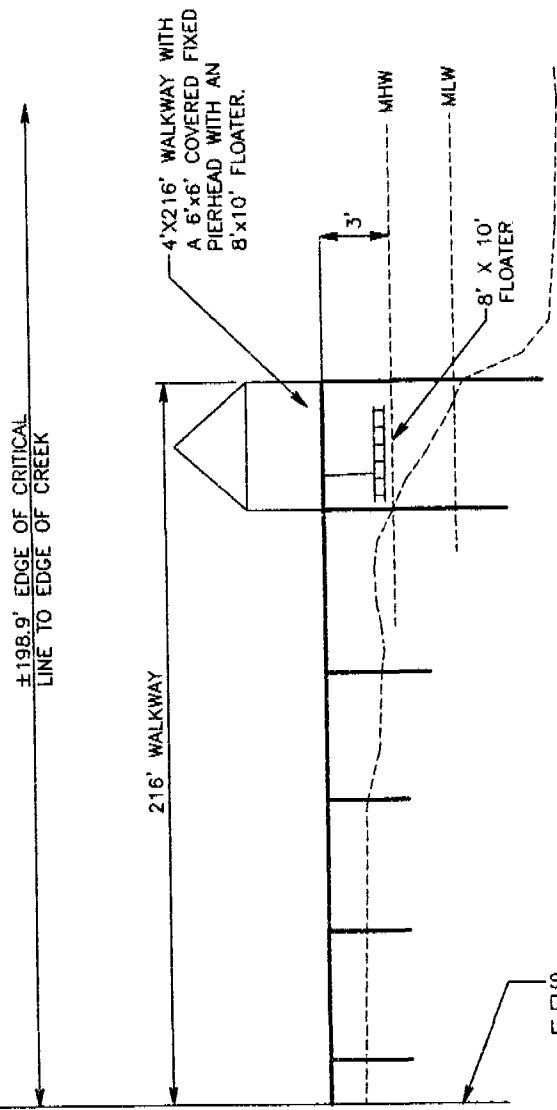


ACTIVITY: PRIVATE RECREATION DOCK  
IN: PETERS POINT ROAD  
NEAR: SHELL HOUSE CREEK  
NEAR: EDISTO ISLAND  
COUNTY OF: CHARLESTON  
STATE OF: SOUTH CAROLINA  
APPLICATION BY: THOMAS TINDALL  
259 PAPA NOEL LANE  
DREXTON, NC 28615-9595

SHEET 2 OF 2  
DATE: JULY 28, 2008  
SCALE: 1"=100'

KSI 055-03

OCRM-08-204-M



SOUTH CAROLINA  
DHEC-OCRM  
CRITICAL LINE/SHORELINE

ACTIVITY: PRIVATE RECREATION DOCK  
 PETERS POINT ROAD  
 IN: SHELL HOUSE CREEK  
 NEAR: EDISTO ISLAND  
 COUNTY OF: CHARLESTON  
 STATE OF: SOUTH CAROLINA  
 APPLICATION BY: THOMAS TINDALL  
 269 PAPA NOEL LANE  
 CRESTON, NC 28615-9595

SHEET 2 OF 2  
 DATE: JULY 28, 2008  
 SCALE: NOT TO SCALE

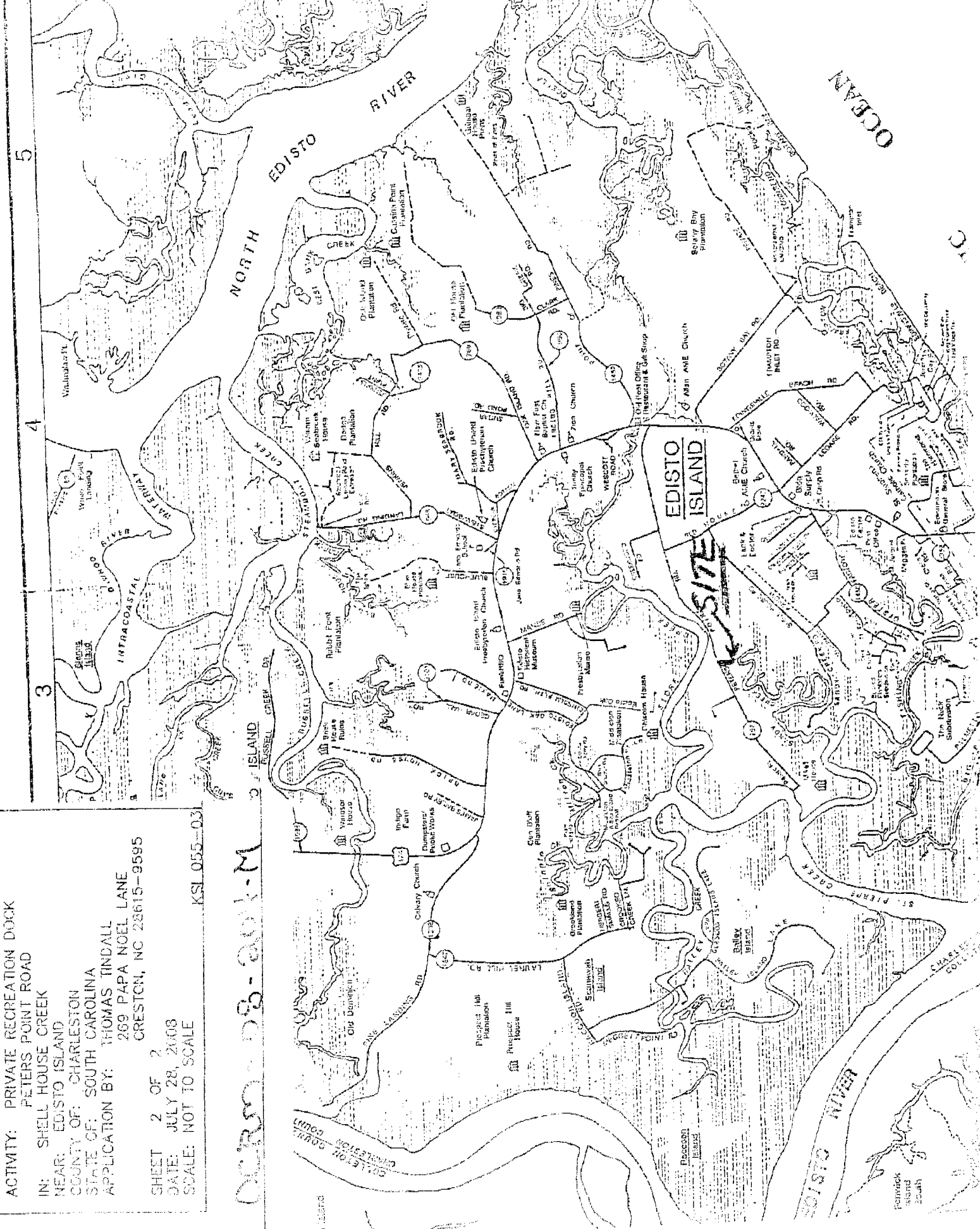
ADJACENT OWNERS

1. JULIE ANN GAMBURG HALL  
 244 IDA LANE  
 COLUMBIA, SC 29203-9522
2. JANICE F. TINDALL  
 POST OFFICE BOX 130  
 EDISTO ISLAND, SC 29438-0130

DATE: JULY 28, 2008  
 SCALE: NOT TO SCALE

KSI 055-03

OCRM-08-204-M



ACTIVITY: PRIVATE RECREATION DOCK  
 IN: PETERS POINT ROAD  
 NEAR: SHELL HOUSE CREEK  
 NEAR: EDISTO ISLAND  
 COUNTY OF: CHARLESTON  
 STATE OF: SOUTH CAROLINA  
 APPLICATION BY: THOMAS TINDALL  
 269 PAPA NOEL LANE  
 CRESTON, NC 28615-9595

SHEET 2 OF 2  
 DATE: JULY 28, 2008  
 SCALE: NOT TO SCALE

KSL 055-03

03-03-2008-M