



C. Earl Hunter, Commissioner

Promoting and protecting the health of the public and the environment.

**PUBLIC NOTICE
AMENDMENT REQUEST**

The permittee for P/N# **OCRM-07-323-T, Kenneth Shuler**, has requested an amendment to that issued permit. Specifically, the applicant seeks an after-the-fact authorization of the private recreational dock in its current location and configuration, including the addition of a 7' x 12' jet float, to bring it into compliance. The amendment request is for a private recreational dock on and adjacent to the Charleston Harbor at 370 Schweers Lane, Mount Pleasant, Charleston County, South Carolina.

Written comments will be received on this amendment request until September 21, 2009 at the address listed below. For further information please contact the project manager, Steve Brooks, 843-953-0200.

 September 11, 2009

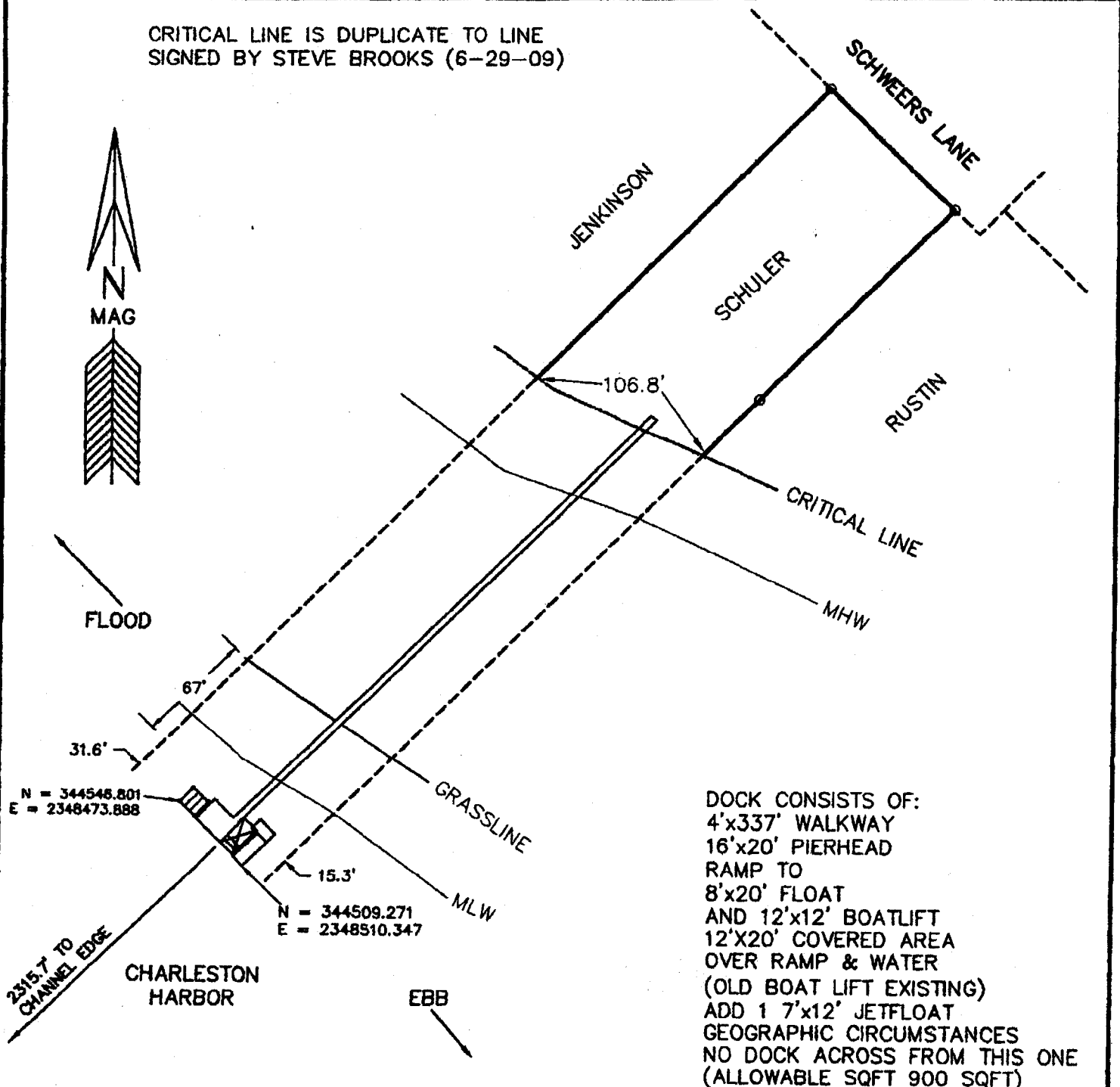
SOUTH CAROLINA DEPARTMENT OF HEALTH AND ENVIRONMENTAL CONTROL

Ocean and Coastal Resource Management

Charleston Office • 1362 McMillan Avenue, Suite 400 • Charleston, SC 29405

Phone: 843-953-0200 • Fax: 843-953-0201 • www.scdhec.gov

CRITICAL LINE IS DUPLICATE TO LINE
SIGNED BY STEVE BROOKS (6-29-09)



N = 344548.801
E = 2348473.888

N = 344509.271
E = 2348510.347

DOCK CONSISTS OF:
4'x337' WALKWAY
16'x20' PIERHEAD
RAMP TO
8'x20' FLOAT
AND 12'x12' BOATLIFT
12'x20' COVERED AREA
OVER RAMP & WATER
(OLD BOAT LIFT EXISTING)
ADD 1 7'x12' JETFLOAT
GEOGRAPHIC CIRCUMSTANCES
NO DOCK ACROSS FROM THIS ONE
(ALLOWABLE SQFT 900 SQFT)

ATF
Amendment oCRM-07-323-T

APPLICANT: KENNETH & LINDA SHULER
370 SCHWEERS LANE
HILLIARDSVILLE
TOWN OF MOUNT PLEASANT
CHARLESTON COUNTY
TMS# 532-13-00-074
CHARLESTON HARBOR


MODIFICATION
PRIVATE RECREATIONAL
DOCK

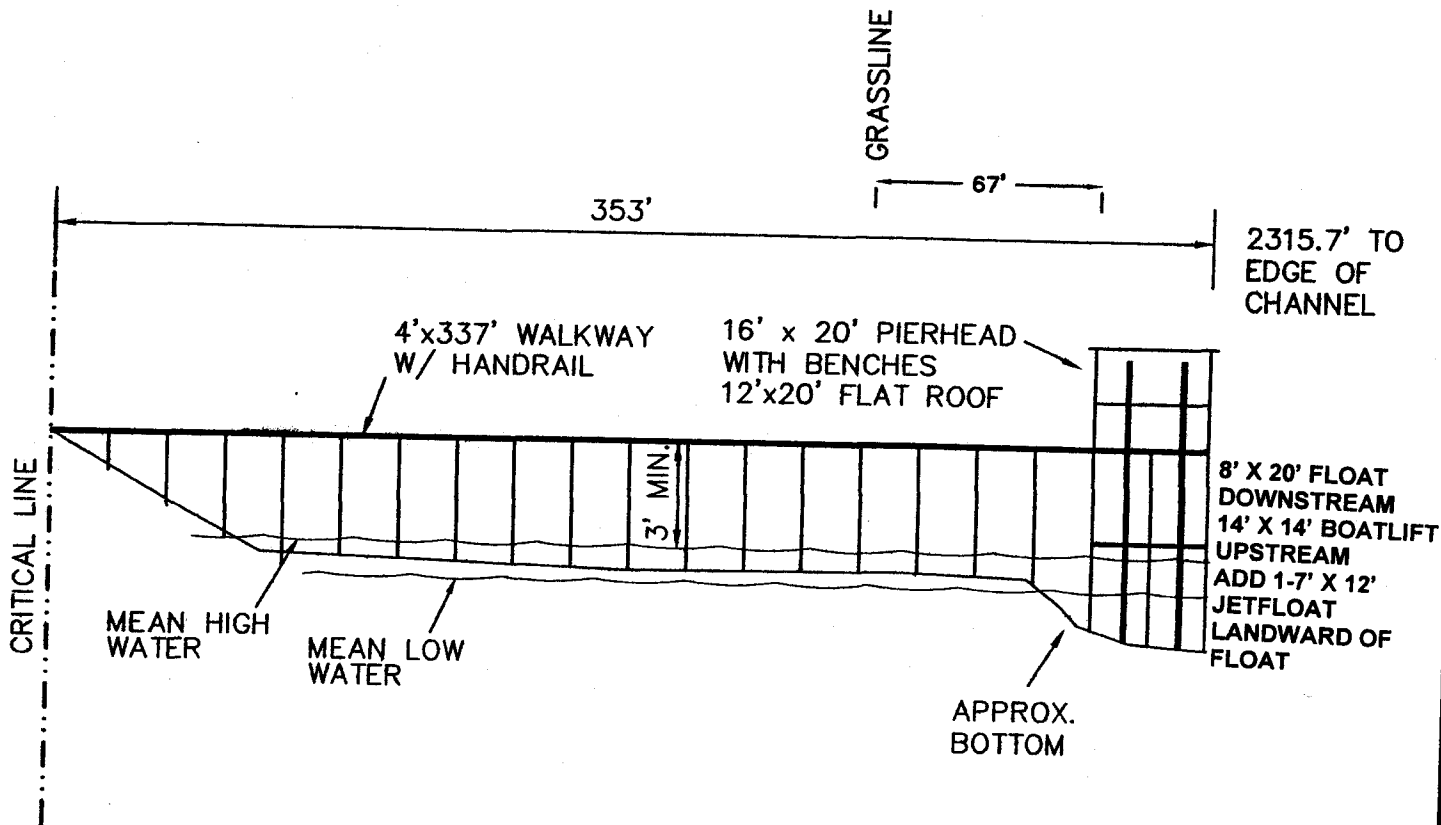
DATE: MAY 12, 2009
SCALE: 1" = 80'



FILE #171-07

80 0 80






ocrm-07-323-T (ATP) Amendment

APPLICANT: KENNETH & LINDA SCHULER
 370 SCHWEERS LANE
 HILLIARDSVILLE
 TOWN OF MOUNT PLEASANT
 CHARLESTON COUNTY
 TMS# 532-13-00-074
 CHARLESTON HARBOR

MODIFICATION
 PRIVATE RECREATIONAL
 DOCK
 DATE: OCTOBER 30, 2007
 NO SCALE



FILE #171-07

MAPQUEST

370 Schweers Ln
Mt Pleasant SC
29464-5086 US

Notes:

Only text visible within note field will print.



8:30 AM is probably one of the **safest** times of day to drive.

It's time for
Driver's Ed for the Real World.

[Click here](#)


MAPQUEST



MAPQUEST

ML

Center



Middle St
McCormick St
Pierates Cruz
Royall Ave
Hyer St
Center St
Center St
Pitt St
Middle St
Schweers Ln
Short St
London Bridge Rd
Old Bridge Ct
William St
Barquentine Dr
Water Works St

Mt Pleasant, s.c.

© 2007 MapQuest Inc.

Map Data © 2007 NAVTEQ or TeleAtlas

All rights reserved. Use Subject to License/Copyright

This map is informational only. No representation is made or warranty given as to its content. User assumes all risk of use. MapQuest and its suppliers assume no responsibility for any loss or delay resulting from such use.

OCRM-07-323-T