

**SCDHEC OFFICE OF OCEAN AND COASTAL RESOURCE MANAGEMENT
PERMIT APPLICATION PUBLIC NOTICE**

September 18, 2009

**Permit Number: OCRM-09-544-S
Permit ID: 67870**

The SCDHEC Office of Ocean and Coastal Resource Management has received an application for a permit for the alteration of a critical area. This application was submitted pursuant to the Coastal Zone Management Act (Act 123) of the 1977 South Carolina General Assembly. The application, in brief, is described as follows:

APPLICANT: Jane Bartlett
c/o The Earthworks Group
11655 Hwy 707
Murrells Inlet SC 29576

LOCATION: On and adjacent to South Point Waterway at 1432 Basin Terrace Dr, Garden City, Georgetown County, South Carolina.
TMS#: 41-0128-024-00-00.

WORK: The work, as shown on the attached plans, requests after-the-fact authorization for a walkway, covered fixed pierhead, and a floating dock. Specifically, the applicant seeks authorization for the 4' x 30' walkway leading to a 15' x 15' covered fixed pierhead. Additionally, the applicant seeks authorization for the 20' x 10' floating dock located channelward of the covered fixed pierhead. The purpose for the requested activity is for private recreational use.

This public notice is being distributed to all known interested persons and agencies to assist in developing facts on which a decision by OCRM can be based. Comments concerning the proposed work should be submitted in writing, setting forth sufficient detail to furnish a clear understanding of the reasons for support or opposition.

The decision to issue or deny a permit will be based on the individual merits of the application, the policies specified in the South Carolina Coastal Zone Management Act, and the considerations outlined in the State of South Carolina Coastal Zone Management Program. Interested parties who wish to be notified of final permit action must notify OCRM in writing of this request.

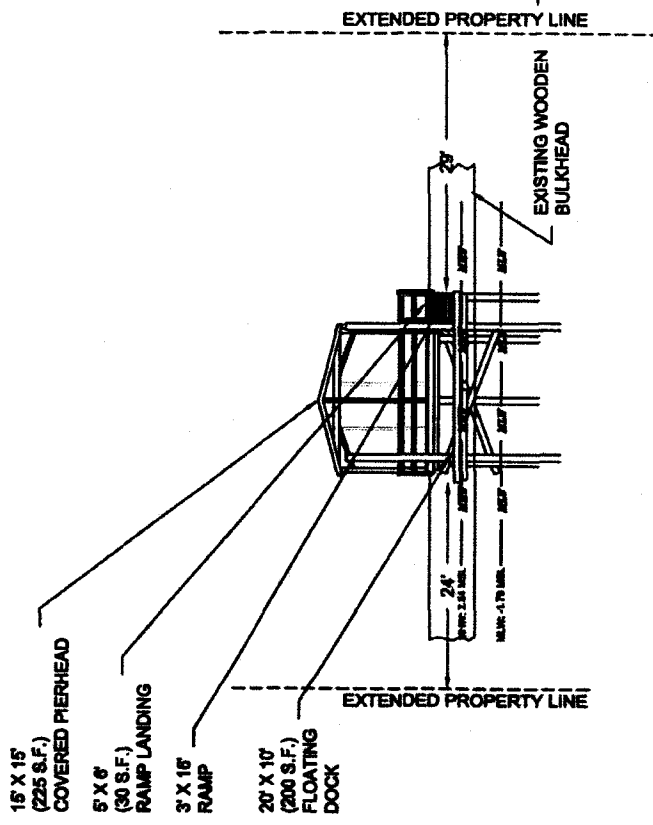
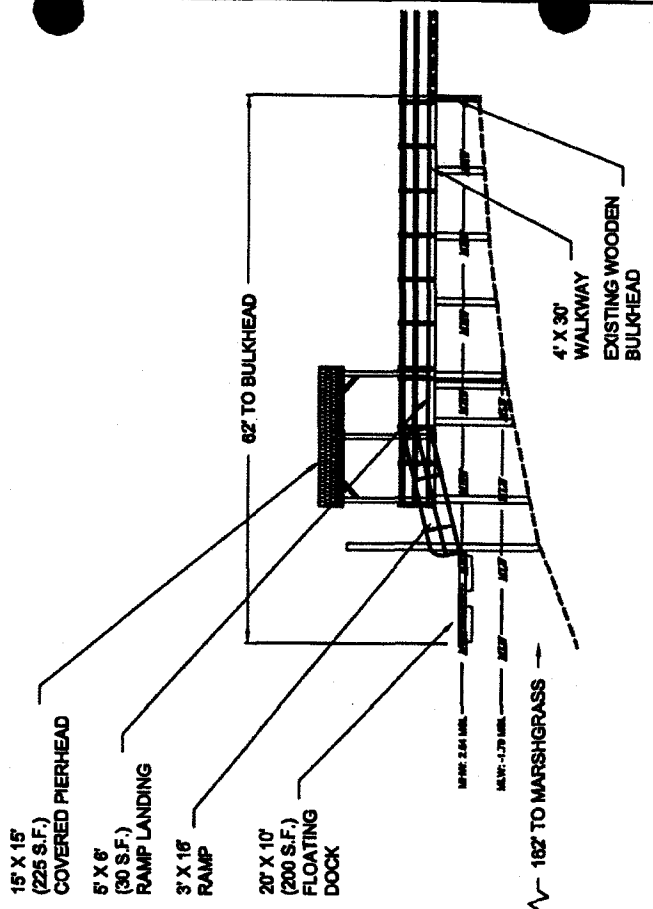

To assure review by OCRM, comments regarding this application must be received by OCRM on or before October 3, 2009 For further information please contact the project manager for this activity, Christopher Stout at 843-238-4528.

PLEASE REPLY TO:

SCDHEC OFFICE OF OCEAN AND COASTAL RESOURCE MANAGEMENT
927 Shine Avenue
Myrtle Beach, SC 29577

Please refer to P/N# OCRM-09-544-S


Christopher Stout, Wetland Project Manager



NOT FOR CONSTRUCTION

NOTE:
1. ELEVATION IN NGVD29 DATUM.

DATE: 7/18/09 CREATED BY: ANCOB REV #/BY: 03/16/10/BJL:2 7.8 REVISIONS/CHANGES APPROVED BY: JANE BARTLETT		PROJECT: BARTLETT AFTER THE FACT NAME: DOCK PERMIT APPLICATION PROJECT LOCATION: 1432 BASIN DR, MURRELLS INLET, GEORGETOWN CO, SOUTH CAROLINA AREA SUMMARY:		TAX MAP #: TMS# : 41-0128-024-00-00 PVI #: SHEETS: 3 OF 3	
APPLICANT: JANE BARTLETT PROJECT: BARTLETT AFTER THE FACT NAME: DOCK PERMIT APPLICATION PROJECT LOCATION: 1432 BASIN DR, MURRELLS INLET, GEORGETOWN CO, SOUTH CAROLINA AREA SUMMARY:		OVERALL TOTAL: 0.29 ACRES		NORTH ARROW N W E S	
SCALE: 1" = 20' 0 10 20		SITE LOCATION MAP SITE		LEGEND	
TITLE: EXISTING PROFILE VIEW		EARTHWORKS Planning and design consultants 11655 HIGHWAY 707 - MURRELLS INLET, SC 29576 843.651.7900 (o) - 843.651.7903 (f) - www.earthworksgroup.com		DATE: _____ BY: _____	

The user agrees not to use the information, in whole or in part, for any purpose or project other than the project, which is the subject of the agreement. User agrees to release all claims against the firm, including reasonable attorney's fees and costs of defense arising from any damages, liability or cost, including reasonable attorney's fees and costs of defense arising from any damages, liability or cost, or from any use of the information, in whole or in part, for any purpose or project other than the project, which is the subject of the agreement. The information and drawings are prepared by the firm of a Professional and Registered Professional Engineer, in whole or in part, and the user agrees to release all claims against the firm, including reasonable attorney's fees and costs of defense arising from any damages, liability or cost, or from any use of the information, in whole or in part, for any purpose or project other than the project, which is the subject of the agreement. The information and drawings are prepared by the firm of a Professional and Registered Professional Engineer, in whole or in part, and the user agrees to release all claims against the firm, including reasonable attorney's fees and costs of defense arising from any damages, liability or cost, or from any use of the information, in whole or in part, for any purpose or project other than the project, which is the subject of the agreement.

