

**SCDHEC OFFICE OF OCEAN AND COASTAL RESOURCE MANAGEMENT
PERMIT APPLICATION PUBLIC NOTICE**

September 18, 2009

Permit Number: OCRM-09-114-M
Permit ID: 67940

The SCDHEC Office of Ocean and Coastal Resource Management has received an application for a permit for the alteration of a critical area. This application was submitted pursuant to the Coastal Zone Management Act (Act 123) of the 1977 South Carolina General Assembly. The application, in brief, is described as follows:

APPLICANT: Phillips A. Savage
C/O Kennerty Surveying, Inc.
42 Lord Calvert Drive
Charleston, SC 29407

LOCATION: On and adjacent to an unnamed tidal tributary of Scott Creek at Lot 59, The Hammocks Subdivision, Edisto Island, Colleton County, South Carolina. TMS#: 358-00-00-057.

WORK: The work as proposed and shown on the attached plans consists of constructing a dock. Specifically, the structure will be a 10' by 12' fixed platform, attached to high ground, extending out to the mean low water mark. The work as proposed is for the applicant's private recreational use.

This public notice is being distributed to all known interested persons and agencies to assist in developing facts on which a decision by OCRM can be based. Comments concerning the proposed work should be submitted in writing, setting forth sufficient detail to furnish a clear understanding of the reasons for support or opposition.


The decision to issue or deny a permit will be based on the individual merits of the application, the policies specified in the South Carolina Coastal Zone Management Act, and the considerations outlined in the State of South Carolina Coastal Zone Management Program. Interested parties who wish to be notified of final permit action must notify OCRM in writing of this request.

To assure review by OCRM, comments regarding this application must be received by OCRM on or before October 3, 2009. For further information please contact the project manager for this activity, Fred Mallett, at 843-953-0236.

PLEASE REPLY TO:

SCDHEC OFFICE OF OCEAN AND COASTAL RESOURCE MANAGEMENT
1362 McMillan Avenue, Suite 400
Charleston, South Carolina 29405

Please refer to P/N# OCRM-09-114-M


Tess Rodgers, Wetland Section Coordinator

NOTE: THE CRITICAL LINE AS SHOWN WAS APPROVED BY FRED MALETTE ON 8-26-09

SOUTH CAROLINA
DHEC-OCRM CRITICAL
LINE/ShORELINE

TOP OF EXISTING
BANK

30' EDGE OF MARSH
TO EDGE OF MARSH

10' X 12' CRABBING DOCK

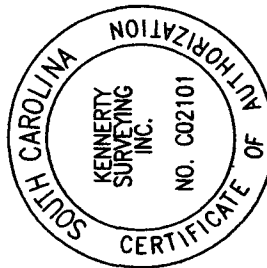
EDGE OF
MARSHGRASS

20'

4'

MHW

MLW



ACTIVITY: PRIVATE CRABBING RECREATION DOCK
THE HAMMOCKS LOT 59
EDISTO ISLAND, SC 29438

IN: TRIBUTARY OF SCOTT CREEK

NEAR: EDISTO ISLAND

COUNTY OF: COLLETON


STATE OF: SOUTH CAROLINA

APPLICATION BY: FRATERAL PROPERTIES, INC
ON BEHALF OF PHIL SAVAGE
30 MANIUS ROAD
IRMO SC 29063

SHEET 1 OF 2

DATE: AUGUST 7, 2009

LOT 59




ADJACENT OWNERS

1. BENJAMIN J. CREEL
P. O. BOX 289
CONWAY, SC 29528

2. WINTHROP J. FOSTER, JR.
80 MOON RISE POINT LANE
EDISTO ISLAND, SC 29438

DATE: AUGUST 7, 2009
SCALE: NOT TO SCALE

OCRM-09-114-M



©2009 Google - Map data ©2009 Tele Atlas - Terms of Use

ACTIVITY: PRIVATE CRABBING RECREATION DOCK
 THE HAMMOCKS LOT 59
 EDISTO ISLAND, SC 29438

IN: TRIBUTARY OF SCOTT CREEK
 NEAR: EDISTO ISLAND
 COUNTY OF: COLLETON
 STATE OF: SOUTH CAROLINA
 APPLICATION BY: FRATERNAL PROPERTIES, INC
 ON BEHALF OF PHIL SAVAGE
 30 MANUS ROAD
 IRMO SC 29063

SHEET 1 OF 2
 DATE: AUGUST 7, 2009

LOT 59

OCRM-09-114-M