



C. Earl Hunter, Commissioner

Promoting and protecting the health of the public and the environment.

**PUBLIC NOTICE
AMENDMENT REQUEST**

The permittee for P/N# **2006-418-1IW-P, Bay Point Home Owners Association**, has requested an amendment to that issued permit. Specifically, the applicant proposes to relocate the dewatering/staging process from Lot 3, Yacht Club Road to the adjacent parking area located at the Edisto Marina for the 22,000 cubic yards of dredge material from the 2.9 acre Bay Point Home Owners Association Yacht Basin as authorized under this permit. **This alternative staging site has been approved by the Corps Of Engineers, and does not require an amendment from that Agency.** The proposed amendment is for modifications to an approved dredge project, on and adjacent to the big Bay Creek at the Bay Point Yacht Basin, Edisto Beach, Colleton County, South Carolina.

Written comments will be received on this amendment request until October 3, 2009 at the address listed below. For further information please contact the project manager, Fred Mallett, 843-953-0236.

 September 18, 2009


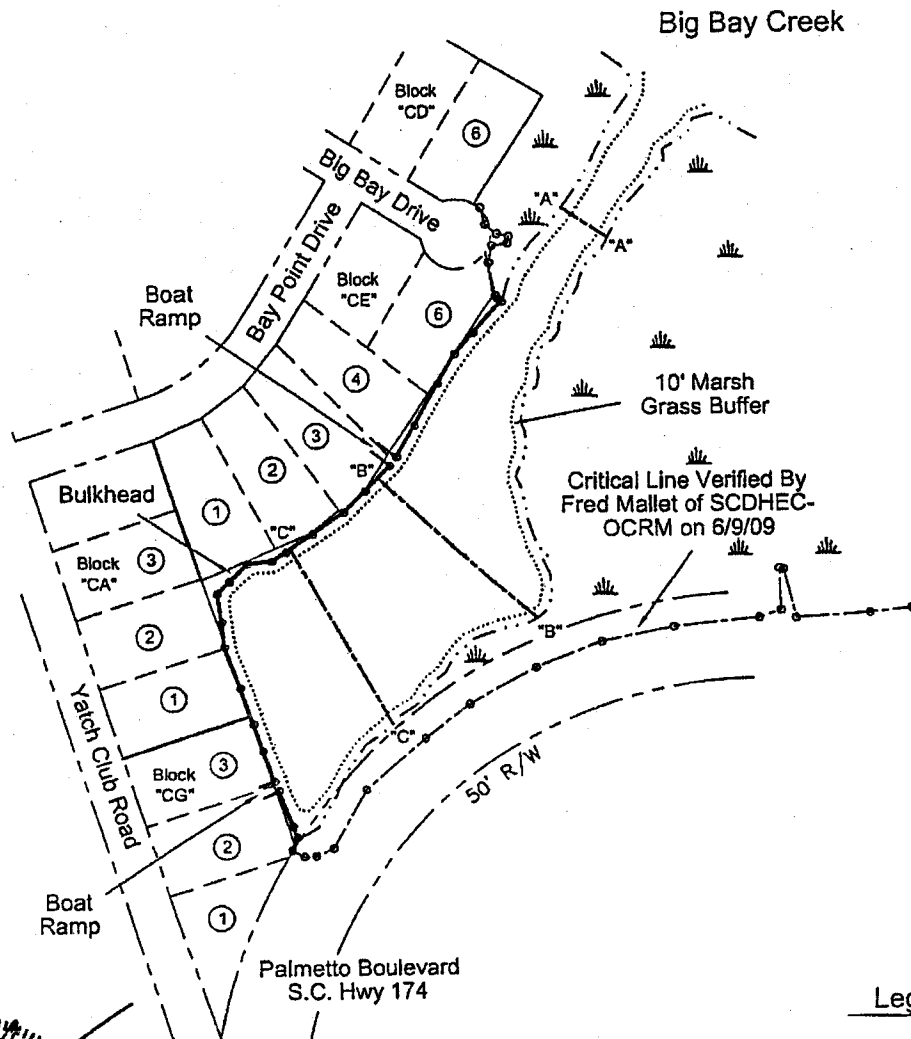
SOUTH CAROLINA DEPARTMENT OF HEALTH AND ENVIRONMENTAL CONTROL

Ocean and Coastal Resource Management

Charleston Office • 1362 McMillan Avenue, Suite 400 • Charleston, SC 29405

Phone: 843-953-0200 • Fax: 843-953-0201 • www.scdhec.gov

FIGURE 3
PROPOSED DREDGE AREA



**MODIFIED
PLANS**

Legend

- Lot Number Ⓟ
- Marsh 🌿 🌿
- Cross Section Line "A" ——— "A"
- Proposed Dredge Area □

Purpose: Maintain Sufficient Operating Depths
 SAC 2008-418-1IW
 Adjacent Owners: See Attached
 Survey Datum: SC State Plane Coordinate System

Scale: 1" = 200'

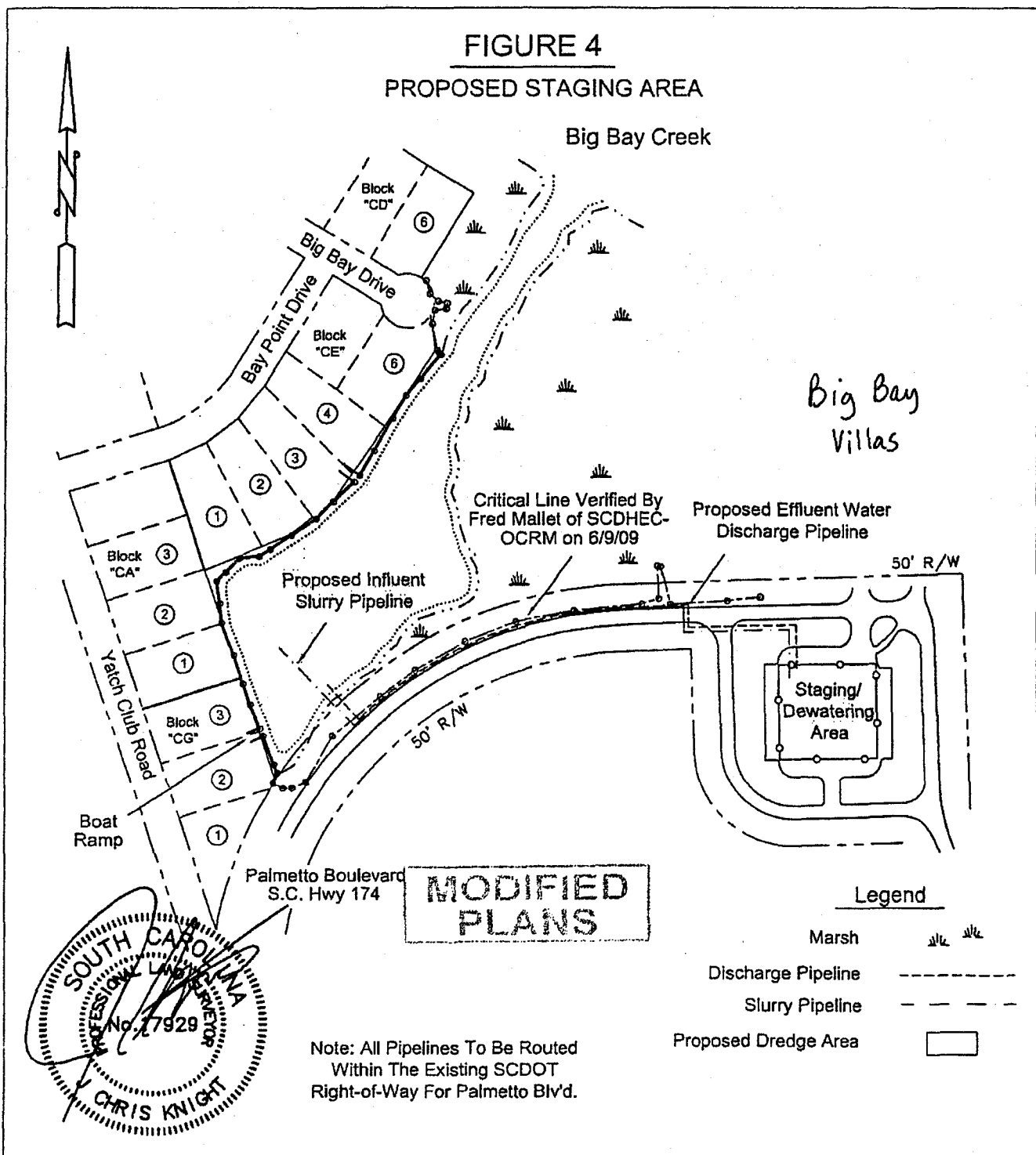
Applicant: Bay Point Homeowners Association

Proposed: Maintenance Dredging
 At: Bay Point Basin
 Edisto Beach, South Carolina
 In: Big Bay Creek
 County: Colleton
 Sheet: 3 of 7 Date: 06/20/09

2008-418-1IW Amendment

FIGURE 4

PROPOSED STAGING AREA



MODIFIED PLANS

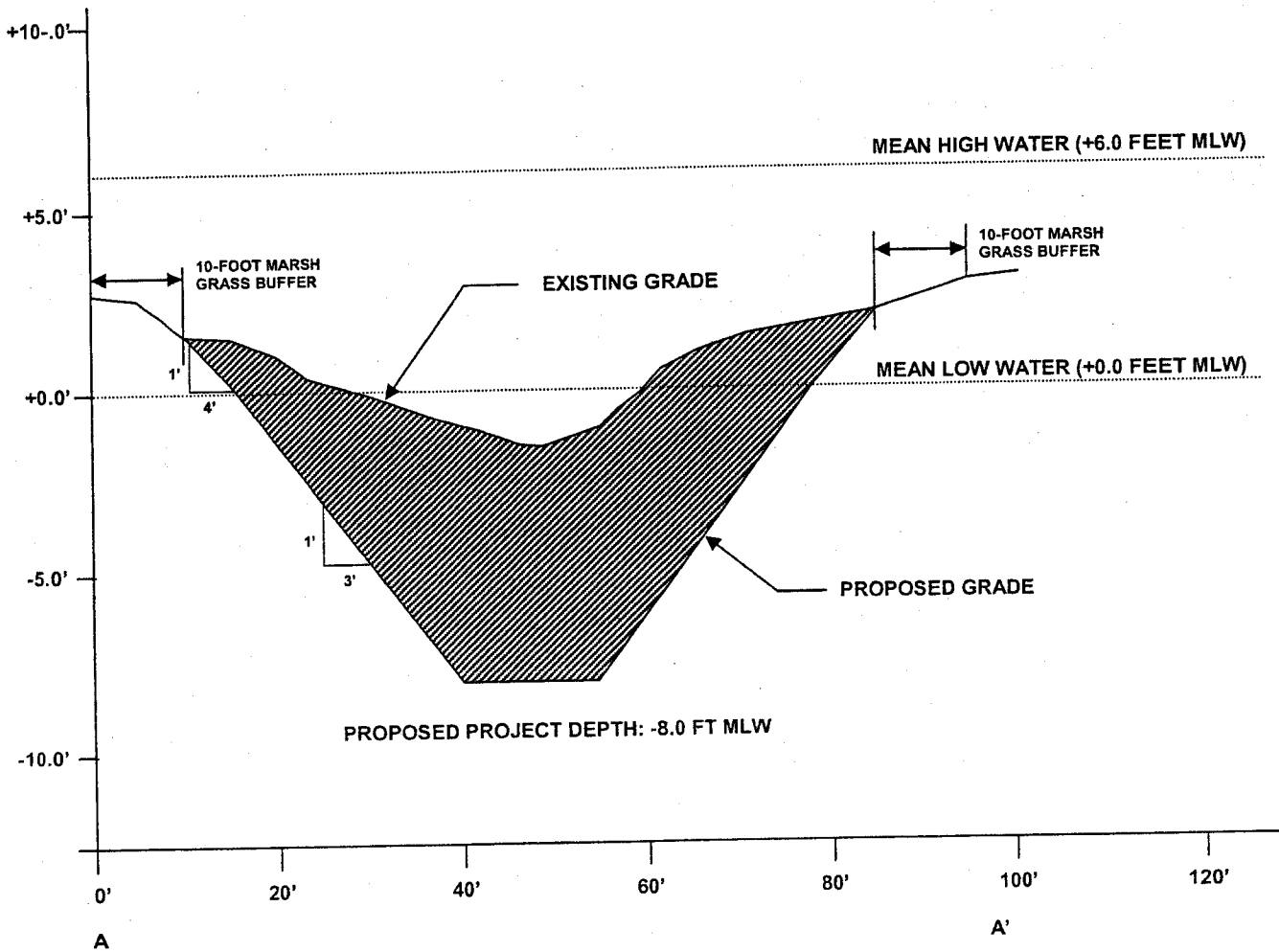
Note: All Pipelines To Be Routed Within The Existing SCDOT Right-of-Way For Palmetto Blv'd.

Purpose: Maintain Sufficient Operating Depths
 SAC 2008-418-1IW
 Adjacent Owners: See Attached
 Survey Datum: SC State Plane Coordinate System

Scale: 1" = 200'
 0 200 400
 Applicant: Bay Point Homeowners Association

Proposed: Maintenance Dredging
 At: Bay Point Basin
 Edisto Beach, South Carolina
 In: Big Bay Creek
 County: Colleton
 Sheet: 4 of 7 Date: 06/20/09

2006-418-1IW - Amendment



LEGEND



PROPOSED DREDGE AREA

VERTICAL SCALE: 1"=5'
HORIZONTAL SCALE: 1"=20'

2006-418-12W - AMENDMENT

PURPOSE: MAINTAIN SUFFICIENT OPERATING DEPTHS

ADJACENT PROPERTY OWNERS:
1. SEE ATTACHED

SURVEY DATUM: NA

FIGURE 5
SECTION A-A'
CROSS-SECTION SHOWING EXTENT OF PROPOSED DREDGE AREA
SCALE SHOWN ABOVE

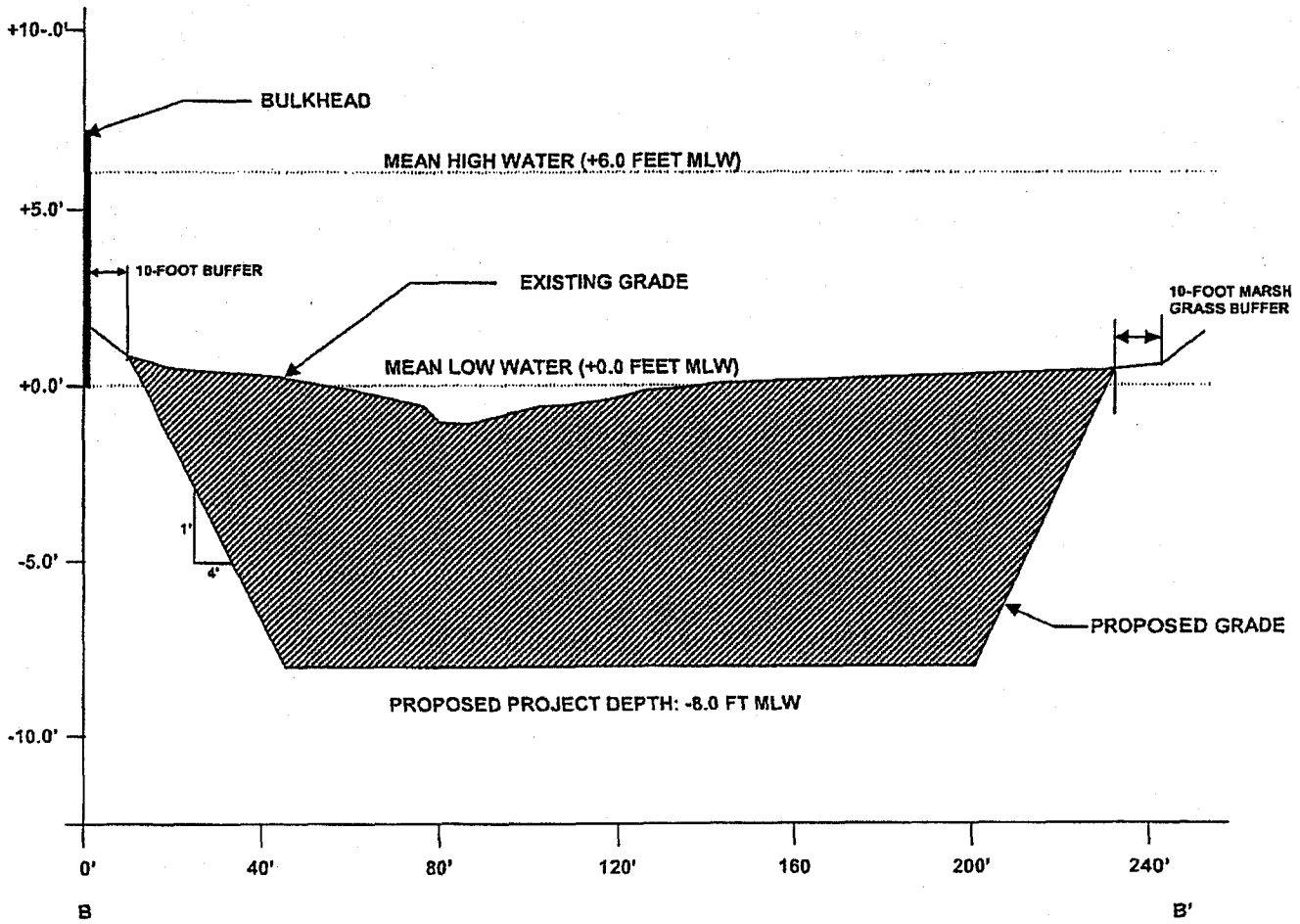
APPLICANT
BAY POINT HOMEOWNERS ASSOC.

PROPOSED: MAINTENANCE DREDGING

AT: BAY POINT BASIN
EDISTO BEACH, SOUTH CAROLINA


IN: BIG BAY CREEK
COUNTY: COLLETON

SHEET: 5 OF 7 **DATE:** 06/23/09



**MODIFIED
PLANS**

LEGEND

 PROPOSED DREDGE AREA

VERTICAL SCALE: 1"=5'
HORIZONTAL SCALE: 1"=40'

2006-418-1IW - AMBASSADOR

PURPOSE: MAINTAIN SUFFICIENT OPERATING DEPTHS

ADJACENT PROPERTY OWNERS:
1. SEE ATTACHED

SAC 2006-418-1IW

SURVEY DATUM: NA

FIGURE 6
SECTION B-B'
CROSS-SECTION SHOWING EXTENT
OF PROPOSED DREDGE AREA
SCALE SHOWN ABOVE

APPLICANT
BAY POINT HOMEOWNERS ASSOC.

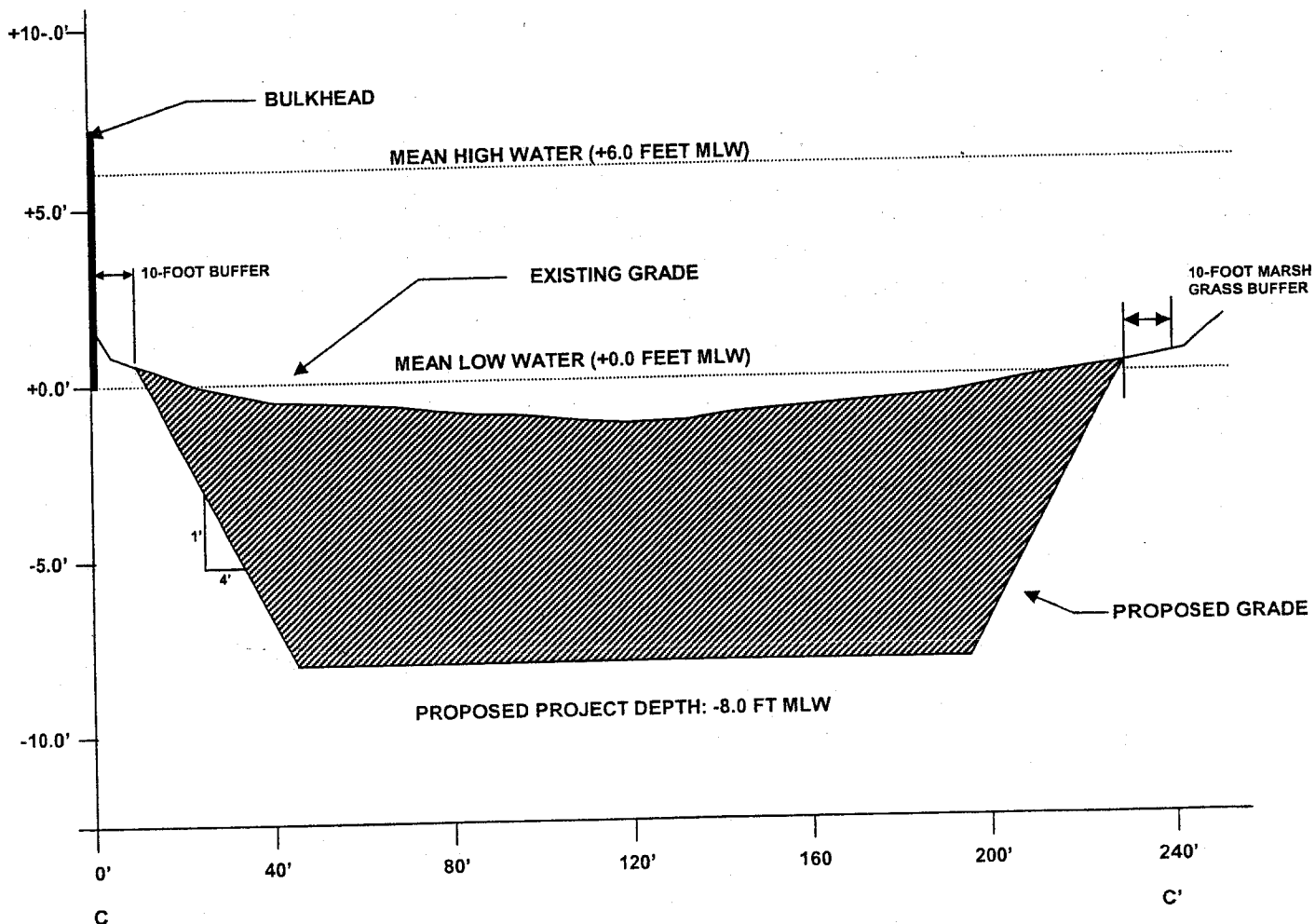
PROPOSED: MAINTENANCE DREDGING

AT: BAY POINT BASIN
EDISTO BEACH, SOUTH CAROLINA


IN: BIG BAY CREEK

COUNTY: COLLETON

SHEET: 6 OF 7 DATE: 06/23/09



LEGEND

 PROPOSED DREDGE AREA

VERTICAL SCALE: 1"=5'
HORIZONTAL SCALE: 1"=40'

2006-418-120 - Amendment

PURPOSE: MAINTAIN SUFFICIENT OPERATING DEPTHS

ADJACENT PROPERTY OWNERS:
1. SEE ATTACHED

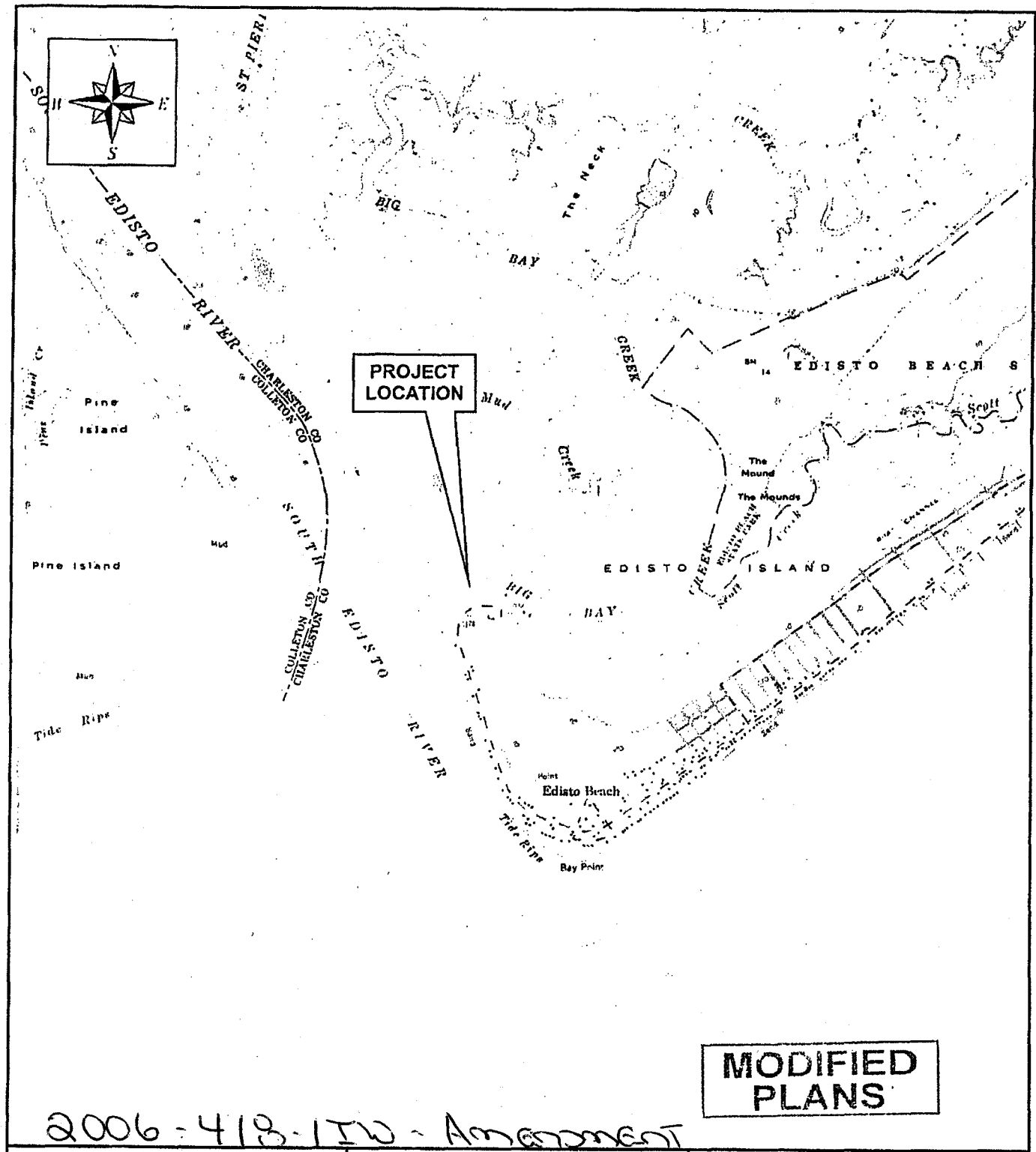
SURVEY DATUM: NA

FIGURE 7
SECTION C-C'
CROSS-SECTION SHOWING EXTENT OF PROPOSED DREDGE AREA
SCALE SHOWN ABOVE

APPLICANT
BAY POINT HOMEOWNERS ASSOC.

PROPOSED: MAINTENANCE DREDGING
AT: BAY POINT BASIN
EDISTO BEACH, SOUTH CAROLINA
IN: BIG BAY CREEK
COUNTY: COLLETON


SHEET: 7 OF 7 **DATE:** 06/23/09



PURPOSE: MAINTAIN SUFFICIENT OPERATING DEPTHS

ADJACENT PROPERTY OWNERS:
 1. SEE ATTACHED
 SAC 2006-418-1IW

SURVEY DATUM: UTM



PROPOSED: MAINTENANCE DREDGING

AT: BAY POINT BASIN
 EDISTO BEACH, SOUTH CAROLINA

IN: BIG BAY CREEK

COUNTY: COLLETON

SHEET: 1 OF 7 **DATE:** 06/23/09