

**SCDHEC OFFICE OF OCEAN AND COASTAL RESOURCE MANAGEMENT  
PERMIT APPLICATION PUBLIC NOTICE**

**September 25, 2009**

**Permit Number:** OCRM-09-508-S  
**Permit ID:** 66269

The SCDHEC Office of Ocean and Coastal Resource Management has received an application for a permit for the alteration of a critical area. This application was submitted pursuant to the Coastal Zone Management Act (Act 123) of the 1977 South Carolina General Assembly. The application, in brief, is described as follows:

**APPLICANT:** Mary R Lever  
c/o Wendell C Powers  
606 Front St  
Georgetown SC 29440

**LOCATION:** On and adjacent to Parsonage Creek at 393 Parsonage Ln, Murrells Inlet, Georgetown County, South Carolina.  
TMS#: 41-120-092-00-00.

**WORK:** The work, as proposed and shown on the attached plans, consists of the installation of a boat lift. Specifically, the applicant is seeking to remove an existing 6' x 10.9' floating dock and 3' x 14' ramp, and replace with a 4' x 8' ramp leading to a 12' x 12' covered boat lift. The purpose of the proposed activity is for private recreational use.

This public notice is being distributed to all known interested persons and agencies to assist in developing facts on which a decision by OCRM can be based. Comments concerning the proposed work should be submitted in writing, setting forth sufficient detail to furnish a clear understanding of the reasons for support or opposition.

The decision to issue or deny a permit will be based on the individual merits of the application, the policies specified in the South Carolina Coastal Zone Management Act, and the considerations outlined in the State of South Carolina Coastal Zone Management Program. Interested parties who wish to be notified of final permit action must notify OCRM in writing of this request.

*To assure review by OCRM, comments regarding this application must be received by OCRM on or before October 10, 2009. For further information please contact the project manager for this activity, Christopher Stout at 843-238-4528.*

**PLEASE REPLY TO:**

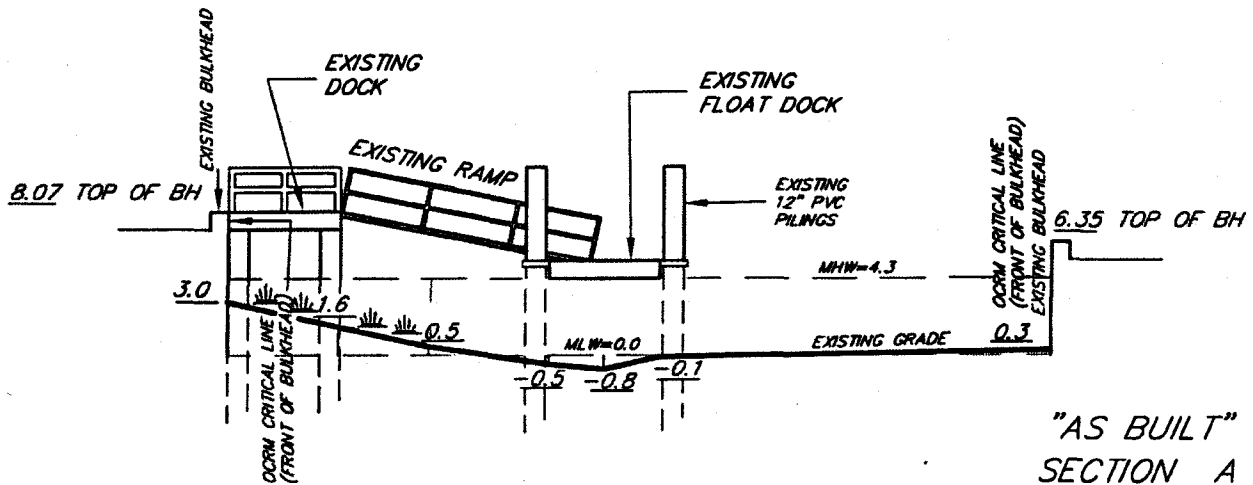
SCDHEC OFFICE OF OCEAN AND COASTAL RESOURCE MANAGEMENT  
927 Shine Avenue  
Myrtle Beach, SC 29577

**Please refer to P/N# OCRM-09-508-S**

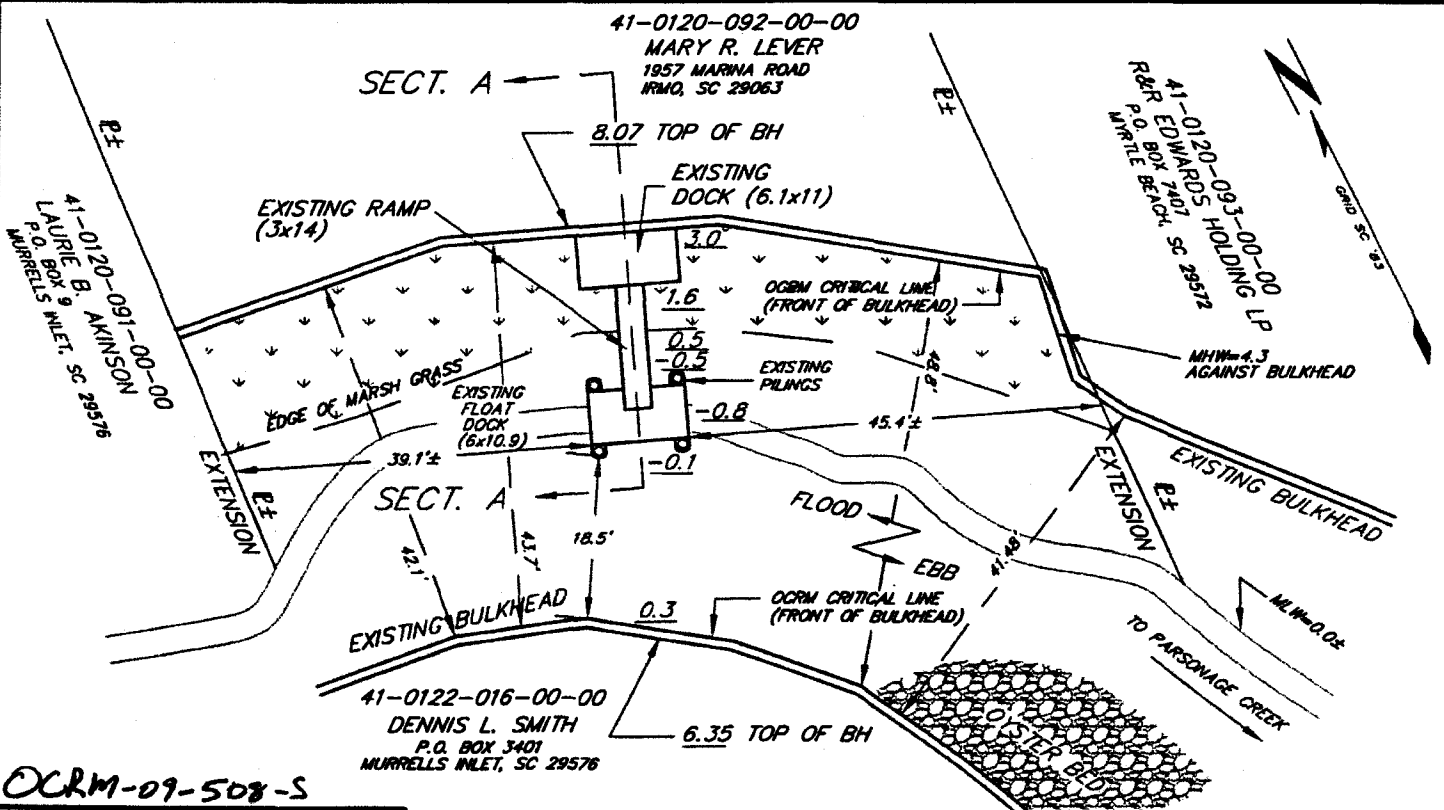
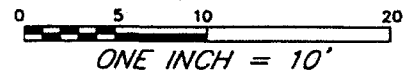


Christopher Stout, Wetland Project Manager

OCRM CRITICAL AREA LINE WAS CERTIFIED BY G. Stout ON 9/21/09 AS SHOWN HEREON BY WENDELL C. POWERS DATED 1/21/09  
OCRM PROJECT MANGER DATE SURVEYOR SCPLS #5303



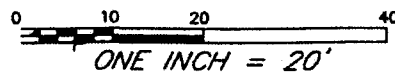
"AS BUILT"  
SECTION A



OCRM-09-508-S

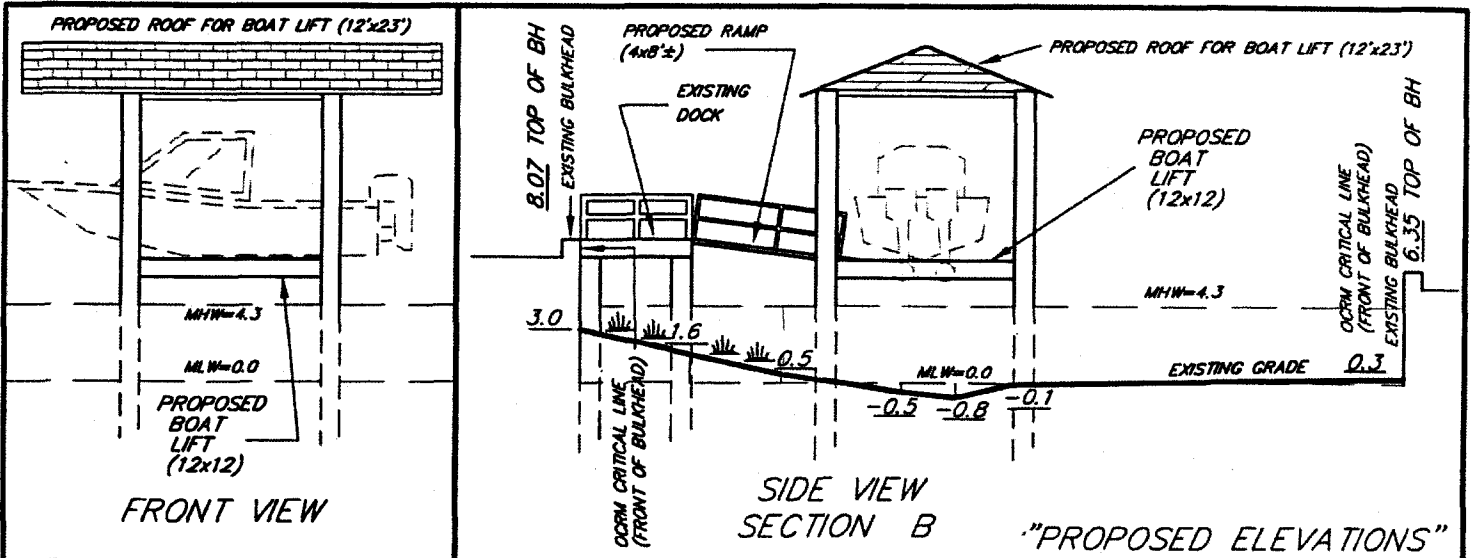
POWERS LAND SURVEYING  
626 FRONT STREET  
GEORGETOWN S.C. 29440  
(843) 546-4000  
*Wendell C. Powers*  
WENDELL C. POWERS  
SCPLS #5303

PLAN VIEW  
"AS BUILT"

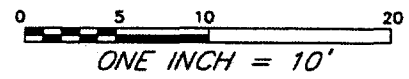


APPLICATION FOR PROPOSED  
BOAT LIFT IN TRIBUTARY  
OF PARSONAGE CREEK,  
MURRELLS INLET, SC  
APPLICANT: MARY R. LEVER

SHEET 2 OF 4

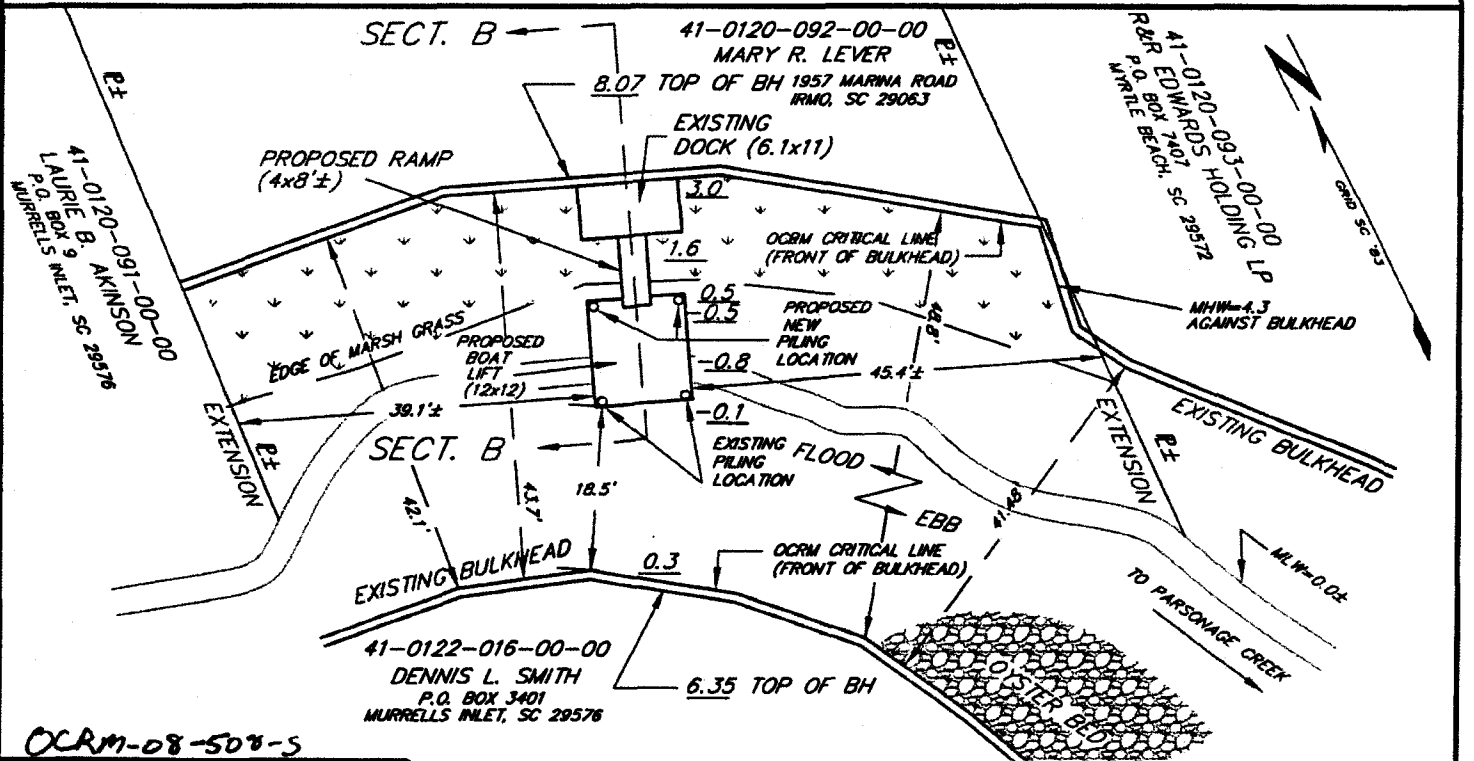


"PROPOSED ELEVATIONS"

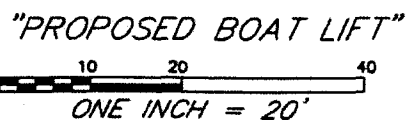


NOTE: ELEVATIONS SHOWN HEREON BASED ON TIDAL DATUM.  
EXAMPLE 1.6

OCRM CRITICAL AREA LINE WAS CERTIFIED BY C. Stout ON 9/21/09 AS SHOWN HEREON BY WENDELL C. POWERS DATED 1/21/09  
OCRM PROJECT MANAGER DATE SURVEYOR SCPLS #5303



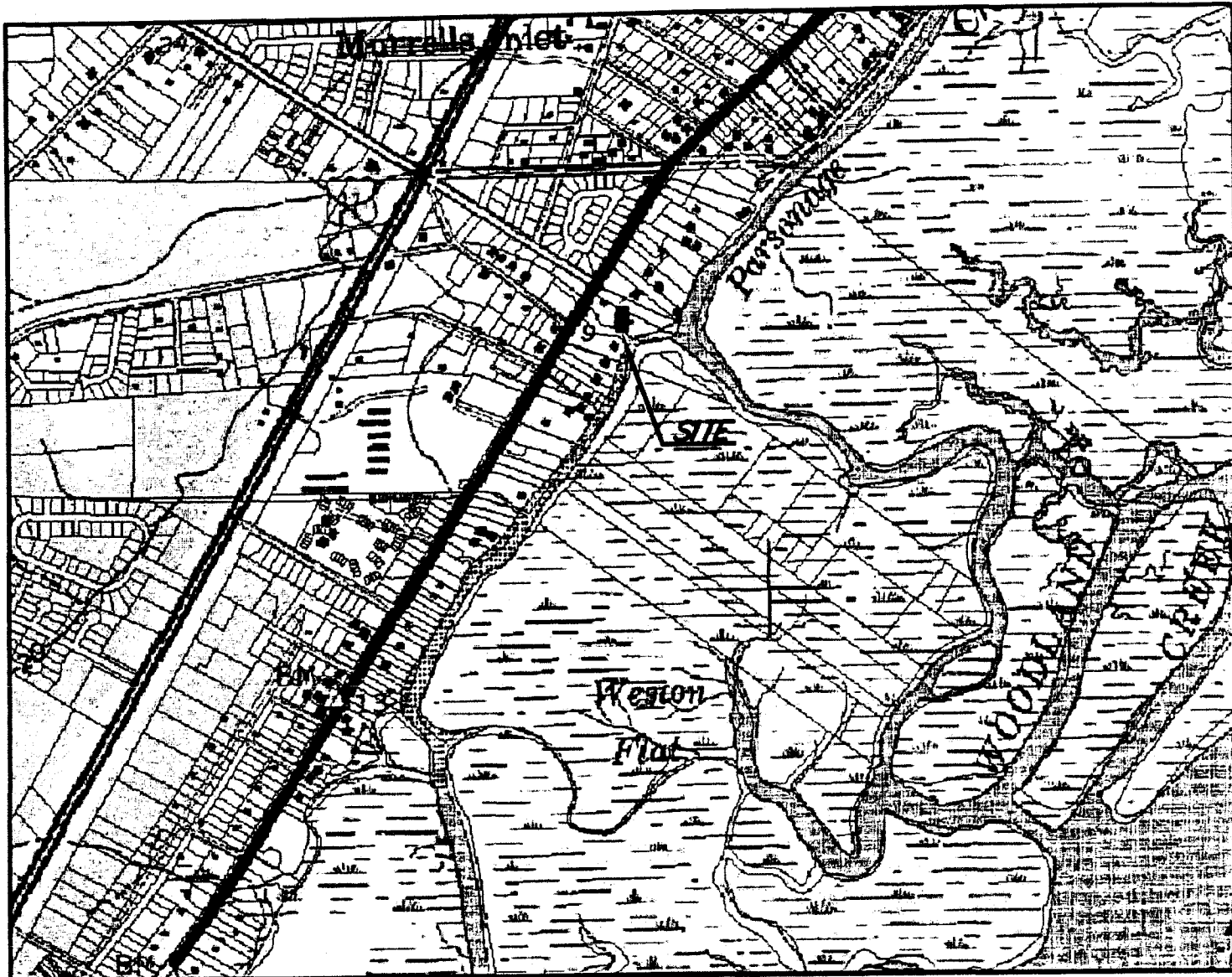
PLAN VIEW



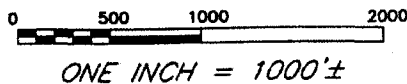
JANUARY 22, 2009

APPLICATION FOR PROPOSED  
BOAT LIFT IN TRIBUTARY  
OF PARSONAGE CREEK,  
MURRELLS INLET, SC  
APPLICANT: MARY R. LEVER  
SHEET 3 OF 4

OCRM-08-508-5  
POWERS LAND SURVEYING  
626 FRONT STREET  
GEORGETOWN S.C. 29440  
(843) 546-4000  
*Wendell C. Powers*  
WENDELL C. POWERS  
SCPLS #5303



LOCATION MAP  
USGS QUADRANGLE "BROOKGREEN"



POWERS LAND SURVEYING  
626 FRONT STREET  
GEORGETOWN S.C. 29440  
(843) 846-4000

*Wendell C. Powers*  
WENDELL C. POWERS  
SCPLS #5303

APPLICATION FOR PROPOSED  
BOAT LIFT IN TRIBUTARY  
OF PARSONAGE CREEK,  
MURRELLS INLET, SC  
APPLICANT: MARY R. LEVER

SHEET 1 OF 4

OCRM-09-508-S