

**SCDHEC OFFICE OF OCEAN AND COASTAL RESOURCE MANAGEMENT  
PERMIT APPLICATION PUBLIC NOTICE**

**October 2, 2009**

**Permit Number:** OCRM-09-907-L  
**Permit ID:** 68050

The SCDHEC Office of Ocean and Coastal Resource Management has received an application for a permit for the alteration of a critical area. This application was submitted pursuant to the Coastal Zone Management Act (Act 123) of the 1977 South Carolina General Assembly. The application, in brief, is described as follows:

- APPLICANT:** Gerald E Glass  
33 Port Tack  
Hilton Head Island SC 29928-5237
- LOCATION:** On and adjacent to Critical Lagoon at 33 Port Tack, Hilton Head Island, Beaufort County, South Carolina.  
TMS#: R520-012-00A-0565-0000.
- WORK:** The work as proposed and shown on the attached plans consists of making additions to an existing private dock. Specifically, the applicant proposes to replace the existing 6'x9' pierhead with a 6'x12' pierhead. The purpose of the activity is for the applicant's private recreational use.

This public notice is being distributed to all known interested persons and agencies to assist in developing facts on which a decision by OCRM can be based. Comments concerning the proposed work should be submitted in writing, setting forth sufficient detail to furnish a clear understanding of the reasons for support or opposition.

The decision to issue or deny a permit will be based on the individual merits of the application, the policies specified in the South Carolina Coastal Zone Management Act, and the considerations outlined in the State of South Carolina Coastal Zone Management Program. Interested parties who wish to be notified of final permit action must notify OCRM in writing of this request.

*To assure review by OCRM, comments regarding this application must be received by OCRM on or before October 17, 2009. For further information please contact the project manager for this activity, Kathleen Lamaker at 843-846-9400.*

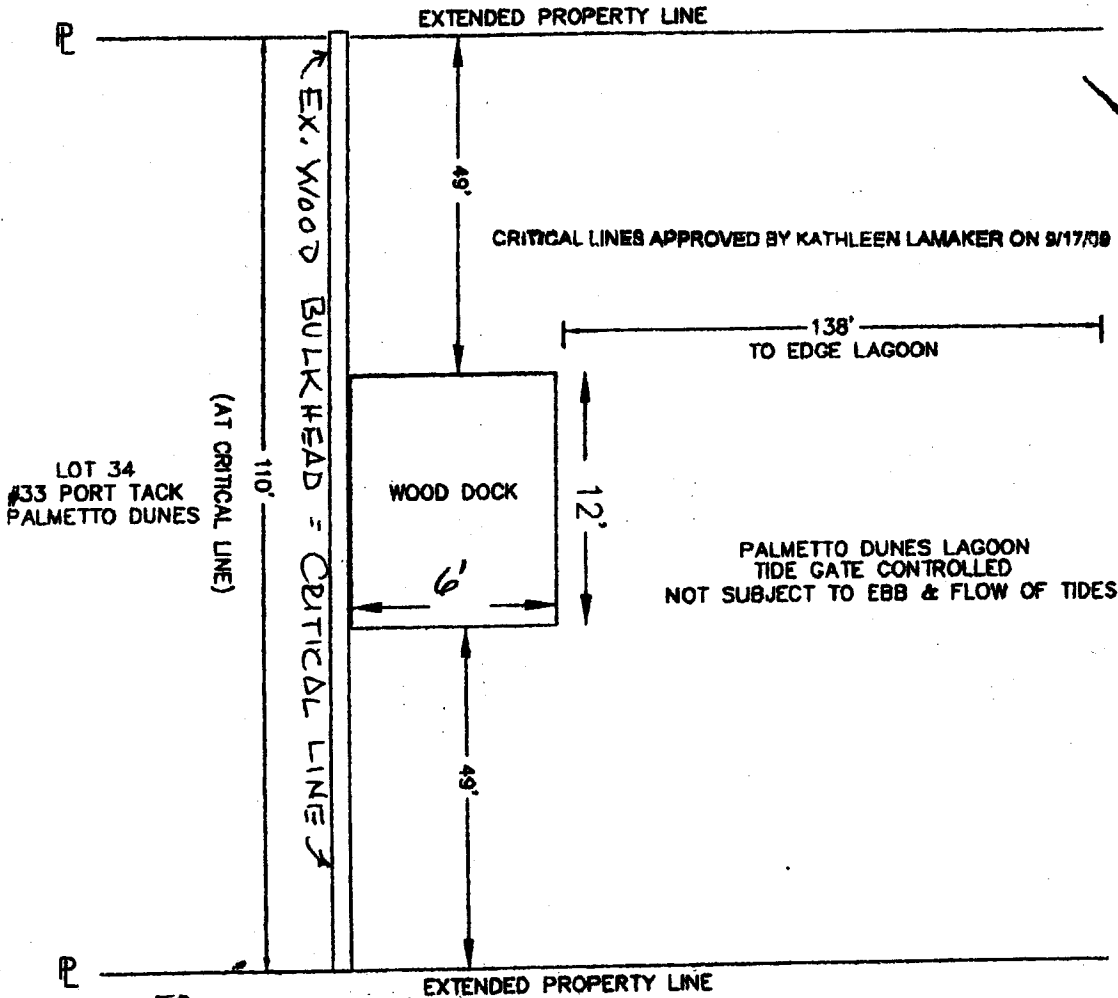
**PLEASE REPLY TO:**

SCDHEC OFFICE OF OCEAN AND COASTAL RESOURCE MANAGEMENT  
104 Parker Drive  
Beaufort, South Carolina 29906

**Please refer to P/N# OCRM-09-907-L**


  
\_\_\_\_\_  
Kathleen Lamaker, Wetland Section Project Manager

Lot 35  
 520-012-00A-0566  
 LEROY SMITH, JR



520-012-00A-0565  
 RICHARD E. DRAKE  
 Lot 33

DOCK PLAN  
 NOT TO SCALE



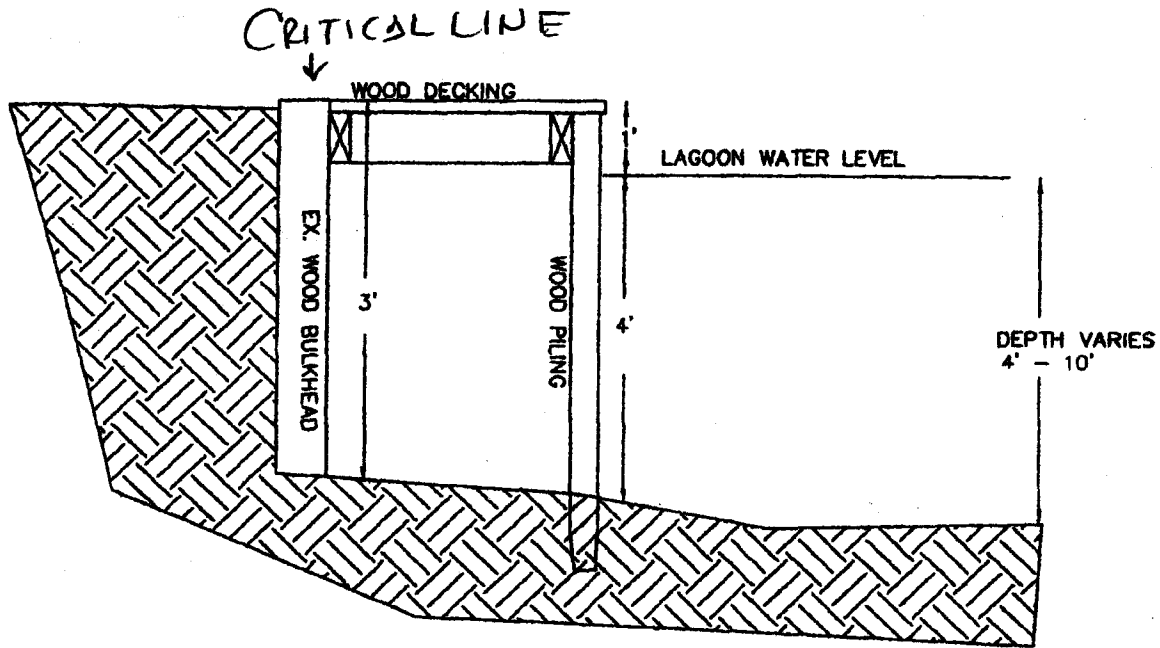
P/N: OCRM-09-907

GERALD E. GLASS  
 ACTIVITY:  
 PRIVATE LAGOON DOCK  
 PIN# R520-012-00A-0565-0000


LOCATION: 33 PORT TACK,  
 PALMETTO DUNES  
 HILTON HEAD ISLAND, SC 29928  
 COUNTY: BEAUFORT  
 DATE: 9-14-2009

ADJACENT PROPERTY OWNERS  
 1. LEROY SMITH, JR  
 1. RICHARD E. DRAKE

CRITICAL LINES APPROVED BY KATHLEEN LAMAKER ON 9/17/09



DOCK SIDEVIEW  
NOT TO SCALE



P/N: OCRM-09-907

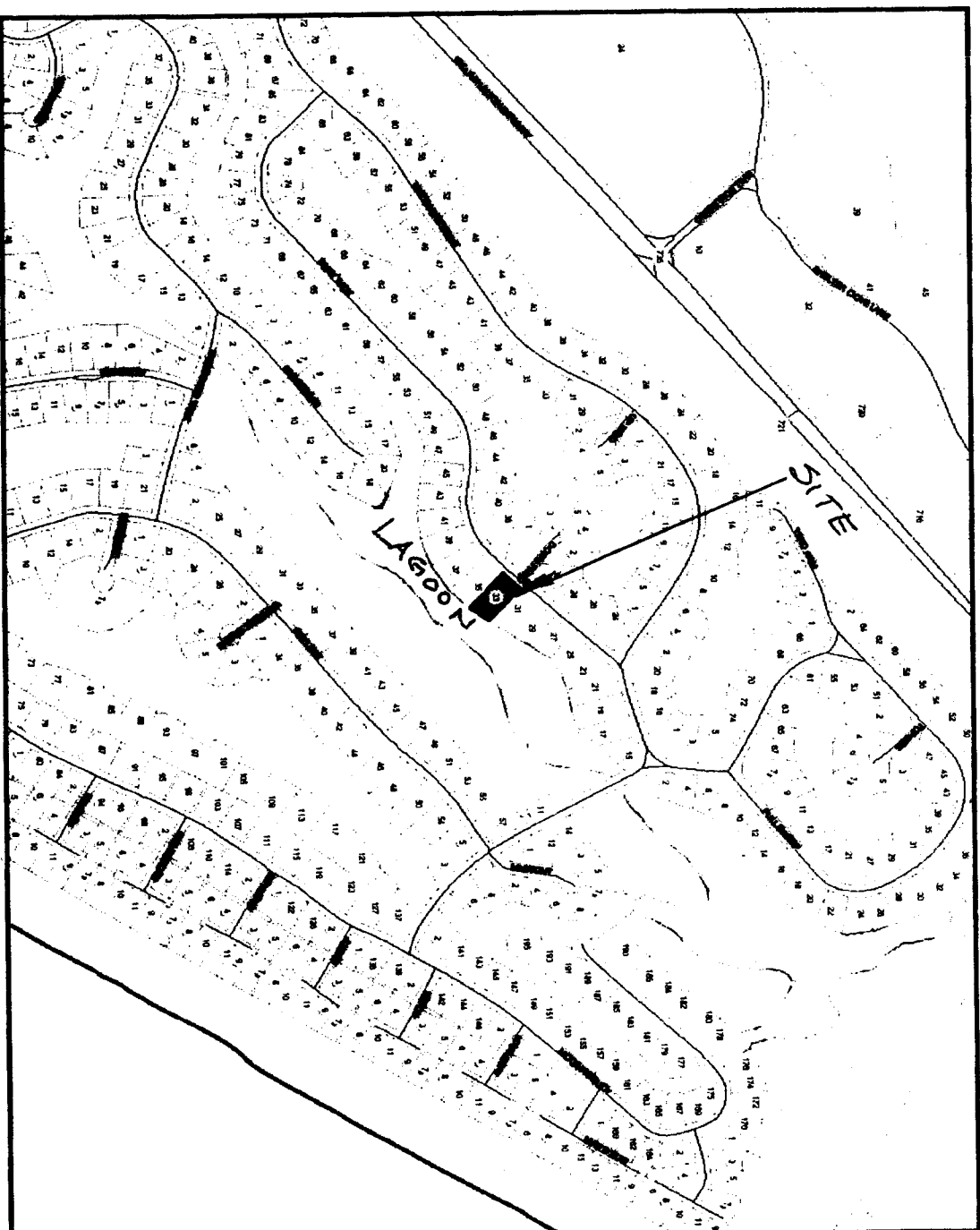
GERALD E. GLASS  
ACTIVITY:  
PRIVATE LAGOON DOCK

LOCATION: 33 PORT TACK,  
PALMETTO DUNES  
HILTON HEAD ISLAND, SC 29928  
COUNTY: BEAUFORT  
DATE: 9-14-2009

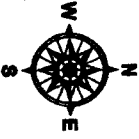
ADJACENTNT PROPERTY OWNERS

1. LEROY SMITH, JR
1. RICHARD E. DRAKE

PIN# R520-012-00A-0565-0000



The information contained on this map is made available as a service of the Beaufort County GIS Department. This data is intended for general reference purposes only. Although the Beaufort County GIS Department strives to maintain/obtain the most accurate data possible, some errors and inconsistencies may still exist within the maps and data contained on this site. Therefore, Beaufort County makes this service, as well as all the data and information pertaining to this service, available to the public AS IS WITHOUT WARRANTY OF ANY KIND. It is the responsibility of the users of this data to contact the necessary public entity for verification of the information obtained from this site.



- Address Points
- Streets
- Parcels
- ▭ County Outline
- ~ Water
- ▬ Primary Irrigation

GERALD GLASS  
 33 PDR TACK  
 HILTON HEAD ISLAND 29928  
 BEAUFORT COUNTY

PRIVATE DOCK  
 P/N: OCEAN-09-907