D H E C

PROMOTE PROTECT PROSPER

C. Earl Hunter, Commissioner

Promoting and protecting the health of the public and the environment.

PUBLIC NOTICE

SCHEDULING OF PUBLIC HEARING

The SCDHEC-Office of Ocean and Coastal Resource Management has scheduled a public hearing on an application by **EAST COAST SEAFOOD MARINA (JAMES GREEN), 2005-1W-309-P,** to convert an existing commercial facility to a marina on Bohicket Creek, at 2659 Cherry Point Road, Rockville, Charleston County, South Carolina.

This public hearing is scheduled for Wednesday, November 30, 2005, 6:00 PM at Rockville Presbyterian Church located at 2479 Sea Island Yacht Club Road, Rockville, Charleston County, South Carolina

All interested persons are urged to attend and voice their comments on the project on public notice. Oral statements will be heard at the meeting, but for the sake of accuracy, important facts and statements should be submitted in written form to the presiding officer at the meeting or mailed to :

SCDHEC-OCRM
1362 McMillan Ave, Suite 400
Charleston, SC 29405
ATTN: Bill Eiser, Project Manager

November 10, 2005

SOUTH CAROLINA DEPARTMENT OF HEALTH AND ENVIRONMENTAL CONTROL
Ocean and Coastal Resource Management
Charleston Office • 1362 McMillan Avenue • Suite 400 • Charleston, SC 29405
Phone: (843) 744-5838 • Fax: (843) 744-5847 • www.scdhec.gov

ARD:
ıbeth M. Hagood
ırman
ın H. Cooper, III
Chairman
en G. Kisner
etary

D H E C

PROMOTE PROTECT PROSPER

C. Earl Hunter, Commissioner

Promoting and protecting the health of the public and the environment.

BOARD:
Henry C. Scott
Paul C. Aughtry, III
Glenn A. McCall
Coleman F. Buckhouse, MD

PUBLIC NOTICE OF APPEAL

TO: All Interested Parties

FROM: S.C. Department of Health and Environmental Control

SUBJ: Carmen Burgess, OCRM-03-114-M

DATE: November 10, 2005

The Department has issued a permit to Carmen Burgess for a private dock on the Folly River at 1024 West Ashley Avenue on Folly Beach, Charleston County, South Carolina.

O. Grady Query has requested a contested case hearing before the Administrative Law Court.

Intervenors: A motion for leave to intervene, with the $25 filing fee, shall be filed with the South Carolina Administrative Law Court, Edgar A. Brown Building, 1205 Pendleton Street, Suite 224, Columbia, South Carolina 29201, and served on all parties and shall state the grounds for the proposed intervention, the position and interest of the proposed intervenor, and the possible impact of the intervention on the proceedings. A proposed answer or position in intervention shall be attached to the motion.

Any person may intervene in any pending contested case hearing upon a showing that:

(1) the movant will be aggrieved or adversely affected by the final order;

(2) the interests of the movant are not being adequately represented by existing parties, or that it is otherwise entitled to intervene;

(3) that intervention will not unduly prolong the proceedings or otherwise prejudice the rights of existing parties.

The motion for leave to intervene shall be filed as early in the proceedings as possible to avoid adverse impact on the existing parties or the disposition of the proceedings. Unless otherwise ordered by the administrative law judge, the motion to intervene shall be filed at least twenty (20) days before the hearing. Any later motion shall contain a statement of good cause for the failure to intervene earlier.

A person granted leave to intervene is a party to the proceeding. The intervenor shall be bound by any agreement, arrangement or other matter previously determined in the case. The order granting intervention may restrict the issues to be raised or otherwise condition the intervenor's participation in the proceeding. If appropriate, the administrative law judge may order consolidation of petitions and briefs and limit the number of representatives allowed to participate in the proceedings.

Leslie S. Riley
Chief Counsel, OCRM

SOUTH CAROLINA DEPARTMENT OF HEALTH AND ENVIRONMENTAL CONTROL
Office of General Counsel
Charleston Office • 1362 McMillan Avenue • Suite 400 • Charleston, SC 29405 • Phone: (843) 744-5838 • Fax: (843) 744-5847 • www.scdhec.gov

D:
th M. Hagood
an
H. Cooper, III
hairman
G. Kisner
ry

D H E C

PROMOTE PROTECT PROSPER

C. Earl Hunter, Commissioner

Promoting and protecting the health of the public and the environment.

BOARD:
Henry C. Scott
Paul C. Aughtry, III
Glenn A. McCall
Coleman F. Buckhouse, MD

PUBLIC NOTICE OF APPEAL

TO: All Interested Parties

FROM: S.C. Department of Health and Environmental Control

SUBJ: City of North Myrtle Beach
P/N #2004-1W-215-P

DATE: November 10, 2005

The Department has issued a permit to the City of North Myrtle Beach to perform excavation dredging to remove material from manmade canals on and adjacent to Williams Creek in Cherry Grove, North Myrtle Beach, Horry County, South Carolina.

The City of North Myrtle Beach has requested a contested case hearing before the Administrative Law Court.

Intervenors: A motion for leave to intervene, with the $25 filing fee, shall be filed with the South Carolina Administrative Law Court, Edgar A. Brown Building, 1205 Pendleton Street, Suite 224, Columbia, South Carolina 29201, and served on all parties and shall state the grounds for the proposed intervention, the position and interest of the proposed intervenor, and the possible impact of the intervention on the proceedings. A proposed answer or position in intervention shall be attached to the motion.

Any person may intervene in any pending contested case hearing upon a showing that:

(1) the movant will be aggrieved or adversely affected by the final order;
(2) the interests of the movant are not being adequately represented by existing parties, or that it is otherwise entitled to intervene;
(3) that intervention will not unduly prolong the proceedings or otherwise prejudice the rights of existing parties.

The motion for leave to intervene shall be filed as early in the proceedings as possible to avoid adverse impact on the existing parties or the disposition of the proceedings. Unless otherwise ordered by the administrative law judge, the motion to intervene shall be filed at least twenty (20) days before the hearing. Any later motion shall contain a statement of good cause for the failure to intervene earlier.

A person granted leave to intervene is a party to the proceeding. The intervenor shall be bound by any agreement, arrangement or other matter previously determined in the case. The order granting intervention may restrict the issues to be raised or otherwise condition the intervenor's participation in the proceeding. If appropriate, the administrative law judge may order consolidation of petitions and briefs and limit the number of representatives allowed to participate in the proceeding.

Leslie S. Riley
Chief Counsel, OCRM

SOUTH CAROLINA DEPARTMENT OF HEALTH AND ENVIRONMENTAL CONTROL
Office of General Counsel
Charleston Office • 1362 McMillan Avenue • Suite 400 • Charleston, SC 29405 • Phone: (843) 744-5838 • Fax: (843) 744-5847 • www.scdhec.gov

ARD:
abeth M. Hagood
irman
in H. Cooper, III
Chairman
en G. Kisner
etary

D H E C

PROMOTE PROTECT PROSPER

C. Earl Hunter, Commissioner

Promoting and protecting the health of the public and the environment.

BOARD:
Henry C. Scott
Paul C. Aughtry, III
Glenn A. McCall
Coleman F. Buckhouse, MD

PUBLIC NOTICE OF APPEAL

TO: All Interested Parties

FROM: S.C. Department of Health and Environmental Control

SUBJ: City of North Myrtle Beach Public Works
P/N #OCRM-05-027-S

DATE: November 10, 2005

The Department has issued a permit to the City of North Myrtle Beach to construct five wooden boardwalks for a public nature park adjacent to Hog Inlet at Heritage Drive in North Myrtle Beach, Horry County, South Carolina.

Gloria N. Perrone and Carol Repec Perrone, as the Personal Representative of the Estate of Joel E. Perrone, have requested a contested case hearing before the Administrative Law Court.

Intervenors: A motion for leave to intervene, with the $25 filing fee, shall be filed with the South Carolina Administrative Law Court, Edgar A. Brown Building, 1205 Pendleton Street, Suite 224, Columbia, South Carolina 29201, and served on all parties and shall state the grounds for the proposed intervention, the position and interest of the proposed intervenor, and the possible impact of the intervention on the proceedings. A proposed answer or position in intervention shall be attached to the motion.

Any person may intervene in any pending contested case hearing upon a showing that:

(1) the movant will be aggrieved or adversely affected by the final order;
(2) the interests of the movant are not being adequately represented by existing parties, or that it is otherwise entitled to intervene;
(3) that intervention will not unduly prolong the proceedings or otherwise prejudice the rights of existing parties.

The motion for leave to intervene shall be filed as early in the proceedings as possible to avoid adverse impact on the existing parties or the disposition of the proceedings. Unless otherwise ordered by the administrative law judge, the motion to intervene shall be filed at least twenty (20) days before the hearing. Any later motion shall contain a statement of good cause for the failure to intervene earlier.

A person granted leave to intervene is a party to the proceeding. The intervenor shall be bound by any agreement, arrangement or other matter previously determined in the case. The order granting intervention may restrict the issues to be raised or otherwise condition the intervenor's participation in the proceeding. If appropriate, the administrative law judge may order consolidation of petitions and briefs and limit the number of representatives allowed to participate in the proceedings.

Leslie S. Riley
Chief Counsel, OCRM

SOUTH CAROLINA DEPARTMENT OF HEALTH AND ENVIRONMENTAL CONTROL
Office of General Counsel
Charleston Office • 1362 McMillan Avenue • Suite 400 • Charleston, SC 29405 • Phone: (843) 744-5838 • Fax: (843) 744-5847 • www.scdhec.gov

CERT 45-05
November 10, 2005
PUBLIC NOTICE
S. C. DEPARTMENT OF HEALTH AND ENVIRONMENTAL CONTROL
OFFICE OF OCEAN AND COASTAL RESOURCE MANAGEMENT
COASTAL ZONE MANAGEMENT CONSISTENCY CERTIFICATION

In accordance with the S. C. Coastal Zone Management Act of 1977, as amended, Chapter V, S. C. Coastal Zone Management Program Document and the S. C. Administrative Procedures Act, the following projects have been received for determination of consistency with the S. C. Coastal Zone Management Program. Information on the Projects is available for public inspection at the:

Office of Ocean and Coastal Resource Management
S. C. Department of Health and Environmental Control
1362 McMillan Avenue, Suite 400
Charleston, South Carolina 29405

Comments must be received within ten days of the date of this public notice by November 21, 2005 The following projects are listed by project name or applicant, location, type of activity, type of permit, and permitting agency (see attached list of abbreviations and keys):

Beaufort County

Overlook at Battery Creek-Phase 1 of 2, SCDHEC# 22902, SW# 07-05-10-03, TMS# R120-032-000-001C-0000, WW/WS, SCDHEC# 22902/53500, located on Mink Point Boulevard, Beaufort, OCRM (SW) (WW/WS)

Tradewinds Plantation-1169, SCDHEC# 23669/53684, located at the intersection of Dow Road and Lupio Road, Lady's Island, OCRM (WW/WS)

Berkeley County

Fairchild Street and River Landing Drive Intersection Improvements, SCDHEC# 23622, SW# 08-05-11-04, TMS# 275-00-00-155, located at the intersection of Fairchild Street, and River Landing Drive, Daniel Island, OCRM (SW)

Lazy Hill Community PDMU, SCDHEC# 23642, SW# 08-05-11-05, TMS# 196-00-00-101, located at the intersection of US-17A and Lazy Hill Road, Moncks Corner, OCRM (SW)

Foxbank Plantation Lot Clearing, Phase 3A, SCDHEC# 23643, SW# 08-05-11-06, TMS# 197-00-01-019, located off of US Highway 52, OCRM (SW)

Foxbank Plantation Lot Clearing, Phase 2A, SCDHEC# 23644, SW# 08-05-11-07, TMS# 197-00-01-019, located off of US Highway 52, OCRM (SW)

SPAWAR Electronic Integration and Support Facility-NWS, SCDHEC# 23645, SW# 08-05-11-08, TMS# 266-00-00-002, located on 8th Street, south Annex NWS, OCRM (SW)

Foxbank Plantation, Phase 2A, SCDHEC# 23646, SW# 08-05-11-09, TMS# 197-00-01-019, WW/WS, SCDHEC# 23646/53674, located off of US Highway 52, OCRM (SW) (WW/WS)

Foxbank Plantation, Phase 3A, SCDHEC# 23647, SW# 08-05-11-10, TMS# 197-00-01-019, WW/WS, SCDHEC# 23647/53675, located off of US Highway 52, OCRM (SW) (WW/WS)

Steeple Chase Subdivision, SCDHEC# 23662/53678, located on Old Highway 52, OCRM (WS)

Charleston County

Wando Park Water Storage Tank, SCDHEC# 23663, SW# 10-05-11-10, TMS# 537-00-00-095, WS, SCDHEC# 23663/53680, located on Wando Park Boulevard, Mount Pleasant, OCRM (SW) (WS)
Graham Tract, SCDHEC# 23664, SW# 10-05-11-11, TMS# 744-00-00-030, located on Kill Hall Road, Skippers Point Community, McClellanville, OCRM (SW)
Charleston Steel, SCDHEC# 23665, SW# 10-05-11-12, TMS# 464-00-00-003, & 017, located on Brigade Street and North Romney Street, OCRM (SW)
Trident Academy, SCDHEC# 23666, SW# 10-05-11-13, TMS# 559-00-00-099, located at 1455 Wakendaw Road, Mount Pleasant, OCRM (SW)
Legare Creek Plantation, SCDHEC# 23722, SW# 10-05-11-14, TMS# 080-00-00-014, located at the end of Clark Road, Edisto Island, OCRM (SW)
Rehabilitating 3321 Kraft Avenue North Charleston, SCDHEC# 23605/53667, located at 3321 Kraft Avenue, North Charleston, OCRM (F/C)

Dorchester County

Appian Way Town Home Project, SCDHEC# 23667, SW# 18-05-11-01, TMS# 181-00-00-034, located on Appian Way, OCRM (SW)
Dollar General-Summerville, SCDHEC# 23668, SW# 18-05-11-02, TMS# 144-00-00-001, located on SC Highway 18 (Orangeburg Road), near US Highway 17-A, Summerville, OCRM (SW)

Georgetown County

Johnson General Store-Oakley Express, SCDHEC# 23702/53685, located off of US Highway 17 and Penny Royal Road, OCRM (UST)

Horry County

Loris First Assembly of God, SCDHEC# 23122, SW# 26-05-10-17, TMS# 048-00-03-035, located on Heritage Road, Loris, OCRM (SW)
Waterway Business Park, SCDHEC# 23582, SW# 26-05-11-04, TMS# 144-06-03-063, located just off 2nd Avenue North, north of US Highway 17, North Myrtle Beach
Myrtle Trace Grande, SCDHEC# 23606, SW# 26-05-11-07, TMS# 151-00-02-088, 161-00-03-005, & 114, located between SC Highway 544 and US Highway 501, south of Conway, OCRM (SW)
The Catalina, SCDHEC# 23623, SW# 26-05-11-08, TMS# 144-11-12-010, located on First Avenue North, North Myrtle Beach, OCRM (SW)

Jasper County

University Center, SCDHEC# 23682, SW# 27-05-11-01, TMS# 11-80-02, located at the corner of Highway 170 and SC 162, in the Cherry Point area, OCRM (SW)
Two Sisters Affordable Housing Infrastructure, SCDHEC# 23604/53666, located approximately 2 miles from exit 5 of US Interstate 95 on US Highway 321, Hardeeville, OCRM (Other)

Various Counties

Bluefish Specifications for the year 2006, SCDHEC# 23607/53668, located in the Atlantic Ocean, OCRM (F/C)
Vessel and Facility Response Plans for Oil: 2003 Removal Equipment Requirements and Alternative Technology Revisions, SCDHEC# 23608/53669, located in the Atlantic Ocean, OCRM (F/C)
Snapper Grouper Fisher Management Program, SCDHEC# 23609/53670, located in the Atlantic Ocean, OCRM (F/C)

End

AGENCIES ABBREVIATIONS

BCDCOG	Berkeley, Charleston, Dorchester Council of Governments
BCWSA	Berkeley County Water and Sanitation Authority
EQC	Environmental Quality Control (SCDHEC)
DCWSC	Dorchester County Water and Sewer Commission
GCWSD	Georgetown County Water and Sewer District
GSWSA	Grand Strand WSA
LCG	Lowcountry Council of Governments
OCRM	Ocean and Coastal Resource Management
BCB	Budget and Control Board
FBPWD	Folly Beach Public Works Department
GCPW	Goose Creek Public Works
SCDHEC	S. C. Department of Health and Environmental Control
SCDNR	S. C. Department of Natural Resources
SCDOT	S. C. Department of Transportation
SCGO	S. C. Governor's Office
SCPSA	S. C. Public Service Authority
SCPW	Summerville CPW
USAF	U. S. Air Force
USACOE	U. S. Army Corps of Engineers
USDA	U. S. Department of Agriculture
USDE	U. S. Department of Energy
USDHUD	U. S. Department of Housing and Urban Development
USDOT	U. S. Department of Transportation
USFHA	U. S. Farmers Home Administration
USFWS	U. S. Fish and Wildlife Service
USFS	U. S. Forest Service
USICC	U. S. Interstate Commerce Commission
USMC	U. S. Marine Corps
USN	U. S. Navy
WCOG	Waccamaw COG
MPWWSC	Mount Pleasant Water Works and Sewer Commission
MCCPW	Moncks Corner CPW

PERMITS AND OTHER ABBREVIATIONS

404	placement of dredged or fill material in wetlands
AIWW	Atlantic Intracoastal Waterway
AMP	archaeological master plan
A-95	grant review form
AQ	air quality
COG	council of governments
CPW	commissioners of public works
DMP	dock master plan
FC	federal consistency
GR	misc. grant review
LF	landfill
ND	no discharge
NWP	nation wide permit
OTHER	misc. permit, grant, or plan
PER	preliminary engineering report
S/D	subdivision
SCNW	South Carolina Navigable Waters
SW	stormwater
UST	underground storage tank
WMP	wetland master plan
WS	water supply
WSA	water and sewer authority
WW	wastewater
WTP	wastewater treatment plant

SPECIAL NOTES

*DMPs Dock Master Plans - OCRM is reviewing the listed DMPs for planning purposes only. Permitting decisions will occur when future dock applications are processed by OCRM for individual property owners. This document is used as a planning tool it is not subject to the appeal. OCRM welcomes comments from the public on these planning documents.

**WMPs Wetland Master Plans – OCRM is reviewing the listed WMPs for planning purposes only. Permitting decisions will occur when future applications are processed by OCRM, which include impacts to freshwater wetlands. This document is used as a planning tool; it is not subject to appeal. OCRM welcomes comments from the public on these planning documents.

***SWMPs Stormwater Master Plans – OCRM is reviewing the listed SWMPs for planning purposes only. Permitting decisions will occur when future applications are processed by OCRM. OCRM welcomes comments from the public on these planning documents.

****PERs Preliminary Engineering Reports – OCRM is reviewing the lists PERs for the purpose of commenting to other sections of DHEC concerning this document. OCRM will not be issuing a coastal zone consistency certification at this time but providing comments. If this proposal moves forward to the permitting process, OCRM would at that time do a full coastal zone consistency review.

D H E C

PROMOTE PROTECT PROSPER

C. Earl Hunter, Commissioner

Promoting and protecting the health of the public and the environment.

PUBLIC NOTICE
AMENDMENT

The permittee for **P/N# 2002-1H-190-P, Sunset Caye, LLC** has requested an amendment to that issued permit. The permittee seeks an amendment to place a building for the restrooms and ship store on the permitted fixed pierhead. The building will be 30' 8 1/2" x 29' 11". The first floor will include emergency equipment and supplies as well as the restrooms. The second floor will be for a ship store and Dock Master's office. The proposed amendment is for alterations to a marina on and adjacent to the Folly River at West 9th Street Ext., Folly Marina, Folly Beach, Charleston County, South Carolina.

Comments will be received on this amendment request until November 25, 2005. For further information please contact the project manager for this activity, Denise Sanger at 747-4323, ext. 114.

November 10, 2005

SOUTH CAROLINA DEPARTMENT OF HEALTH AND ENVIRONMENTAL CONTROL
Ocean and Coastal Resource Management
Charleston Office • 1362 McMillan Avenue • Suite 400 • Charleston, SC 29405
Phone: (843) 744-5838 • Fax: (843) 744-5847 • www.scdhec.gov

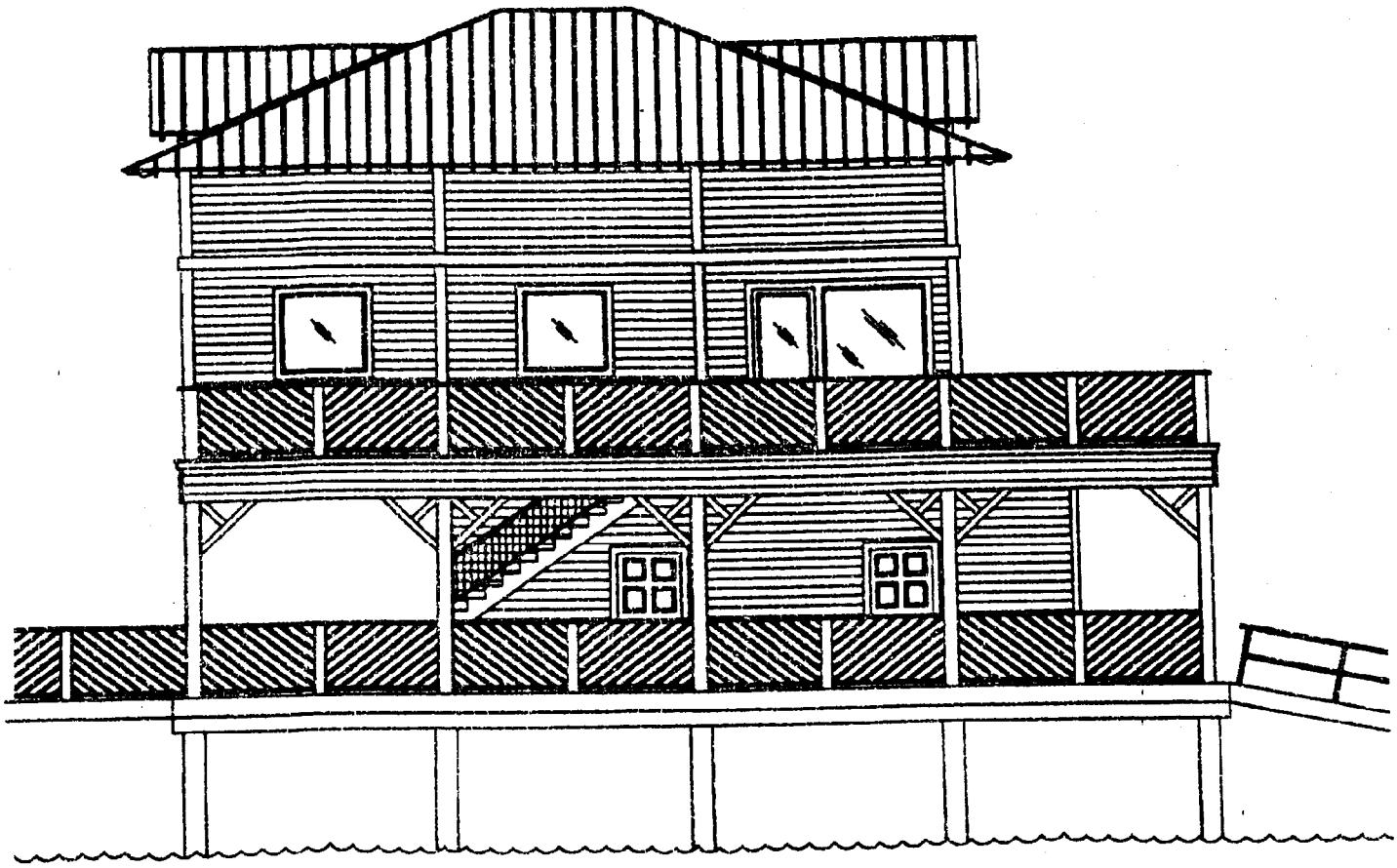

NORTH ELEVATION

Sunset Cay

West 9th Street Extension

City of Folly Beach :: Charleston County, SC

Commercial Unit & Restroom
Facility
Sunset Cay Marina

SOUTH CAROLINA
LICENSED PROFESSIONAL ENGINEER
No. 22084
11/3/05
GEORGE W. SANFORD

2002-1H-190-P

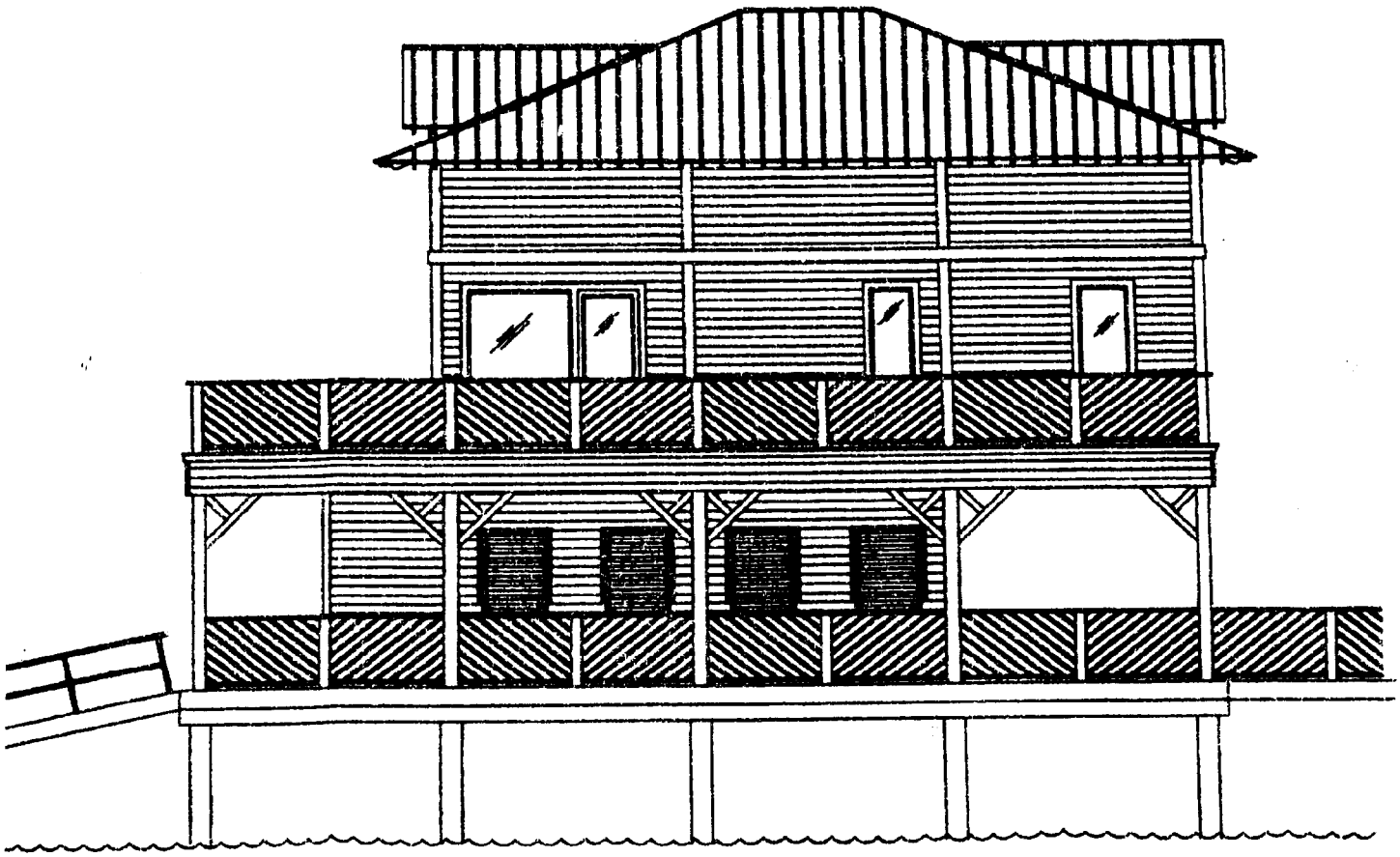

SOUTH ELEVATION

Sunset Cay

West 9th Street Extension

City of Folly Beach :: Charleston County, SC

Commercial Unit & Restroom
Facility
Sunset Cay Marina

SOUTH CAROLINA PROFESSIONAL ENGINEER
No. 22084
11/3/05
GEORGE W. SANFORD

2002-1H-190-P

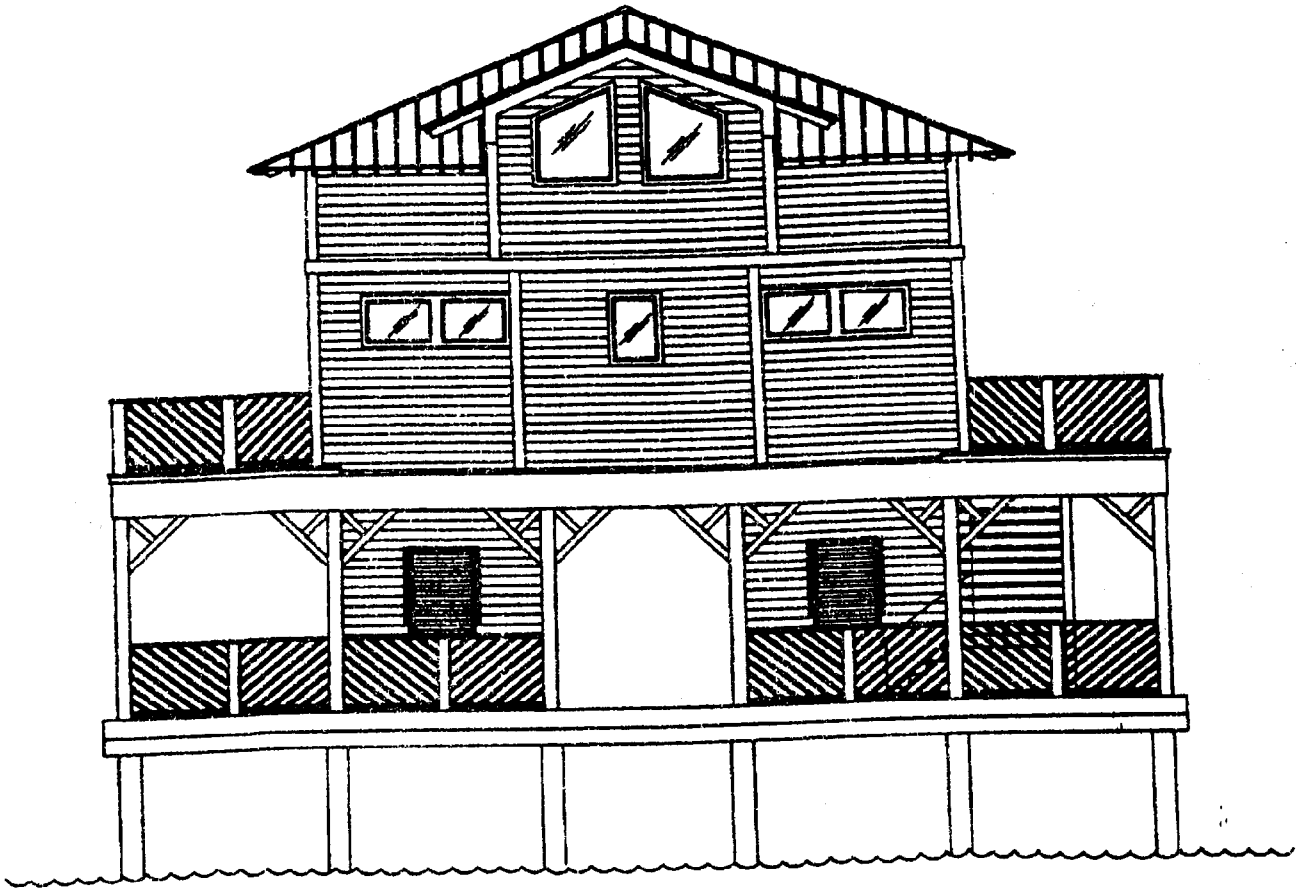

EAST ELEVATION

Sunset Cay

West 9th Street Extension

City of Folly Beach :: Charleston County, SC

Commercial Unit & Restroom
Facility
Sunset Cay Marina

SOUTH CAROLINA
LICENSED PROFESSIONAL ENGINEER
No. 22084
11 3 05
GEORGE W. SANFORD

2002-1H-190-P

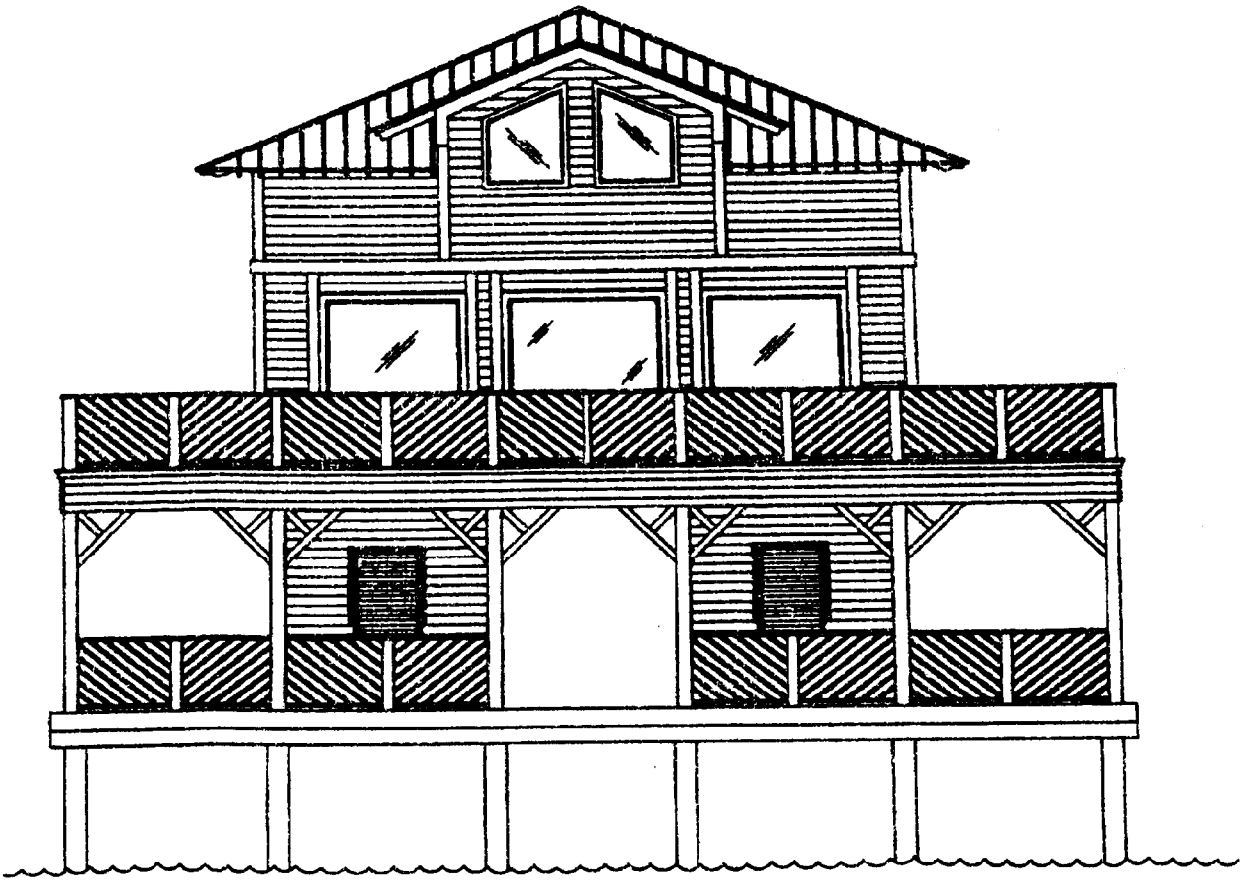

WEST ELEVATION

Sunset Cay

West 9th Street Extension

City of Folly Beach :: Charleston County, SC

Commercial Unit & Restroom
Facility
Sunset Cay Marina

SOUTH CAROLINA PROFESSIONAL ENGINEER
No. 22084
11/3/05
GEORGE W. SANFORD

2002-1H-190-P

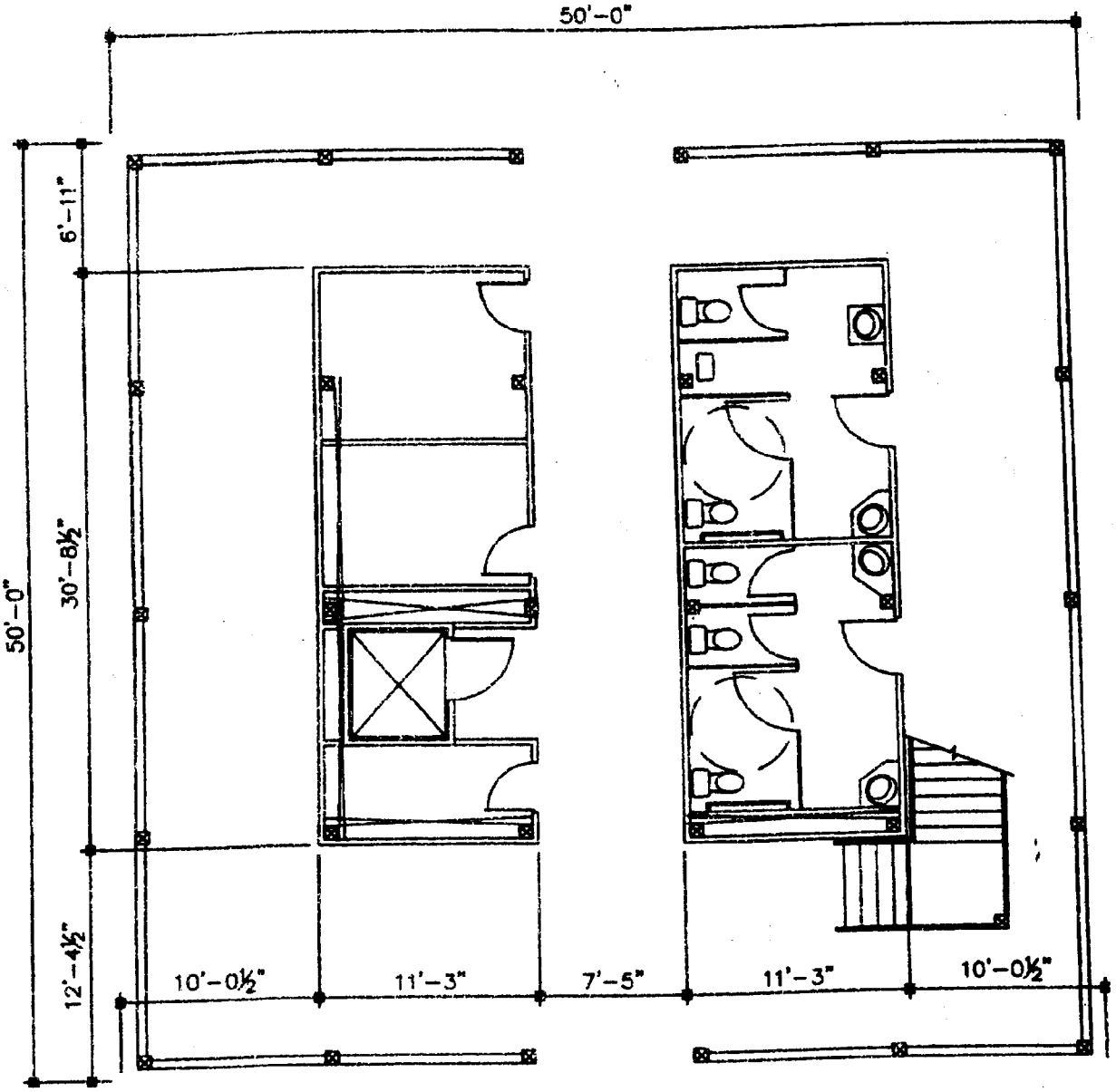

1st Floor
Plan

Sunset Cay

West 9th Street Extension

City of Folly Beach :: Charleston County, SC
Commercial Unit & Restroom
Facility
Sunset Cay Marina

2002-1H-190-P

SOUTH CAROLINA
No. 22084
11/3/05
GEORGE W. SANFORD

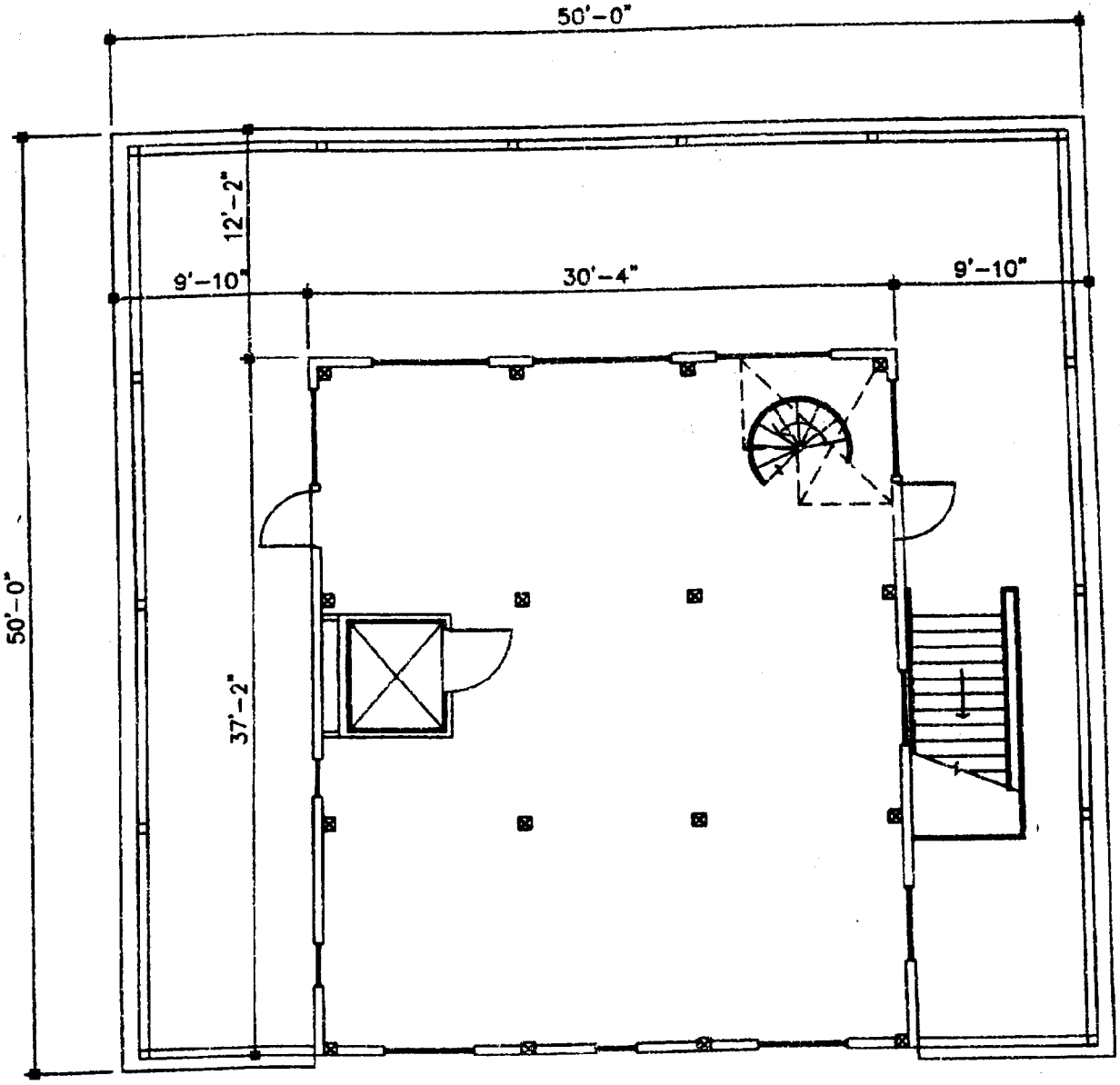

2nd Floor
Plan

Sunset Cay

West 9th Street Extension

City of Folly Beach :: Charleston County, SC

Commercial Unit & Restroom
Facility
Sunset Cay Marina

2002-1H-190-P

SOUTH CAROLINA PROFESSIONAL ENGINEER
LICENSED
No. 22084
11/3/05
GEORGE W. SAMPOR

D H E C

PROMOTE PROTECT PROSPER

C. Earl Hunter, Commissioner

Promoting and protecting the health of the public and the environment.

PUBLIC NOTICE
Amendment

The permittee for **P/N# OCRM-05-123-M, John Berg,** has requested an amendment to that issued permit. Specifically, the amendment request seeks authorization to install a new 10' x 16' floating dock and access ramp floodside of the previously permitted pierhead. The purpose of the proposed amendment is for alterations to a private recreational use dock on and adjacent to Haulover Creek at 4317 Heads Point Court, Hope Plantation Subdivision, Johns Island, Charleston County, South Carolina.

Comments will be received on this amendment request until November 20, 2005. For further information please contact the project manager for this activity, Fred Mallett, at 843-747-4323 ext. 119.

November 10, 2005

SOUTH CAROLINA DEPARTMENT OF HEALTH AND ENVIRONMENTAL CONTROL
Ocean and Coastal Resource Management
Charleston Office • 1362 McMillan Avenue • Suite 400 • Charleston, SC 29405
Phone: (843) 744-5838 • Fax: (843) 744-5847 • www.scdhec.gov

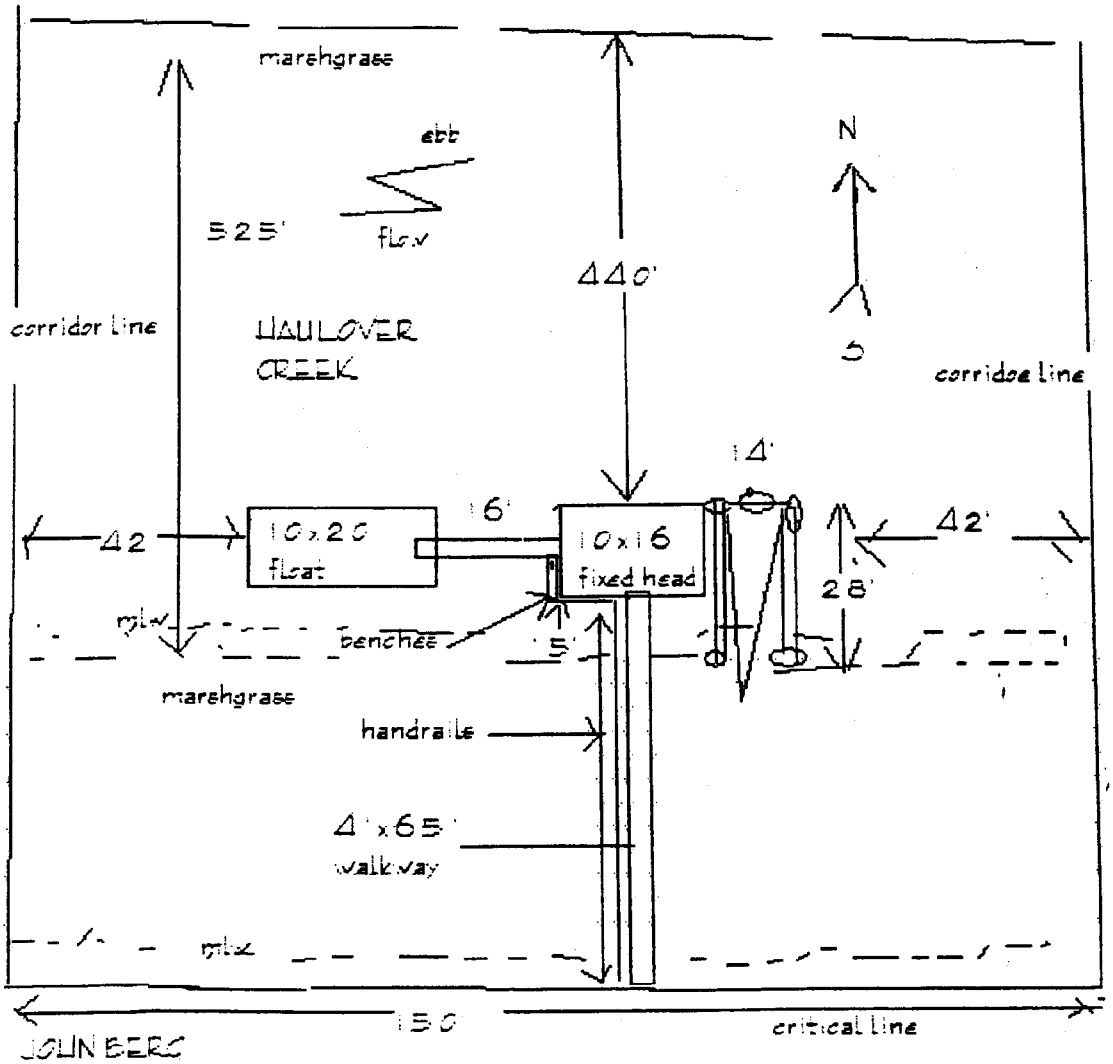

JOHN BERG
431 7 HEADS POINT CT.
JOHNS ISLAND, SC
PERMIT = 05-123-M
AMENDED DRAWING

NOT TO SCALE

COX MARINE CONTRACTORS
LICENSE # 13449
LAWTON COX

OCRM-05-123-M

AMENDMENT
FOR RAMP AND
FLOATING DOCK

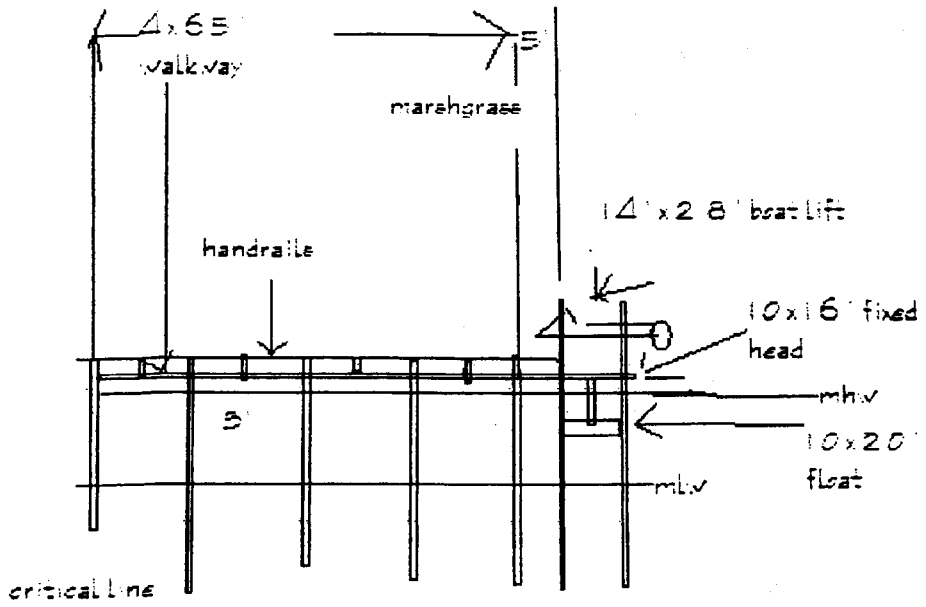

PROPOSED AMENDED DRAWING
JOHN BERG
4317 HEADS POINT CT.
JOHNS ISLAND, S.C.

NOT TO SCALE

COX MARINE CONTRACT
LICENSE # 13449
LAWTON COX

DCRM-05-123-M AMENDMENT

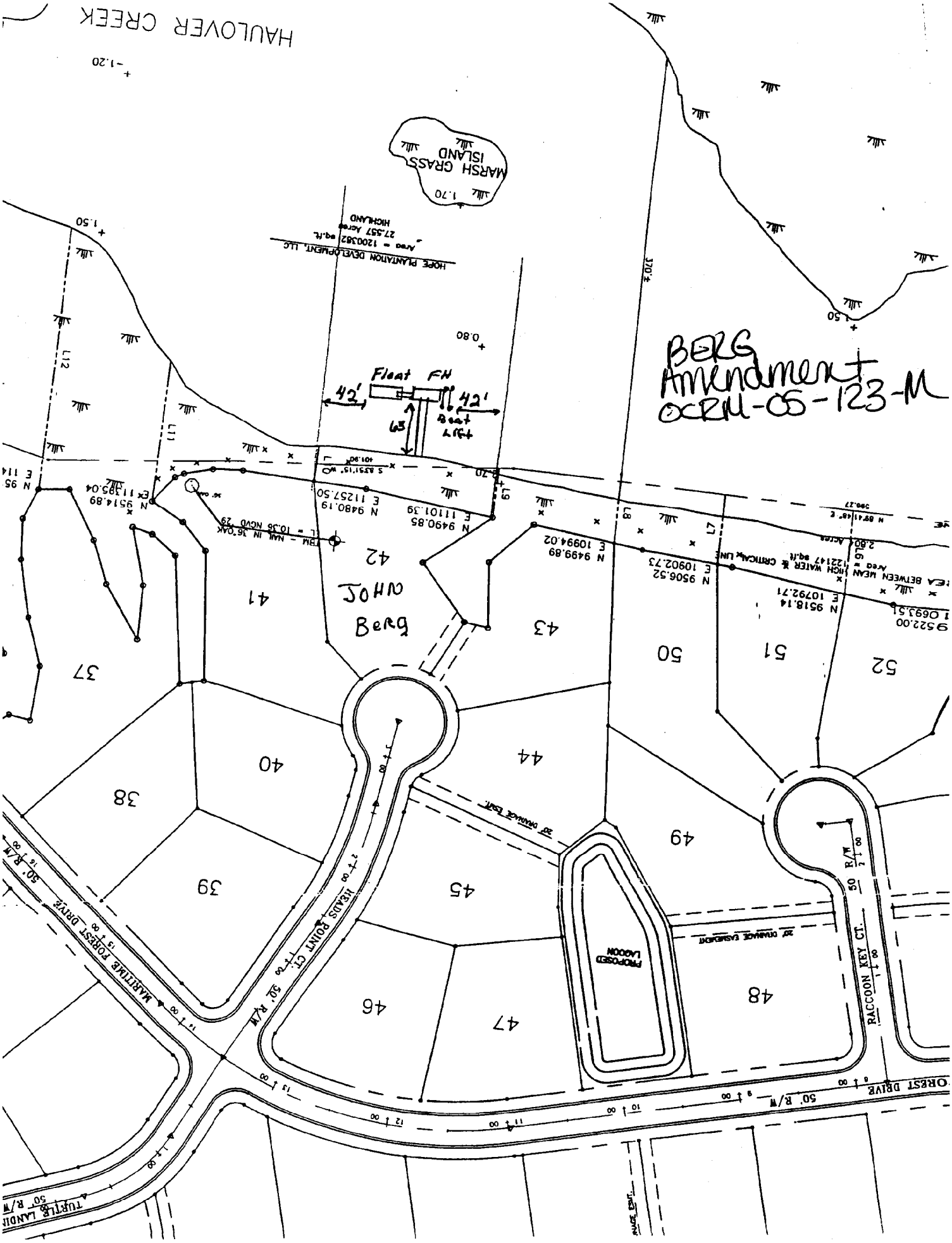

HAULOVER CREEK
MARSH GRASS ISLAND
HOPE PLANTATION DEVELOPMENT, LLC
Area = 1200382 sq.ft.
27.557 Acres
HIGHLAND
Float FH
42'
42'
63
Boat Lift
BERG Amendment OCRM-05-123-M
JOHN Berg
42
41
43
50
51
52
37
40
38
39
44
45
46
47
48
49
PROPOSED LAGOON
20' DRAINAGE ESMT.
HEADS POINT CT. 50' R/W
MARITIME FOREST DRIVE 50' R/W
RACCOON KEY CT. 50' R/W
TURTLE LANDING 50' R/W

SEE SPECIAL CONDITIONS(S)

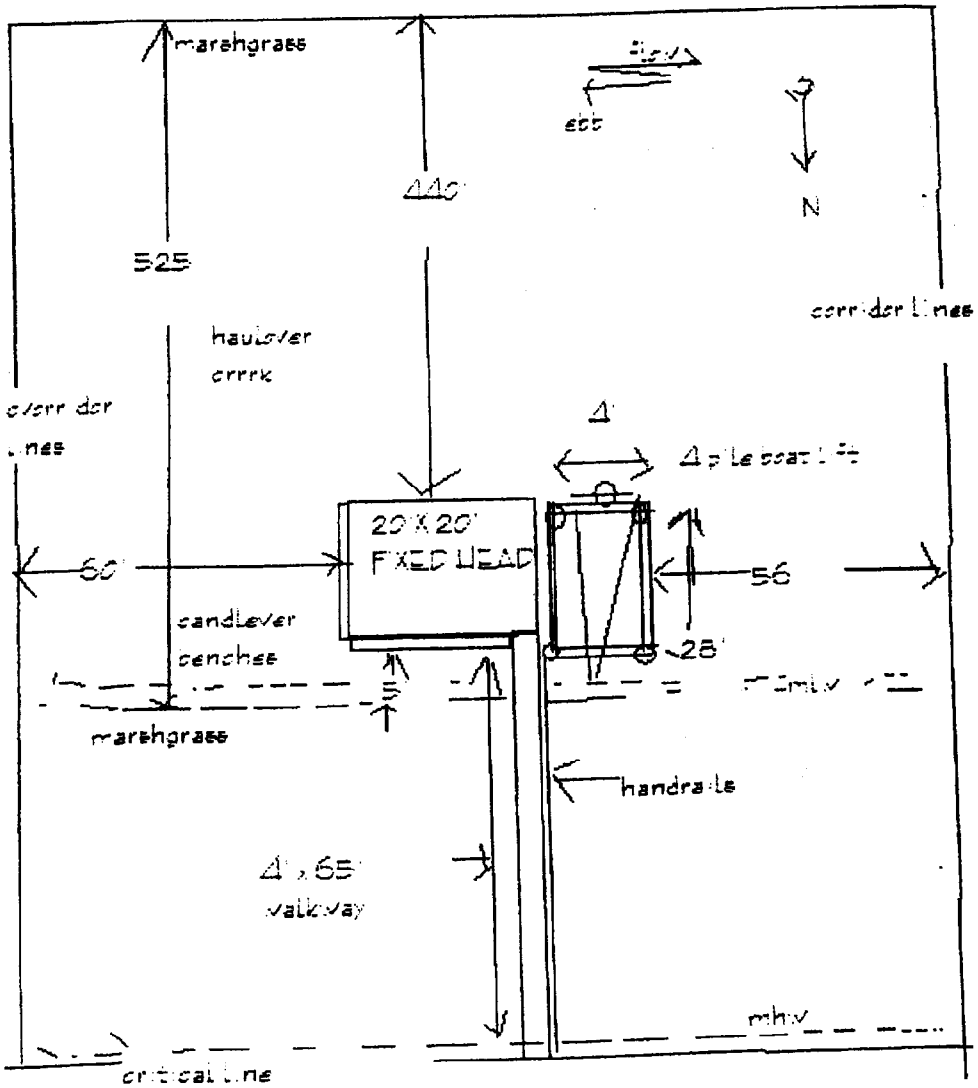

JOHN BERG & ANNA BETH BERG
45 7 HEADS POINT CT
HOPE PLANTATION
JOHNS ISLAND S.C.

ADJACENT PROPERTY
OWNERS
1-KARAS OK
2-KOBE

not to scale

OCRM-05-123-M

AS Permitted

D H E C

PROMOTE PROTECT PROSPER

C. Earl Hunter, Commissioner

Promoting and protecting the health of the public and the environment.

PUBLIC NOTICE
CLARIFICATION

This public notice is for the clarification of **P/N# 2005-2W-355-P, BFH DEVELOPERS, LLC**. The write-up on the ACOE public notice of November 4, 2005 identifies the waterbody as the Wando River, however, the boat ramp is actually proposed to be located on Martins Creek, as shown on the drawings. The revised public notice is provided for your information. **The suspense date of December 4, 2005 will remain the same.**

November 10, 2005

SOUTH CAROLINA DEPARTMENT OF HEALTH AND ENVIRONMENTAL CONTROL
Ocean and Coastal Resource Management
Charleston Office • 1362 McMillan Avenue • Suite 400 • Charleston, SC 29405
Phone: (843) 744-5838 • Fax: (843) 744-5847 • www.scdhec.gov

D H E C

PROMOTE PROTECT PROSPER

C. Earl Hunter, Commissioner

Promoting and protecting the health of the public and the environment.

Notification of Public Notice

Enclosed are public notices issued by the SCDHEC Office of Ocean and Coastal Resource Management. All interested parties are allowed 30 days for major developments and 15 days for minor developments after receipt of the public notices to file written comments to the OCRM pertaining to the applications. Only those comments received within this period must be reviewed by the OCRM in processing the permit application. Any person wishing notification of the initial OCRM decision on any specific public notice must make written request within the designated review period for that public notice.

APPLICANT	PUBLIC NOTICE NUMBER	SUSPENSE DATE
Preston Coleman	OCRM-05-262-M	November 25, 2005
Rita Kramer	OCRM-05-300-M	November 25, 2005
Carolyn Wade	OCRM-05-304-R	November 25, 2005
Little Oak Island Comm. Assoc.	OCRM-05-306-S	December 10, 2005
Wade Barrineau	OCRM-05-309-R	November 25, 2005
Papadea & Johnston	OCRM-05-537	December 10, 2005

November 10, 2005

SOUTH CAROLINA DEPARTMENT OF HEALTH AND ENVIRONMENTAL CONTROL

Ocean and Coastal Resource Management

Charleston Office • 1362 McMillan Avenue • Suite 400 • Charleston, SC 29405

Phone: (843) 744-5838 • Fax: (843) 744-5847 • www.scdhec.gov

SCDHEC OFFICE OF OCEAN AND COASTAL RESOURCE MANAGEMENT
PERMIT APPLICATION PUBLIC NOTICE

November 10, 2005

Permit Number: OCRM-05-262-M
Permit ID: 53315

The SCDHEC Office of Ocean and Coastal Resource Management has received an application for a permit for the alteration of a critical area. This application was submitted pursuant to the Coastal Zone Management Act (Act 123) of the 1977 South Carolina General Assembly. The application, in brief, is described as follows:

APPLICANT: Preston H Coleman
392 St. Thomas Church Road
Chapin, SC 29036

LOCATION: On and adjacent to Saint Pierre Creek at 1592 Creekwood Road, Edisto Island, Charleston County, South Carolina.
TMS#: 073-00-00-026.

WORK: The work as proposed and shown on the attached plans consists of constructing a new dock. Specifically, the applicant will be removing an existing dock and constructing a new structure. The new dock will consist of a 4' by 115' walkway leading to a 12' by 16' fixed pierhead. Channelward of the pierhead a ramp will access a 10' by 30' floating dock. The purpose of the activity is for the applicant's private recreational use.

This public notice is being distributed to all known interested persons and agencies to assist in developing facts on which a decision by OCRM can be based. Comments concerning the proposed work should be submitted in writing, setting forth sufficient detail to furnish a clear understanding of the reasons for support or opposition.

The decision to issue or deny a permit will be based on the individual merits of the application, the policies specified in the South Carolina Coastal Zone Management Act, and the considerations outlined in the State of South Carolina Coastal Zone Management Program. Interested parties who wish to be notified of final permit action must notify OCRM in writing of this request.

To assure review by OCRM, comments regarding this application must be received by OCRM on or before November 25, 2005. For further information please contact the project manager for this activity, Fred Mallett at 843-747-4323 ext. 119.

PLEASE REPLY TO:

SCDHEC OFFICE OF OCEAN AND COASTAL RESOURCE MANAGEMENT
1362 McMillan Avenue, Suite 400
Charleston, South Carolina 29405

Please refer to P/N# OCRM-05-262-M

Tess Rodgers, Regulatory Coordinator

m

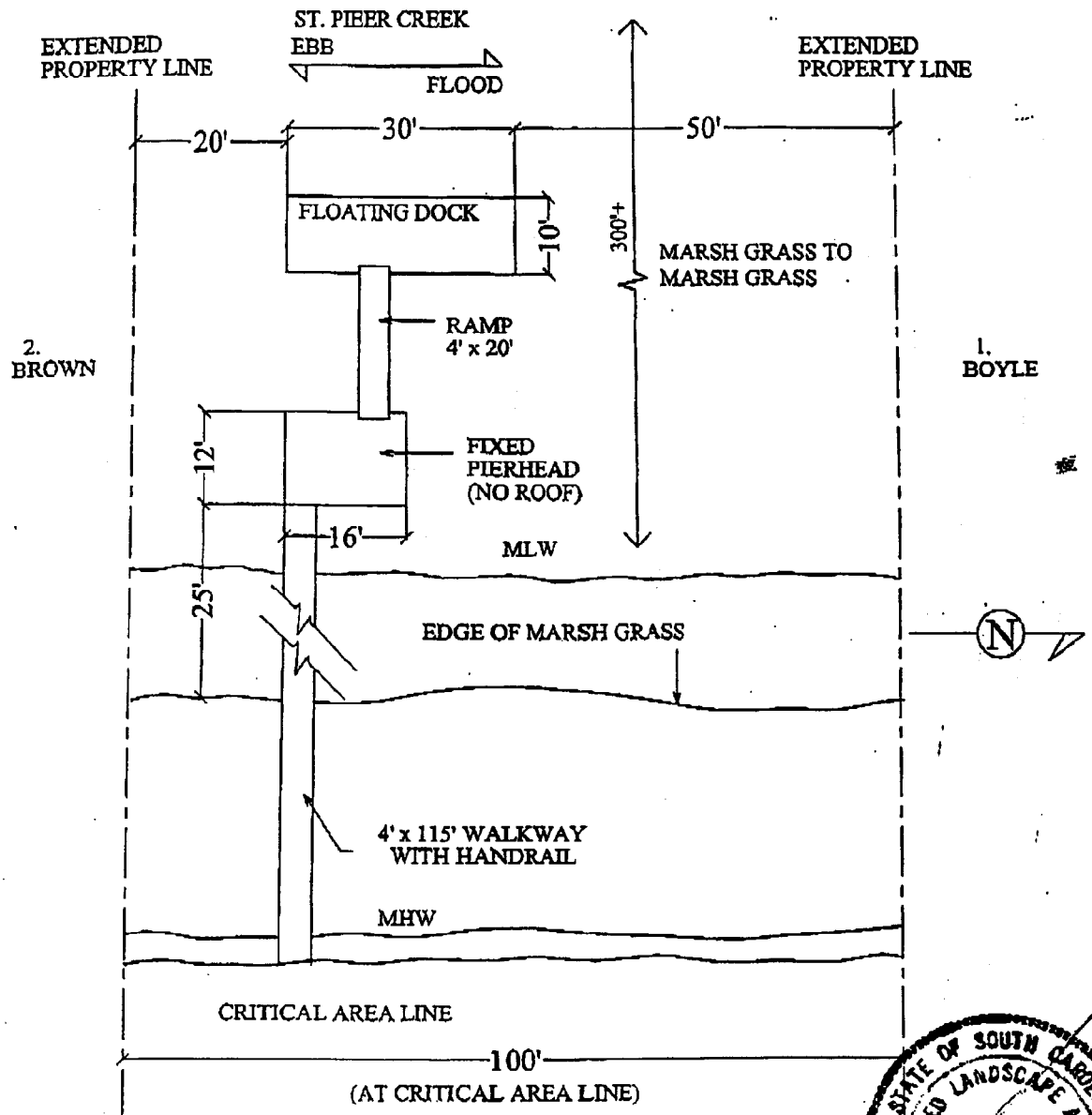

SITE PLAN

DRAWING NOT TO SCALE

STATE OF SOUTH CAROLINA
REGISTERED LANDSCAPE ARCHITECT
No. 305
MORGAN D. GRIMBALL

APPLICANT: Preston Coleman	LOCATION: 1592 Creekwood Road Edisto Island, S.C.	ADJACENT PROPERTY OWNERS 1. F. Ladson Boyle 2. Phillip Brown
ACTIVITY: Private Residential Dock	COUNTY: Charleston	
P/N#: OCRM-05-262-M	DATE: 8-1-2005	

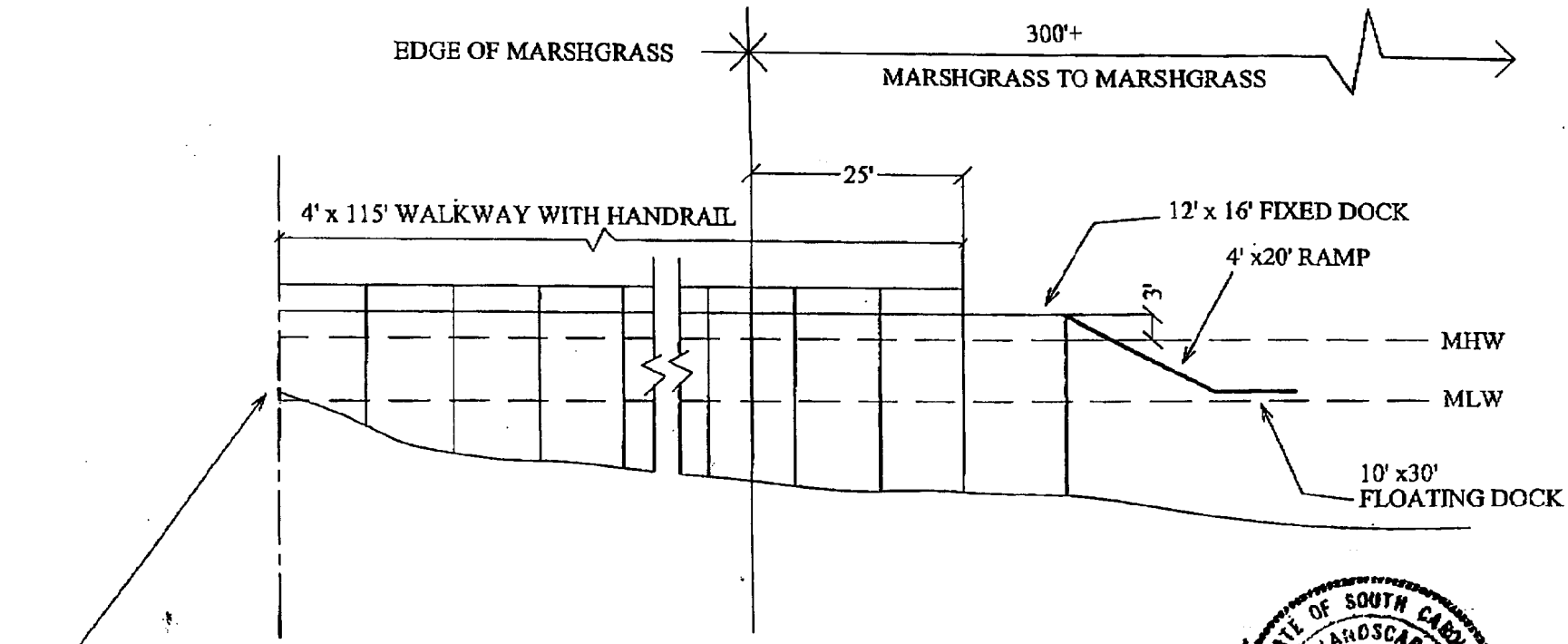

ELEVATION

DRAWING NOT TO SCALE

STATE OF SOUTH CAROLINA
REGISTERED LANDSCAPE ARCHITECT
MORGAN D. GRIMBALL

APPLICANT: Preston Coleman	LOCATION: 1592 Creekwood Road Edisto Island, S.C.	ADJACENT PROPERTY OWNERS 1. F. Ladson Boyle 2. Phillip Brown
ACTIVITY: Private Residential Dock	COUNTY: Charleston	
P/N#: OCRM-05-262-M	DATE: 8-1-2005	

11- 8-05; 3:29PM;

APPLICANT: Preston Coleman	LOCATION: 1592 Creekwood Road Edisto Island, S.C.	ADJACENT PROPERTY OWNERS 1. F. Ladson Boyle 2. Phillip Brown
ACTIVITY: Private Residential Dock	COUNTY: Charleston	
P/N#: OCRM-05-262-M	DATE: 8-1-2005	

SCDHEC OFFICE OF OCEAN AND COASTAL RESOURCE MANAGEMENT
PERMIT APPLICATION PUBLIC NOTICE

November 10, 2005

Permit Number: OCRM-05-300-M
Permit ID: 53534

The SCDHEC Office of Ocean and Coastal Resource Management has received an application for a permit for the alteration of a critical area. This application was submitted pursuant to the Coastal Zone Management Act (Act 123) of the 1977 South Carolina General Assembly. The application, in brief, is described as follows:

APPLICANT: Rita Kramer
C/O Cox Marine
3420 Maybank Hwy.
Johns Island, SC 29455

LOCATION: On and adjacent to Captain Sam's Creek at 1180 Oyster Catcher Court, Seabrook Island, Charleston County, South Carolina.
TMS#: 149-13-00-020.

WORK: The work as proposed and shown on the attached plans consists of constructing a dock. Specifically, the structure will have a 4' by 50' walkway with handrails. Ebbside, at the end of the walkway, a ramp will access an 8' x 20' floating dock. Floodside, at the end of the walkway, a pair of davits is proposed. The purpose of the activity is for the applicant's private recreational use.

This public notice is being distributed to all known interested persons and agencies to assist in developing facts on which a decision by OCRM can be based. Comments concerning the proposed work should be submitted in writing, setting forth sufficient detail to furnish a clear understanding of the reasons for support or opposition.

The decision to issue or deny a permit will be based on the individual merits of the application, the policies specified in the South Carolina Coastal Zone Management Act, and the considerations outlined in the State of South Carolina Coastal Zone Management Program. Interested parties who wish to be notified of final permit action must notify OCRM in writing of this request.

To assure review by OCRM, comments regarding this application must be received by OCRM on or before November 25, 2005. For further information please contact the project manager for this activity, Fred Mallett at 843-747-4323 ext. 119.

PLEASE REPLY TO:

SCDHEC OFFICE OF OCEAN AND COASTAL RESOURCE MANAGEMENT
1362 McMillan Avenue, Suite 400
Charleston, South Carolina 29405

Please refer to P/N# OCRM-05-300-M

Tess Rodgers, Regulatory Coordinator

m

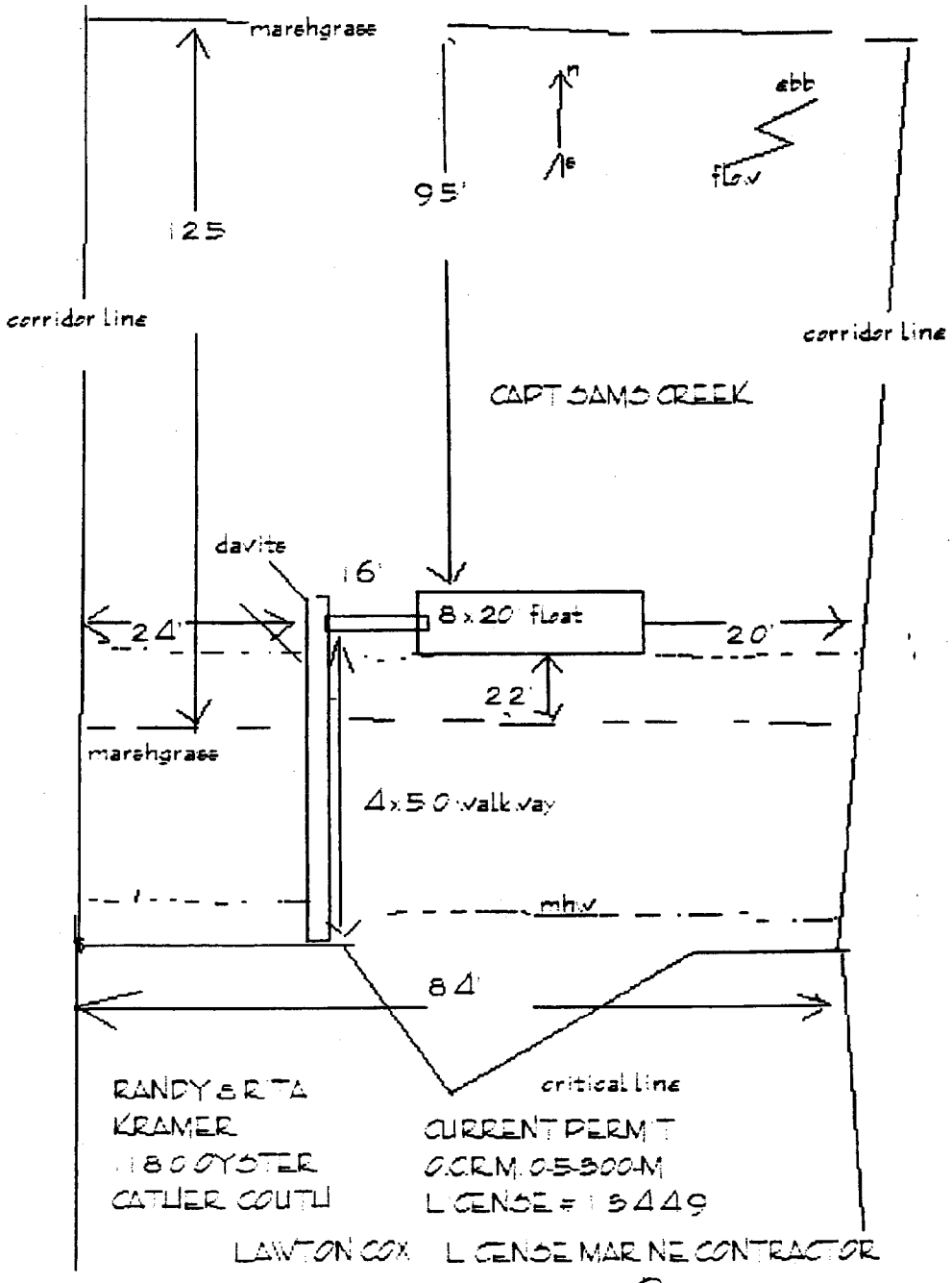
marshgrass
ebb
flow
95'
125
corridor line
corridor line
CAPT SAMS CREEK
davits
16'
8 x 20' float
24'
20'
22'
marshgrass
4 x 50' walkway
mhw
84'
critical line
RANDY & RITA
KRAMER
180 OYSTER
CATHER COUTH
CURRENT PERMIT
OCRM 05-300-M
LICENSE # 13449
LAWTON COX LICENSE MARINE CONTRACTOR

OCRM-05-300-M

RECEIVED
OCT 1 8 2005
DHEC-OCRM
CHARLESTON OFFICE

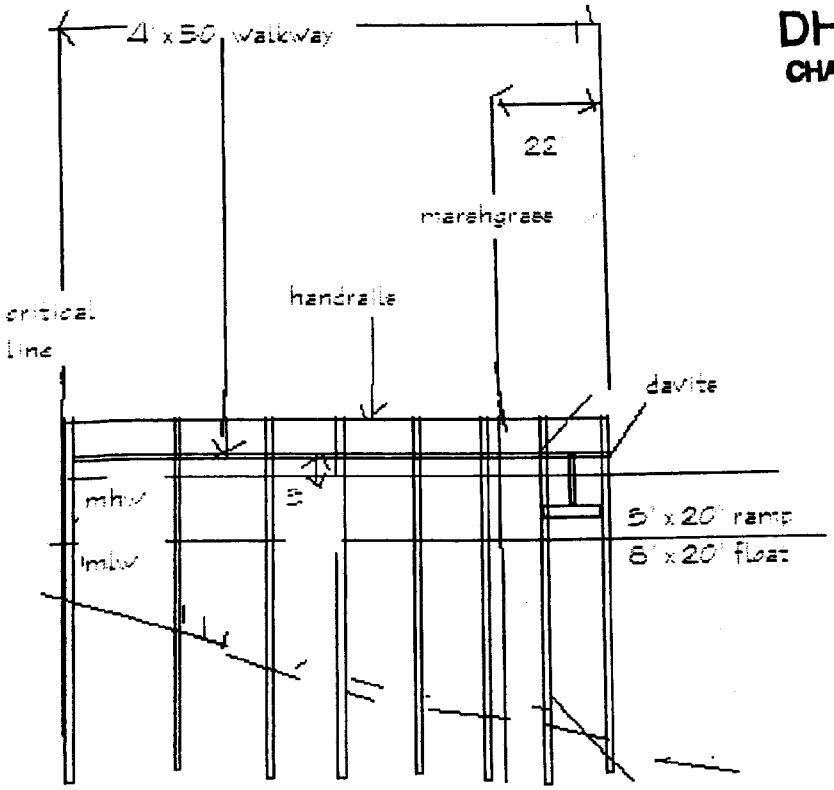

RITA & RANDY KRAMER
1180 OYSTER CATCHER CT
SEABROOK ISLAND S C

ADJACENT PROPERTY OWNERS
1-MOSE
2-ZELINSK

OLD PERMIT # OCRM 97-966-E

COX MARINE CONTRACTORS

LICENSE # 15449 LAWTON COX

NOT TO SCALE

CURRENT P/N# OCRM-05-300-M

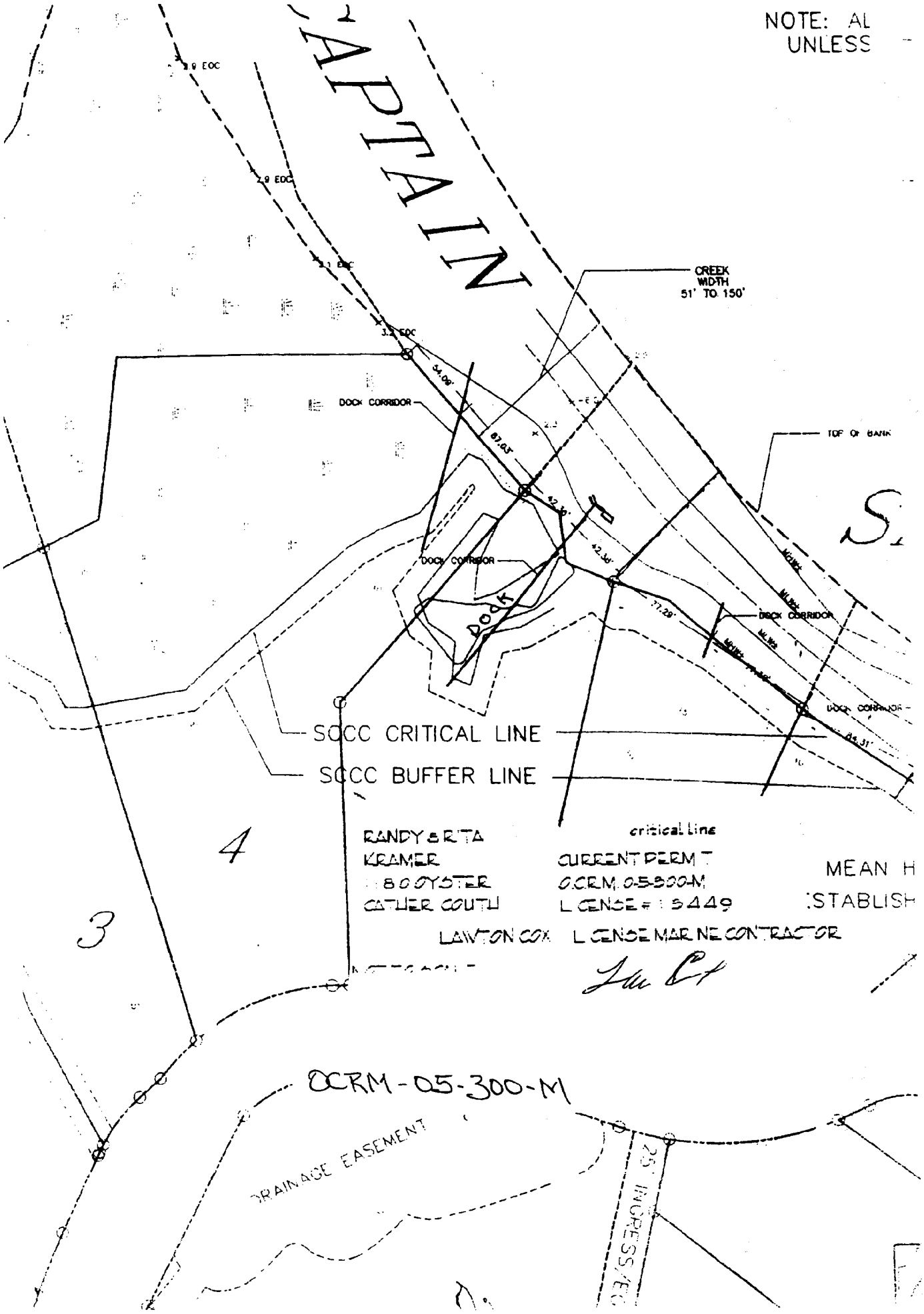
NOTE: AL
UNLESS
CAPTAIN
CREEK WIDTH 51' TO 150'
DOCK CORRIDOR
TOP OF BANK
DOCK
SCCC CRITICAL LINE
SCCC BUFFER LINE
critical line
RANDY & RITA
KRAMER
CURRENT PERMIT
O.C.R.M. 05-300-M
LICENSE # 15449
MEAN H
STABLISH
LAWTON COX LICENSE MARINE CONTRACTOR
4
3
OCRM-05-300-M
DRAINAGE EASEMENT
25' INGRESS/EG

Directions: Highway 17 to Main Road. Main Road to Bohicket Road.
Follow Main road to Seabrook Island Road. Turn Right at Oyster Catcher Court.
Go over bridge, lot is 5th lot on the left after crossing bridge.

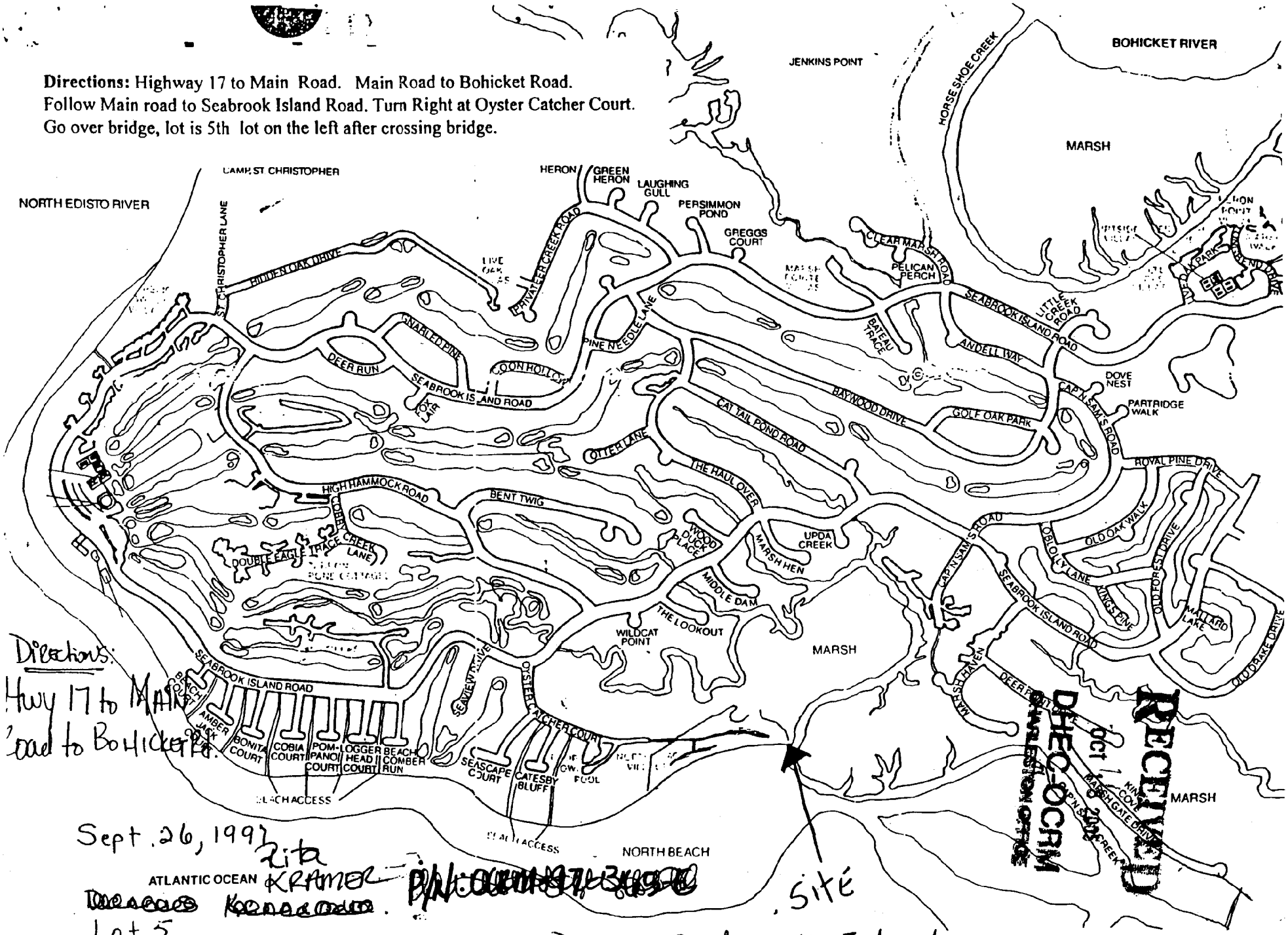

Directions:
Hwy 17 to Main Road to Bohicket Rd.

Sept. 26, 1997
Rita Kramer

Site

Lot 5
Oyster Catcher Court. Ocean Point - Seabrook Island.

RECEIVED
OCT 1 2000
DHEC-OCRM
CHARLESTON OFFICE

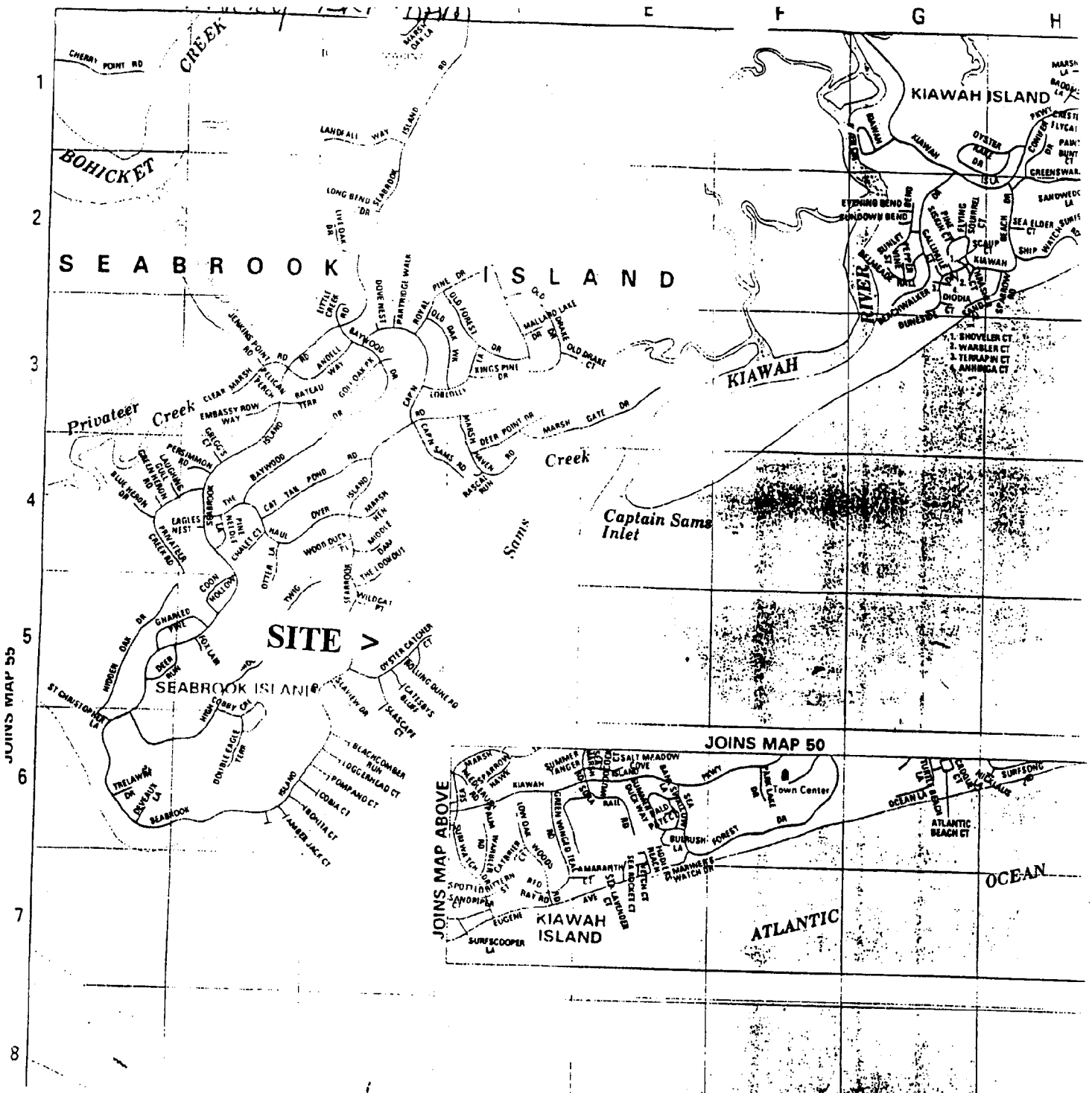

RANDY & RITA
KRAMER
800 OYSTER
CATHER COUTH

critical line
CURRENT PERM -
OCRM 05-300-M
LICENSE # 1549

LAWTON COX
LICENSE MARINE CONTRACTOR

OCRM-05-300-M

SCDHEC OFFICE OF OCEAN AND COASTAL RESOURCE MANAGEMENT
PERMIT APPLICATION PUBLIC NOTICE

November 10, 2005

Permit Number: OCRM-05-304-R
Permit ID: 53636

The SCDHEC Office of Ocean and Coastal Resource Management has received an application for a permit for the alteration of a critical area. This application was submitted pursuant to the Coastal Zone Management Act (Act 123) of the 1977 South Carolina General Assembly. The application, in brief, is described as follows:

APPLICANT: Carolyn H Wade
C/O Charles F Dawley, Jr.
475-A Deanna Lane
Wando, SC 29492

LOCATION: On and adjacent to Beresford Creek at Lot 106 Beresford Creek Landing, City of Charleston, Berkeley County, South Carolina.
TMS#: 271-00-03-089.

WORK: The work as proposed and shown on the attached drawings consists of constructing a dock. The applicant seeks to construct a 4' x 214' walkway leading to a covered 20' x 20' pierhead. Floodside, a 4' x 20' ramp will access a 12' x 20' floating dock. Ebbside of the pierhead, a 12' x 12' four-pile boatlift is proposed. The work as described is for the applicant's private recreational use.

This public notice is being distributed to all known interested persons and agencies to assist in developing facts on which a decision by OCRM can be based. Comments concerning the proposed work should be submitted in writing, setting forth sufficient detail to furnish a clear understanding of the reasons for support or opposition.

The decision to issue or deny a permit will be based on the individual merits of the application, the policies specified in the South Carolina Coastal Zone Management Act, and the considerations outlined in the State of South Carolina Coastal Zone Management Program. Interested parties who wish to be notified of final permit action must notify OCRM in writing of this request.

To assure review by OCRM, comments regarding this application must be received by OCRM on or before November 25, 2005. For further information please contact the project manager for this activity, Tess Rodgers at 843-747-4323 ext. 116.

PLEASE REPLY TO:

SCDHEC OFFICE OF OCEAN AND COASTAL RESOURCE MANAGEMENT
1362 McMillan Avenue, Suite 400
Charleston, South Carolina 29405

Please refer to P/N# OCRM-05-304-R

Tess Rodgers, Regulatory Coordinator

m

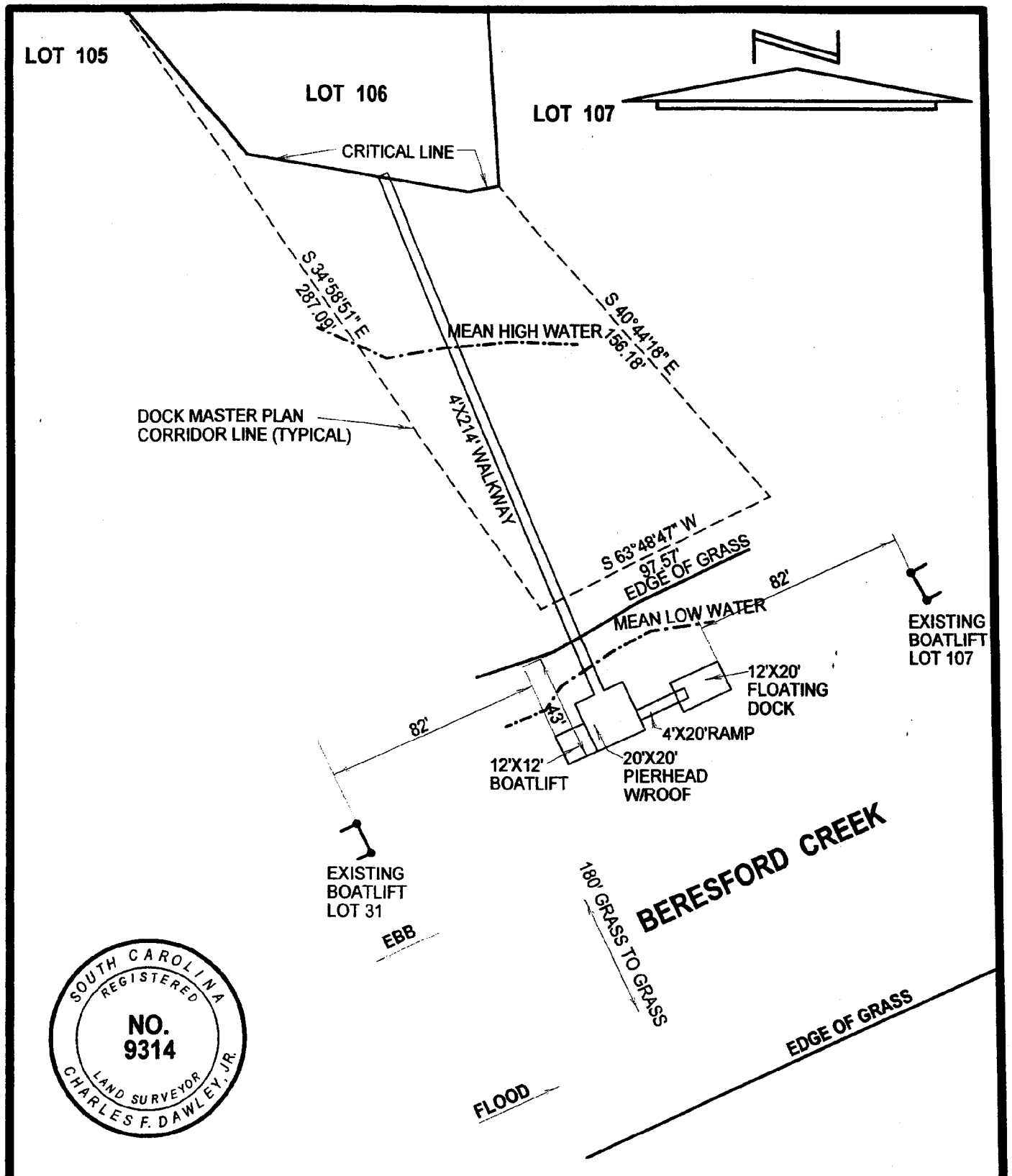

APPLICANT: CAROLYN H. WADE 1527 CREEK SIDE WAY CHAS., S.C. 29492 ACTIVITY: PRIVATE RECREATIONAL DOCK PERMIT# SCALE: 1"=50'	PROJECT LOCATION: LOT 106, PHASE IV, BERESFORD CREEK [redacted] T.M.S. 271-00-03-089 landing COUNTY: BERKELEY DATE: OCTOBER 24, 2005	ADJACENT PROPERTY OWNERS: LOT 31: JOHN B. AND MARLENE J. BEAUSTON LOT 107: C. TIMOTHY AND DIANNE ASSEY

OCRM-05-304-R

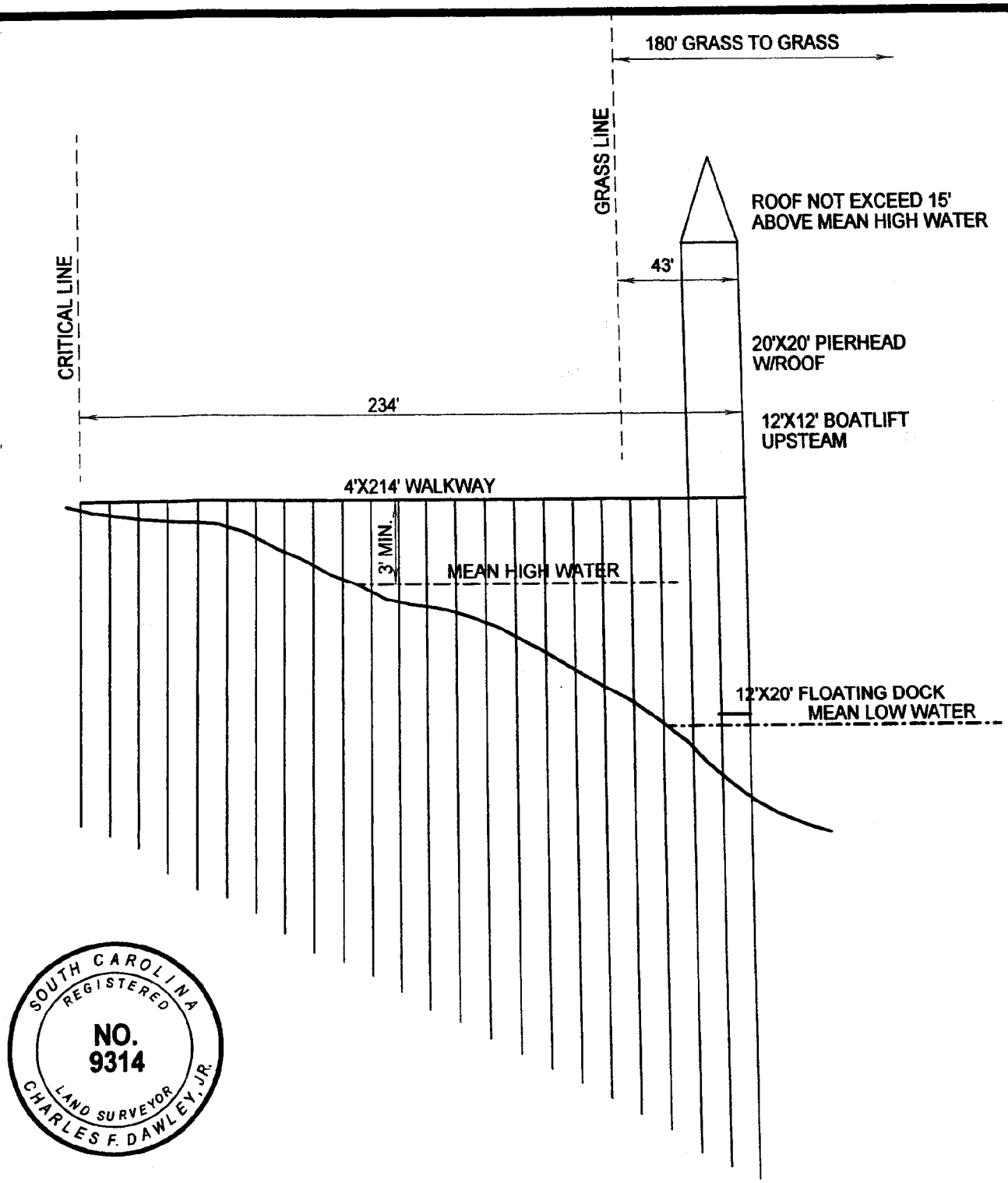

SOUTH CAROLINA REGISTERED NO. 9314 LAND SURVEYOR CHARLES F. DAWLEY, JR.

HORIZONTAL SCALE: 1"=50'

VERTICAL SCALE: 1"=5'

APPLICANT: CAROLYN H. WADE 1527 CREEK SIDE WAY CHAS., S.C. 29492 ACTIVITY: PRIVATE RECREATIONAL DOCK PERMIT# SCALE: 1"=50'	PROJECT LOCATION: LOT 106, PHASE IV, BERESFORD CREEK Landing T.M.S. 271-00-03-089 COUNTY: BERKELEY DATE: OCTOBER 24, 2005	ADJACENT PROPERTY OWNERS: LOT 31: JOHN B. AND MARLENE J. BEAUSTON LOT 107: C. TIMOTHY AND DIANNE ASSEY

OCRM-05-304-R

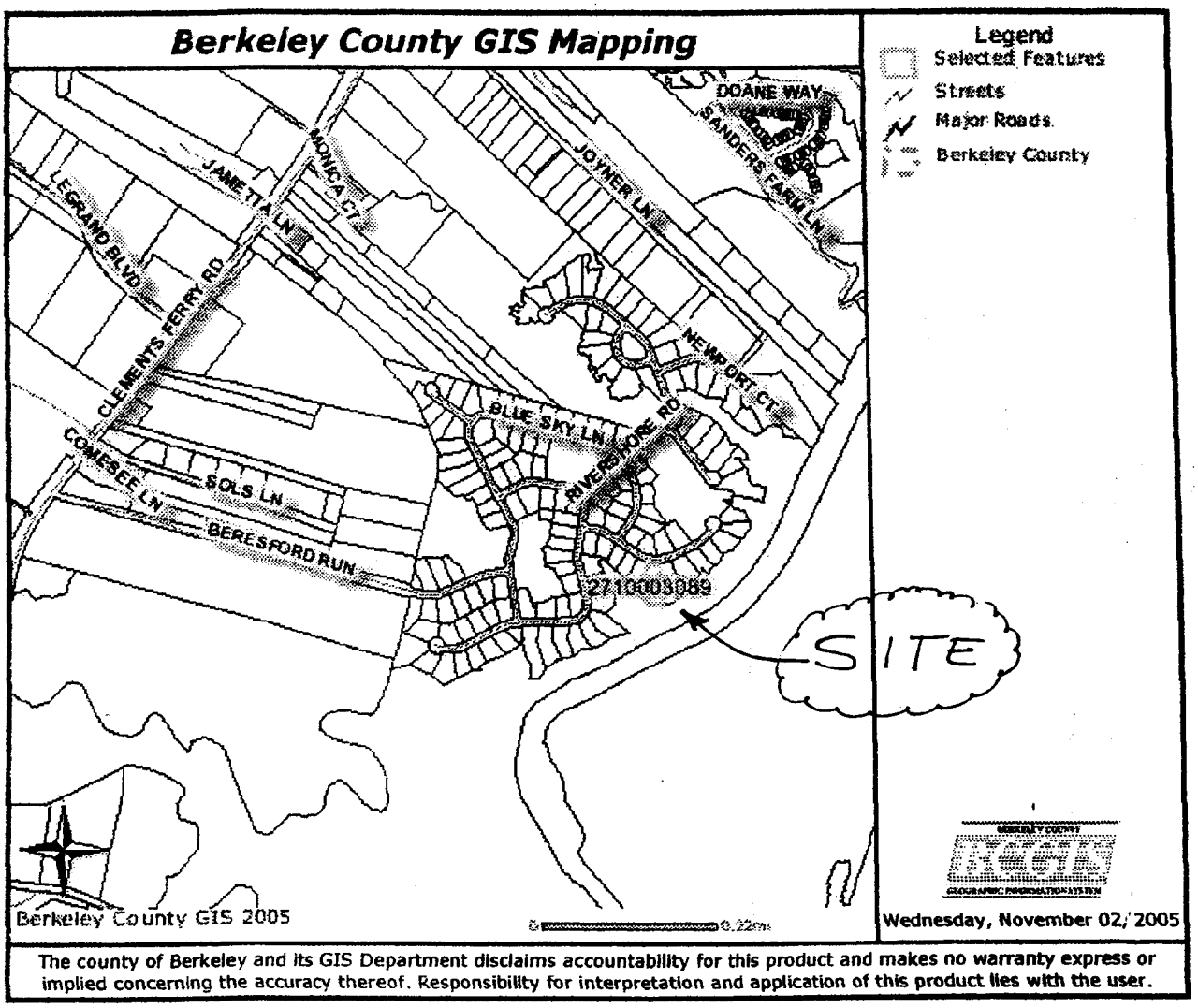

TAKE I-526 to Clements Ferry Rd to Beresford Run (Right) to Blue Sky to Rivershore to Creekside Way. Lot 104 is on Right

C. Wade
OCRM-05-304-R
Lot 104 Beresford Creek Landing

SCDHEC OFFICE OF OCEAN AND COASTAL RESOURCE MANAGEMENT
PERMIT APPLICATION PUBLIC NOTICE

November 10, 2005

Permit Number: OCRM-05-306-S
Permit ID: 53625

The SCDHEC Office of Ocean and Coastal Resource Management has received an application for a permit for the alteration of a critical area. This application was submitted pursuant to the Coastal Zone Management Act (Act 123) of the 1977 South Carolina General Assembly. The application, in brief, is described as follows:

APPLICANT: Little Oak Island Community Association
Zande Jon Guerry Taylor, P.E., Inc
767 Coleman Blvd., Ste. 2
Mount Pleasant, SC 29464

LOCATION: On and adjacent to Folly River at Little Oak Island Dr, Folly Beach, Charleston County, South Carolina. TMS#: 328-00-00-116, 328-00-00-277.

WORK: The work, as proposed and shown on the attached plans, consists of the installation of a new bulkhead (approximately 498 linear feet) to replace an existing deteriorated timber bulkhead of the same length and installation of new riprap (approximately 395 linear feet) for erosion control along the bank near the existing community crabbing dock. The proposed replacement bulkhead will be installed beside the existing timber bulkhead that runs alongside the causeway for Little Oak Island Drive. The proposed new bulkhead will be offset approximately 18 inches from the existing timber bulkhead. The proposed riprap erosion protection will be approximately 6 feet wide through the entire length, and will be installed over filter fabric. The purpose of this project is to prevent erosion and subsidence of the causeway due to possible failure of the existing bulkhead, and will prevent further erosion of the bank near the crabbing dock. This work is a candidate for authorization by the Army Corps of Engineers under a Nationwide Permit #13.

This public notice is being distributed to all known interested persons and agencies to assist in developing facts on which a decision by OCRM can be based. Comments concerning the proposed work should be submitted in writing, setting forth sufficient detail to furnish a clear understanding of the reasons for support or opposition.

The decision to issue or deny a permit will be based on the individual merits of the application, the policies specified in the South Carolina Coastal Zone Management Act, and the considerations outlined in the State of South Carolina Coastal Zone Management Program. Interested parties who wish to be notified of final permit action must notify OCRM in writing of this request.

To assure review by OCRM, comments regarding this application must be received by OCRM on or before December 10, 2005 . For further information please contact the project manager for this activity, Denise Sanger at 843-747-4323 ext. 114.

PLEASE REPLY TO:

SCDHEC OFFICE OF OCEAN AND COASTAL RESOURCE MANAGEMENT
1362 McMillan Avenue, Suite 400
Charleston, South Carolina 29405

Please refer to P/N# OCRM-05-306-S

Tess Rodgers, Regulatory Coordinator

M

OCRM-05-306-5

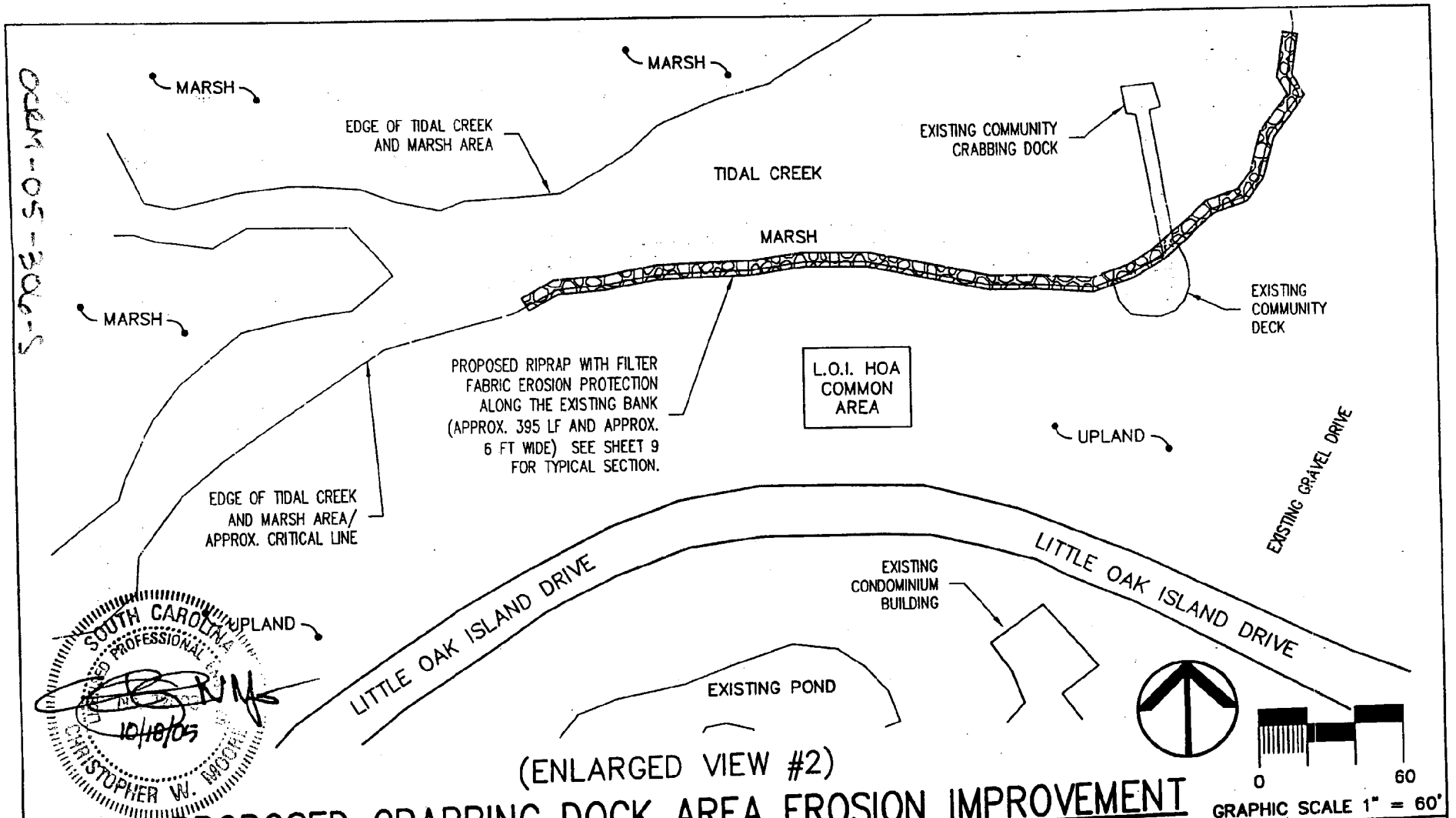

SOUTH CAROLINA REGISTERED PROFESSIONAL ENGINEER CHRISTOPHER W. MOORE 10/18/05

(ENLARGED VIEW #2)

PROPOSED CRABBING DOCK AREA EROSION IMPROVEMENT

AUTHORIZED AGENT:
ZANDE-JON GUERRY TAYLOR, P.E., INC.
P.O. BOX 1082
MT. PLEASANT, SC 29465
c/o MR. CRAIG PAWLYK

ADJACENT PROPERTY:
(SEE ATTACHED SHEETS)

LITTLE OAK ISLAND BULKHEAD REPLACEMENT & RIPRAP EROSION PROTECTION

LITTLE OAK ISLAND COMMUNITY ASSOCIATION

PROPOSED: INSTALL NEW REPLACEMENT BULKHEAD AND INSTALL RIPRAP FOR EROSION PROTECTION

IN: TOWN OF FOLLY BEACH NEAR: FOLLY RIVER

COUNTY OF: CHARLESTON STATE OF: SOUTH CAROLINA

SHEET: 7 OF 10 DATE: 9-20-05

FILE: L.O.I. BH & RR P-BASE
ZANDE-JON GUERRY TAYLOR P.E. INC.

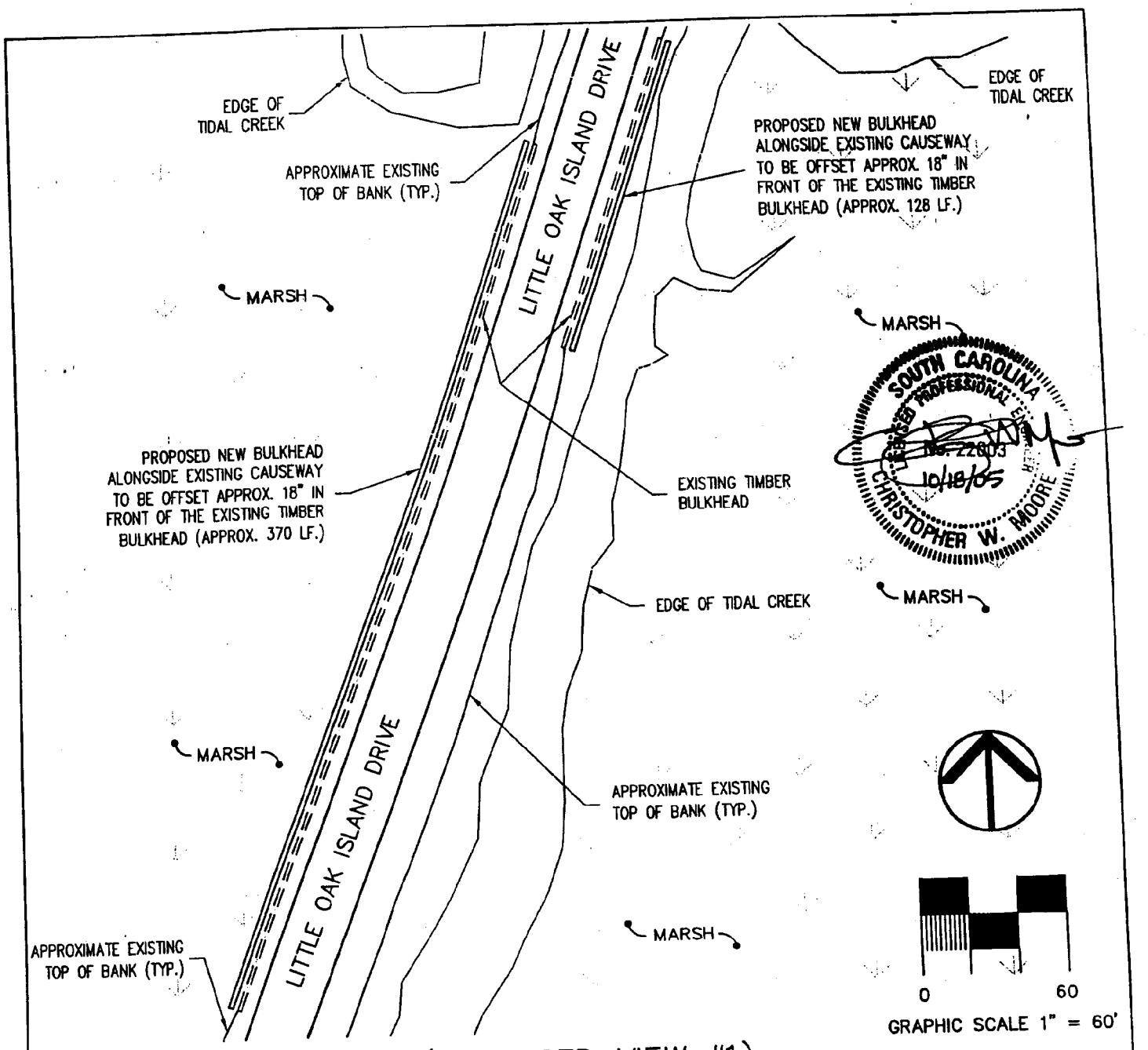

(ENLARGED VIEW #1)

PROPOSED BULKHEAD IMPROVEMENTS

AUTHORIZED AGENT:
ZANDE-JON GUERRY TAYLOR, P.E., INC.
P.O. BOX 1082
MT. PLEASANT, SC 29465
c/o MR. CRAIG PAWLYK
OCRM-05-306-S
ADJACENT PROPERTY:
(SEE ATTACHED SHEETS)

LITTLE OAK ISLAND BULKHEAD REPLACEMENT & RIPRAP EROSION PROTECTION

LITTLE OAK ISLAND COMMUNITY ASSOCIATION

PROPOSED: INSTALL NEW REPLACEMENT BULKHEAD AND INSTALL RIPRAP FOR EROSION PROTECTION

IN: TOWN OF FOLLY BEACH
NEAR: FOLLY RIVER
COUNTY OF: CHARLESTON
STATE OF: SOUTH CAROLINA
SHEET: 6 OF 10 DATE: 9-20-05

FILE: L.O.I. BH & RR P-BASE

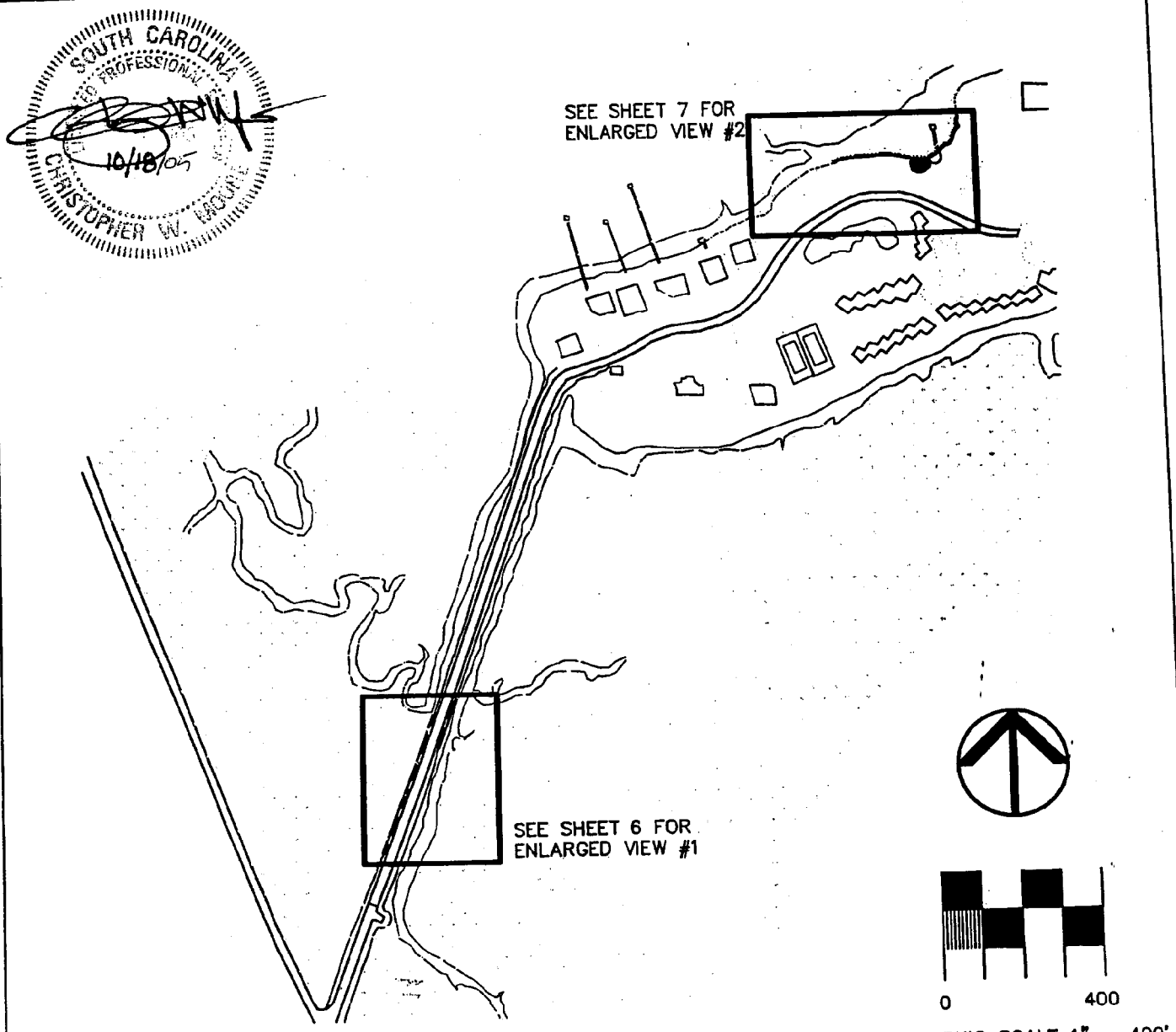

(KEY SHEET)

PROPOSED IMPROVEMENTS

AUTHORIZED AGENT:
ZANDE-JON GUERRY TAYLOR, P.E., INC.
P.O. BOX 1082
MT. PLEASANT, SC 29465
c/o MR. CRAIG PAWLYK

OCRM-05-306-S

ADJACENT PROPERTY:
(SEE ATTACHED SHEETS)

LITTLE OAK ISLAND BULKHEAD REPLACEMENT & RIPRAP EROSION PROTECTION

LITTLE OAK ISLAND
COMMUNITY ASSOCIATION

PROPOSED: INSTALL NEW REPLACEMENT BULKHEAD AND INSTALL RIPRAP FOR EROSION PROTECTION

IN: TOWN OF FOLLY BEACH
NEAR: FOLLY RIVER
COUNTY OF: CHARLESTON
STATE OF: SOUTH CAROLINA

SHEET: 5 OF 10 DATE: 9-20-05

FILE: L.O.I. BH & RR P-BASE
ZANDE-JON GUERRY TAYLOR P.E., INC.

OCRM-05-306-S

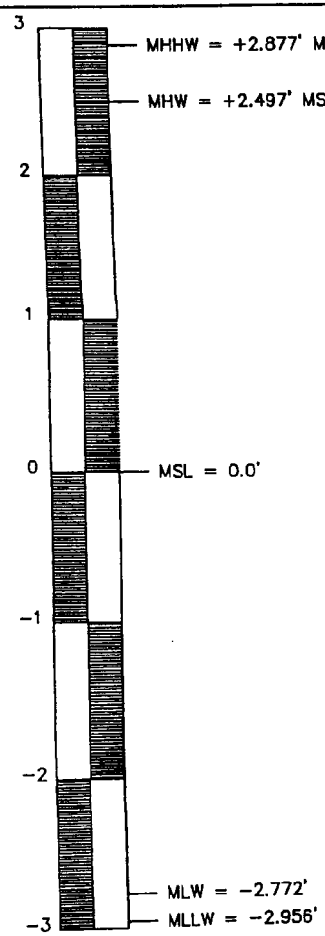

DATUM RELATIONSHIPS

NO SCALE

NOTE:
EXISTING TIMBER WALL TO REMAIN IN PLACE BEHIND THE NEW WALL HAS BEEN INSTALLED, WHERE POSSIBLE.



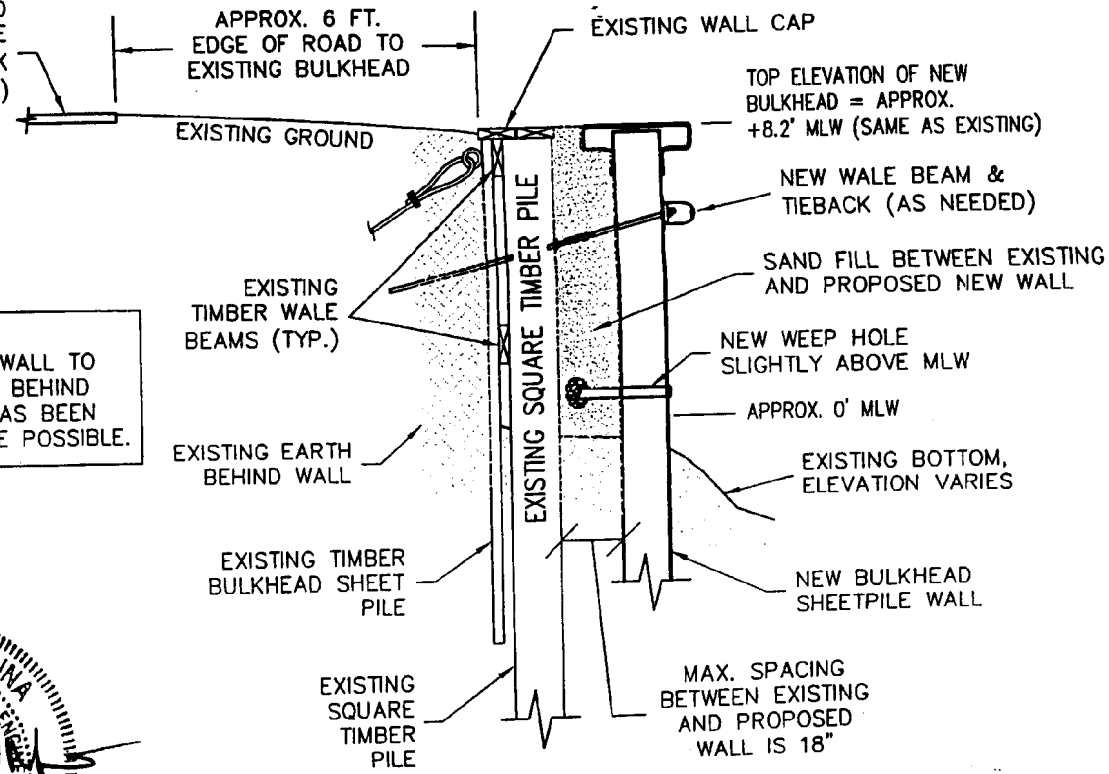

(SECTION A–A)

PROPOSED TYPICAL REPLACEMENT BULKHEAD SECTION

NOT TO SCALE

AUTHORIZED AGENT:
ZANDE–JON GUERRY TAYLOR, P.E., INC.
P.O. BOX 1082
MT. PLEASANT, SC 29465
c/o MR. CRAIG PAWLYK

ADJACENT PROPERTY:
(SEE ATTACHED SHEETS)

LITTLE OAK ISLAND BULKHEAD REPLACEMENT & RIPRAP EROSION PROTECTION

LITTLE OAK ISLAND COMMUNITY ASSOCIATION

PROPOSED: INSTALL NEW REPLACEMENT BULKHEAD AND INSTALL RIPRAP FOR EROSION PROTECTION

IN: TOWN OF FOLLY BEACH NEAR: FOLLY RIVER

COUNTY OF: CHARLESTON STATE OF: SOUTH CAROLINA

SHEET: 8 OF 10 DATE: 9–20–05

FILE: L.O.I. BH & RR P–BASE
ZANDE–JON GUERRY TAYLOR P.E., INC.

OCRM-05-306-S

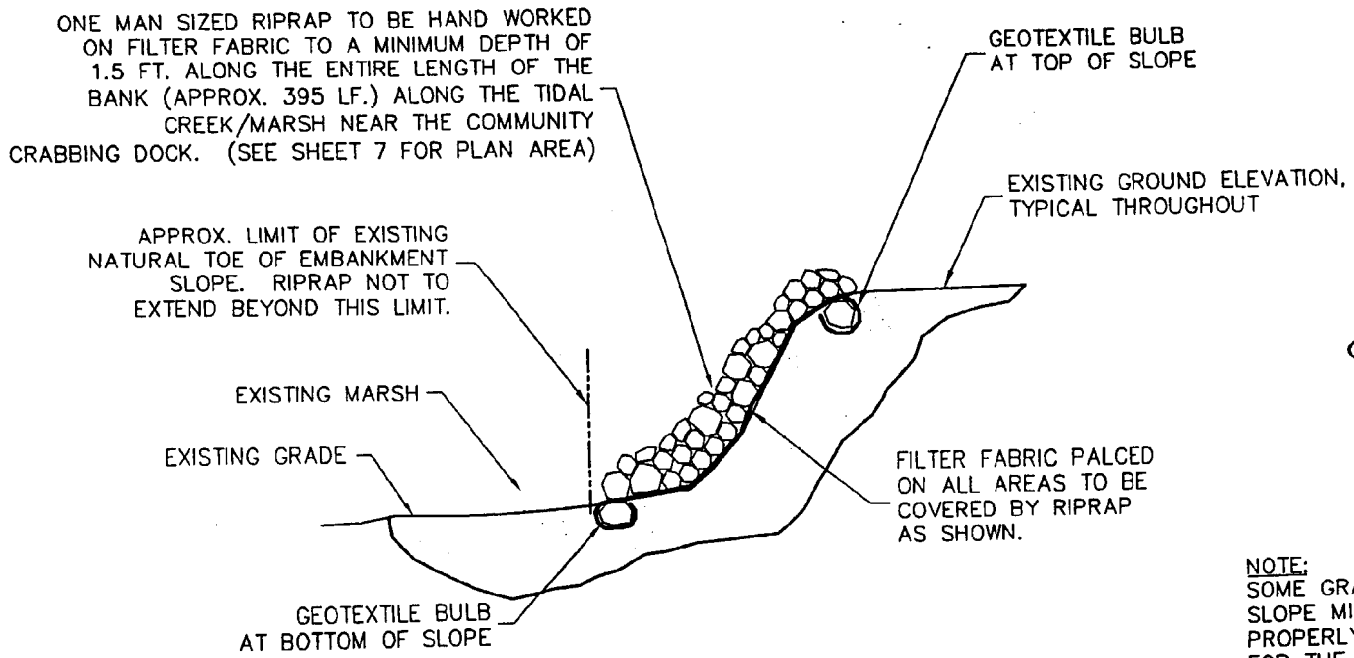

SOUTH CAROLINA PROFESSIONAL ENGINEER CHRISTOPHER W. MOORE 10/13/05

NOTE:
SOME GRADING OF THE EXISTING SLOPE MIGHT BE NECESSARY TO PROPERLY PREPARE THE SLOPE FOR THE PROPOSED RIPRAP AND FILTER FABRIC.

SECTION B–B

NOT TO SCALE

PROPOSED TYPICAL RIPRAP SECTION

AUTHORIZED AGENT:
ZANDE–JON GUERRY TAYLOR, P.E., INC.
P.O. BOX 1082
MT. PLEASANT, SC 29465
c/o MR. CRAIG PAWLYK

ADJACENT PROPERTY:
(SEE ATTACHED SHEETS)

LITTLE OAK ISLAND BULKHEAD REPLACEMENT & RIPRAP EROSION PROTECTION

LITTLE OAK ISLAND COMMUNITY ASSOCIATION

PROPOSED: INSTALL NEW REPLACEMENT BULKHEAD AND INSTALL RIPRAP FOR EROSION PROTECTION

IN: TOWN OF FOLLY BEACH NEAR: FOLLY RIVER

COUNTY OF: CHARLESTON STATE OF: SOUTH CAROLINA

SHEET: 9 OF 10 DATE: 9–20–05

FILE: L.O.I. BH & RR P–BASE
ZANDE–JON GUERRY TAYLOR P.E., INC.

OCRM-05-306-S

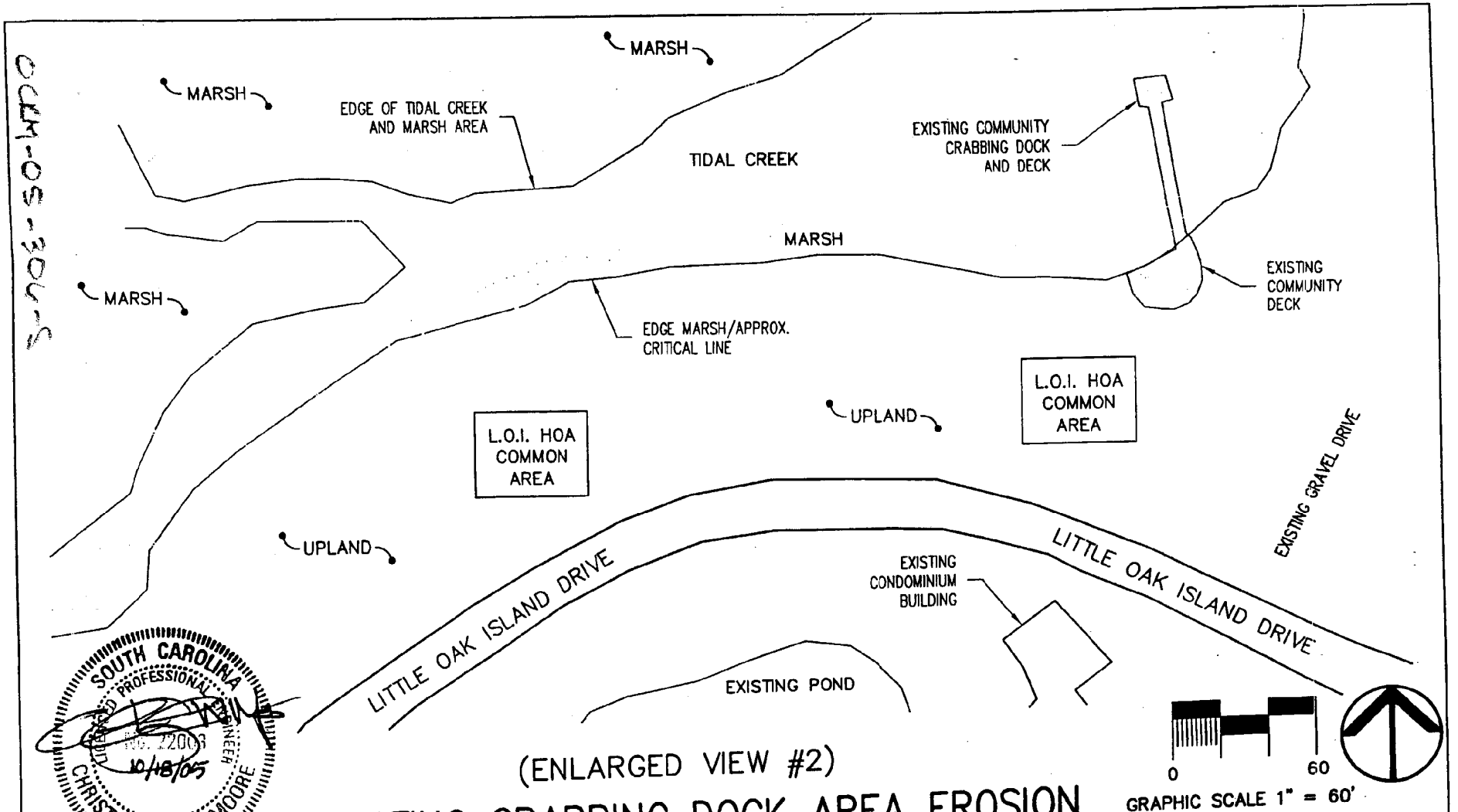

SOUTH CAROLINA LICENSED PROFESSIONAL ENGINEER No. 22003 10/18/05 CHRISTOPHER W. MOORE

(ENLARGED VIEW #2)

EXISTING CRABBING DOCK AREA EROSION

AUTHORIZED AGENT:
ZANDE-JON GUERRY TAYLOR, P.E., INC.
P.O. BOX 1082
MT. PLEASANT, SC 29465
c/o MR. CRAIG PAWLYK

ADJACENT PROPERTY:
(SEE ATTACHED SHEETS)

LITTLE OAK ISLAND BULKHEAD REPLACEMENT & RIPRAP EROSION PROTECTION

LITTLE OAK ISLAND COMMUNITY ASSOCIATION

PROPOSED: INSTALL NEW REPLACEMENT BULKHEAD AND INSTALL RIPRAP FOR EROSION PROTECTION

IN: TOWN OF FOLLY BEACH
NEAR: FOLLY RIVER
COUNTY OF: CHARLESTON
STATE OF: SOUTH CAROLINA

SHEET: 4 OF 10
DATE: 9-20-05

FILE: L.O.I. BH & RR P-BASE
ZANDE-JON GUERRY TAYLOR P.E., INC.

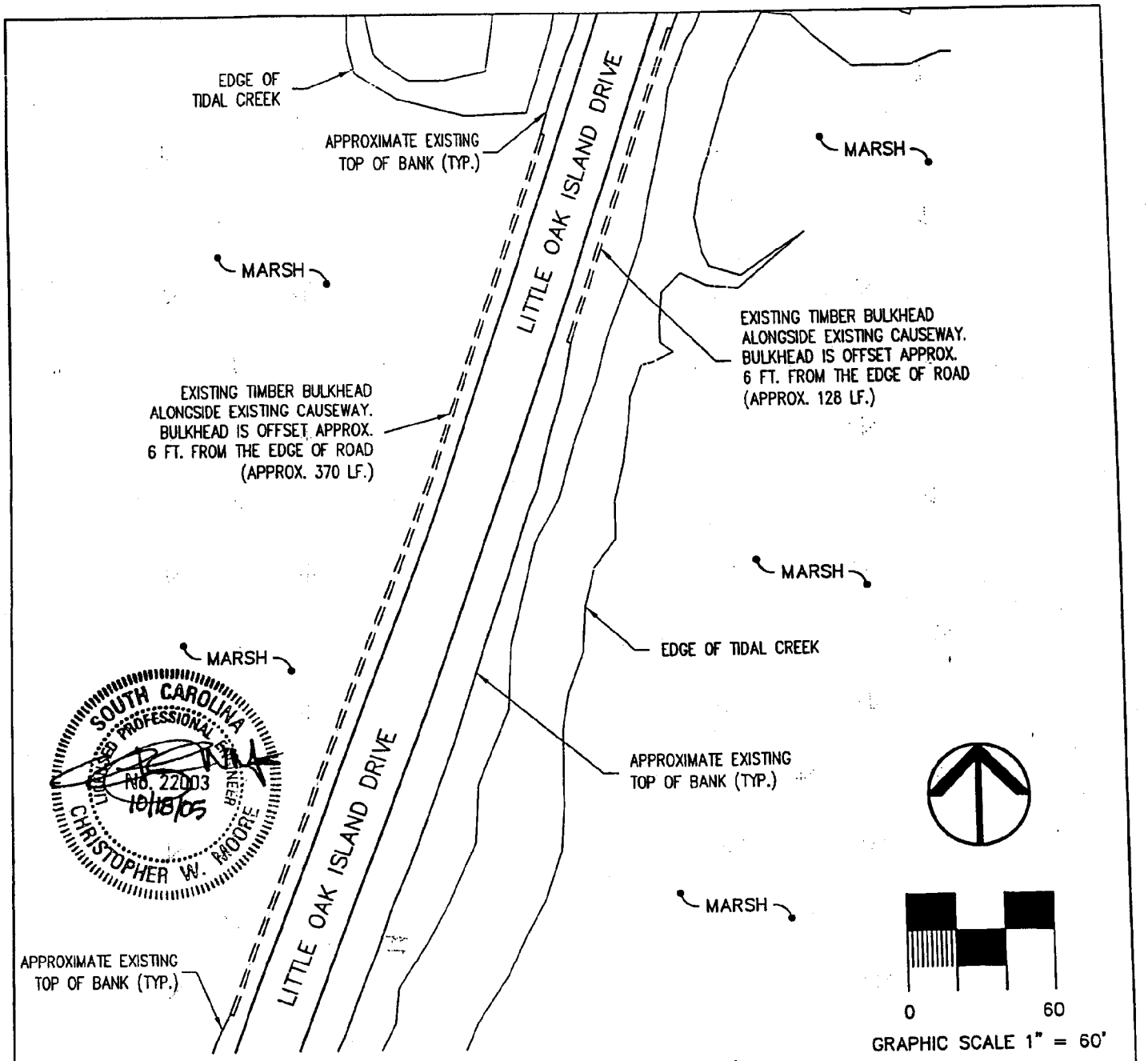

(ENLARGED VIEW #1)

EXISTING TIMBER BULKHEAD

AUTHORIZED AGENT:
ZANDE-JON GUERRY TAYLOR, P.E., INC.
P.O. BOX 1082
MT. PLEASANT, SC 29465
c/o MR. CRAIG PAWLYK

OCRM-05-306-S

ADJACENT PROPERTY:
(SEE ATTACHED SHEETS)

LITTLE OAK ISLAND BULKHEAD REPLACEMENT & RIPRAP EROSION PROTECTION

LITTLE OAK ISLAND COMMUNITY ASSOCIATION

PROPOSED: INSTALL NEW REPLACEMENT BULKHEAD AND INSTALL RIPRAP FOR EROSION PROTECTION

IN: TOWN OF FOLLY BEACH

NEAR: FOLLY RIVER

COUNTY OF: CHARLESTON

STATE OF: SOUTH CAROLINA

SHEET: 3 OF 10 DATE: 9-20-05

FILE: L.O.I. BH & RR P-BASE

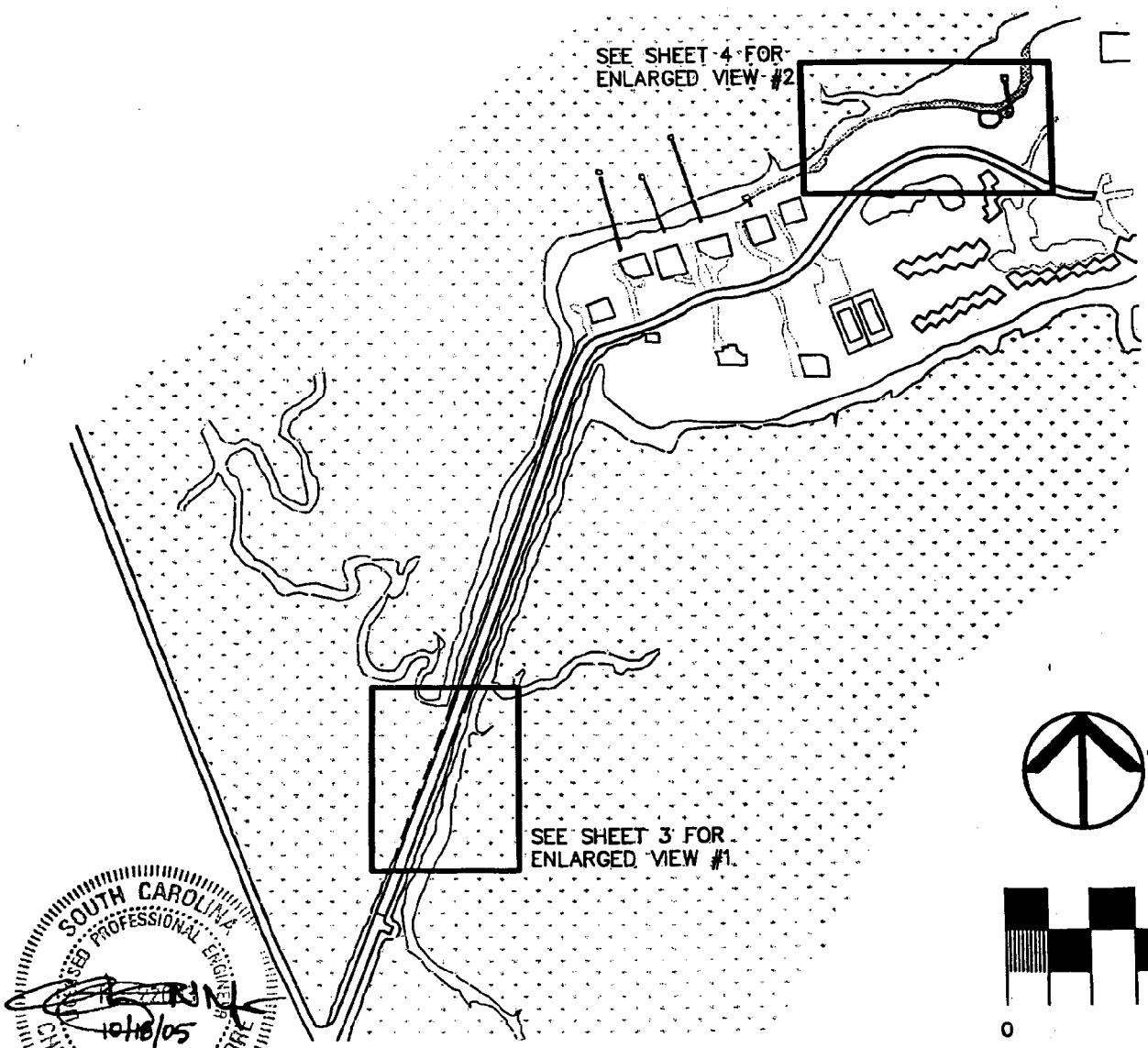

SOUTH CAROLINA
LICENSED PROFESSIONAL ENGINEER
10/18/05
CHRISTOPHER W. MOORE

(KEY SHEET)

EXISTING SITE CONDITIONS

AUTHORIZED AGENT:
ZANDE-JON GUERRY TAYLOR, P.E., INC.
P.O. BOX 1082
MT. PLEASANT, SC 29465
c/o MR. CRAIG PAWLYK

OCRM-05-306-S

ADJACENT PROPERTY:
(SEE ATTACHED SHEETS)

LITTLE OAK ISLAND BULKHEAD REPLACEMENT & RIPRAP EROSION PROTECTION

LITTLE OAK ISLAND
COMMUNITY ASSOCIATION

PROPOSED: INSTALL NEW REPLACEMENT BULKHEAD AND INSTALL RIPRAP FOR EROSION PROTECTION

IN: TOWN OF FOLLY BEACH
NEAR: FOLLY RIVER
COUNTY OF: CHARLESTON
STATE OF: SOUTH CAROLINA

SHEET: 2 OF 10 DATE: 9-20-05

FILE: L.O.I. BH & RR P-BASE
ZANDE-JON GUERRY TAYLOR P.E., INC.

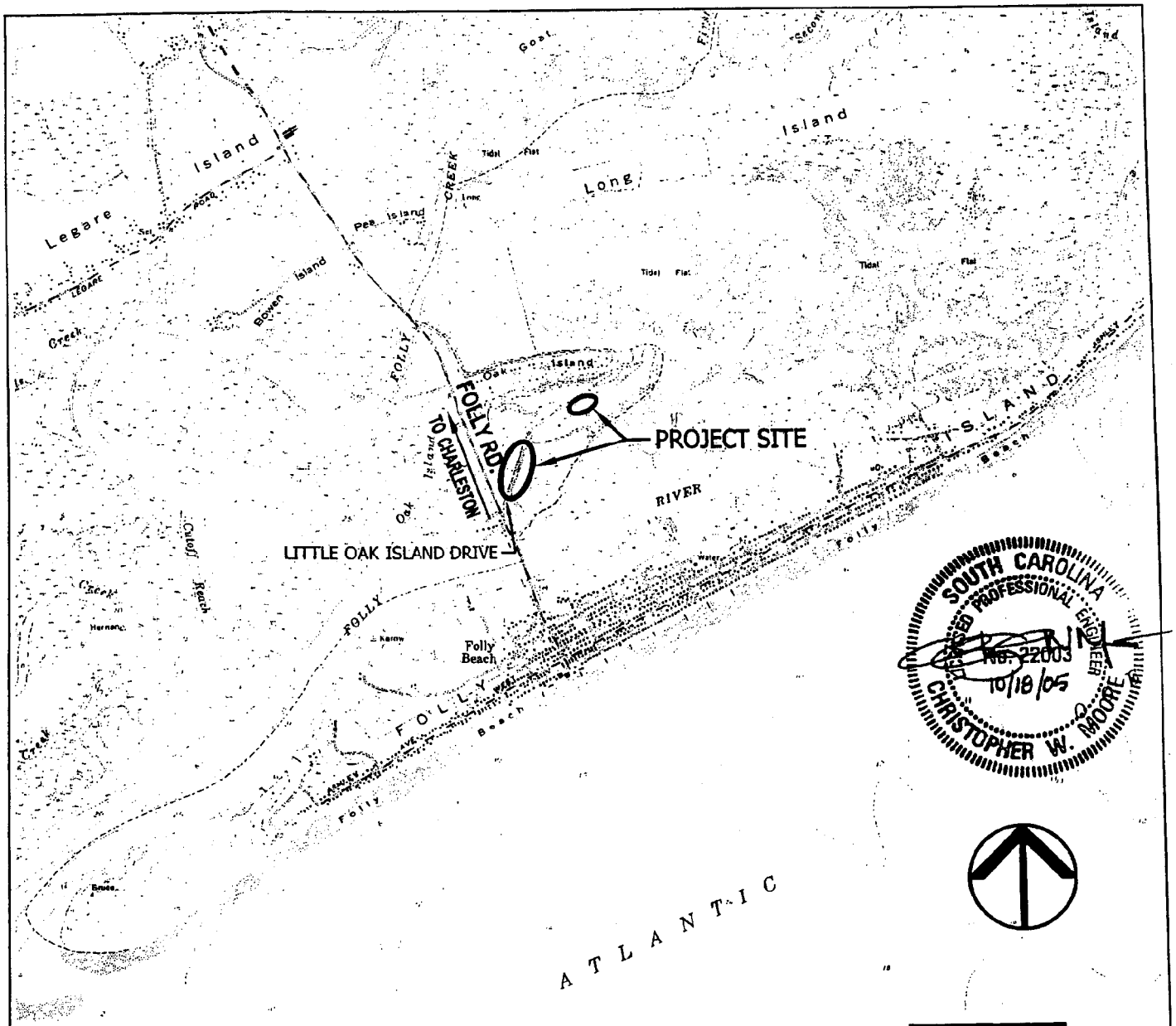

JAMES ISLAND QUAD

LAT.: N 32° 40' 11"
LONG.: W 079° 56' 23"

LOCATION MAP

0 2000
GRAPHIC SCALE 1" = 2000'

AUTHORIZED AGENT:
ZANDE-JON GUERRY TAYLOR, P.E., INC.
P.O. BOX 1082
MT. PLEASANT, SC 29465
c/o MR. CRAIG PAWLYK

OCRM-05-306-S

ADJACENT PROPERTY:
(SEE ATTACHED SHEETS)

LITTLE OAK ISLAND BULKHEAD REPLACEMENT & RIPRAP EROSION PROTECTION

LITTLE OAK ISLAND
COMMUNITY ASSOCIATION

PROPOSED: INSTALL NEW REPLACEMENT BULKHEAD AND INSTALL RIPRAP FOR EROSION PROTECTION

IN: TOWN OF FOLLY BEACH
NEAR: FOLLY RIVER
COUNTY OF: CHARLESTON
STATE OF: SOUTH CAROLINA

SHEET: 1 OF 10 DATE: 9-20-05

FILE: L.O.I. BH & RR P-BASE
ZANDE-JON GUERRY TAYLOR P.E., INC.

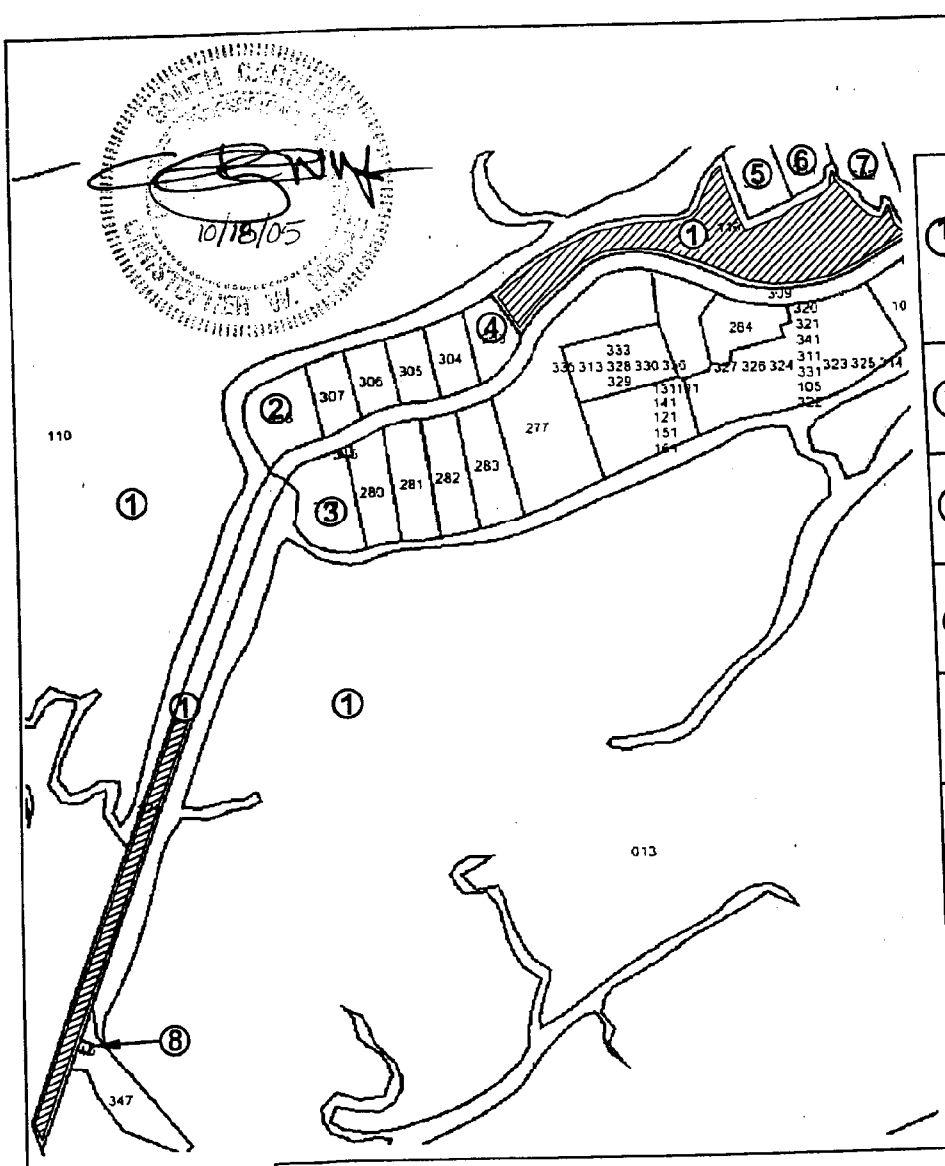

1	LITTLE OAK ISLAND COMMUNITY ASSOC. c/o C.C.M. MANAGEMENT, INC. ATTENTION: MR. MICHAEL R. PARADES P.O. BOX 12710 CHARLESTON, SC 29422-2710
2	ROBERT A. & CATHERINE FRANCIS BALDESARI P.O. BOX 1887 FOLLY BEACH, SC 29439-1887
3	JAY M. & JEANNETTE R. HENDERSON P.O. BOX 1349 FOLLY BEACH, SC 29439
4	ROBERT W. & DEBRA J. DECOT 400 E. PARK AVE. CHARLOTTE, NC 28203-5144
5	MATTHEW M. III & MIA B. LAWS P.O. BOX 44 FOLLY BEACH, SC 29439-0044
6	WILLIAM G. & BROOKE P. JOHNSON P.O. BOX 1248 FOLLY BEACH, SC 29439-1248
7	BOBBY A. & CAROLINE GARY BROWN P.O. BOX 905 FOLLY BEACH, SC 29439-0905
8	THE TOWN OF FOLLY BEACH P.O. BOX 48 FOLLY BEACH, SC 29439-0048

NOTE:
HATCHED AREAS INDICATE LOCATIONS OF THE PROPERTY WHERE THE WORK PROPOSED IN THIS PERMIT APPLICATION IS TO TAKE PLACE. ALL WORK PROPOSED IN THIS PERMIT APPLICATION IS TO TAKE PLACE ON PROPERTY OWNED BY THE APPLICANT, LITTLE OAK ISLAND COMMNUITY ASSOCIATION.

ADJACENT PROPERTY OWNERS

AUTHORIZED AGENT:
ZANDE-JON GUERRY TAYLOR, P.E., INC.
P.O. BOX 1082
MT. PLEASANT, SC 29465
c/o MR. CRAIG PAWLYK

OCRM-05-306-S

ADJACENT PROPERTY:
(SEE LIST ABOVE)

LITTLE OAK ISLAND BULKHEAD REPLACEMENT & RIPRAP EROSION PROTECTION

LITTLE OAK ISLAND
COMMUNITY ASSOCIATION

PROPOSED: INSTALL NEW REPLACEMENT BULKHEAD AND INSTALL RIPRAP FOR EROSION PROTECTION

IN: TOWN OF FOLLY BEACH

NEAR: FOLLY RIVER

COUNTY OF: CHARLESTON

STATE OF: SOUTH CAROLINA

SHEET: 10 OF 10 DATE: 9-20-05

FILE: L.O.I. BH & RR P-BASE
ZANDE-JON GUERRY TAYLOR P.E., INC.

SCDHEC OFFICE OF OCEAN AND COASTAL RESOURCE MANAGEMENT
PERMIT APPLICATION PUBLIC NOTICE

November 10, 1005

Permit Number: OCRM-05-309-R
Permit ID: 53681

The SCDHEC Office of Ocean and Coastal Resource Management has received an application for a permit for the alteration of a critical area. This application was submitted pursuant to the Coastal Zone Management Act (Act 123) of the 1977 South Carolina General Assembly. The application, in brief, is described as follows:

APPLICANT: Wade Barrineau
C/O John E Wade, Jr.
PO Box 686
Isle of Palms, SC 29451

LOCATION: On and adjacent to Hamlin Creek at 2301 Capt John Hutt Rd, Goat Island, Charleston County, South Carolina.
TMS#: 571-13-00-001.

WORK: The work as proposed and shown on the attached drawings consists of adding a boatlift and two catwalks to an existing structure. Specifically, the applicant seeks to add a 12' x 12' four-pile boatlift, with two catwalks, ebbside of the existing pierhead. The work as described is for the applicant's private recreational use.

This public notice is being distributed to all known interested persons and agencies to assist in developing facts on which a decision by OCRM can be based. Comments concerning the proposed work should be submitted in writing, setting forth sufficient detail to furnish a clear understanding of the reasons for support or opposition.

The decision to issue or deny a permit will be based on the individual merits of the application, the policies specified in the South Carolina Coastal Zone Management Act, and the considerations outlined in the State of South Carolina Coastal Zone Management Program. Interested parties who wish to be notified of final permit action must notify OCRM in writing of this request.

To assure review by OCRM, comments regarding this application must be received by OCRM on or before November 25, 2005. For further information please contact the project manager for this activity, Tess Rodgers at 843-747-4323 ext. 116.

PLEASE REPLY TO:

SCDHEC OFFICE OF OCEAN AND COASTAL RESOURCE MANAGEMENT
1362 McMillan Avenue, Suite 400
Charleston, South Carolina 29405

Please refer to P/N# OCRM-05-309-R

Tess Rodgers, Regulatory Coordinator

m

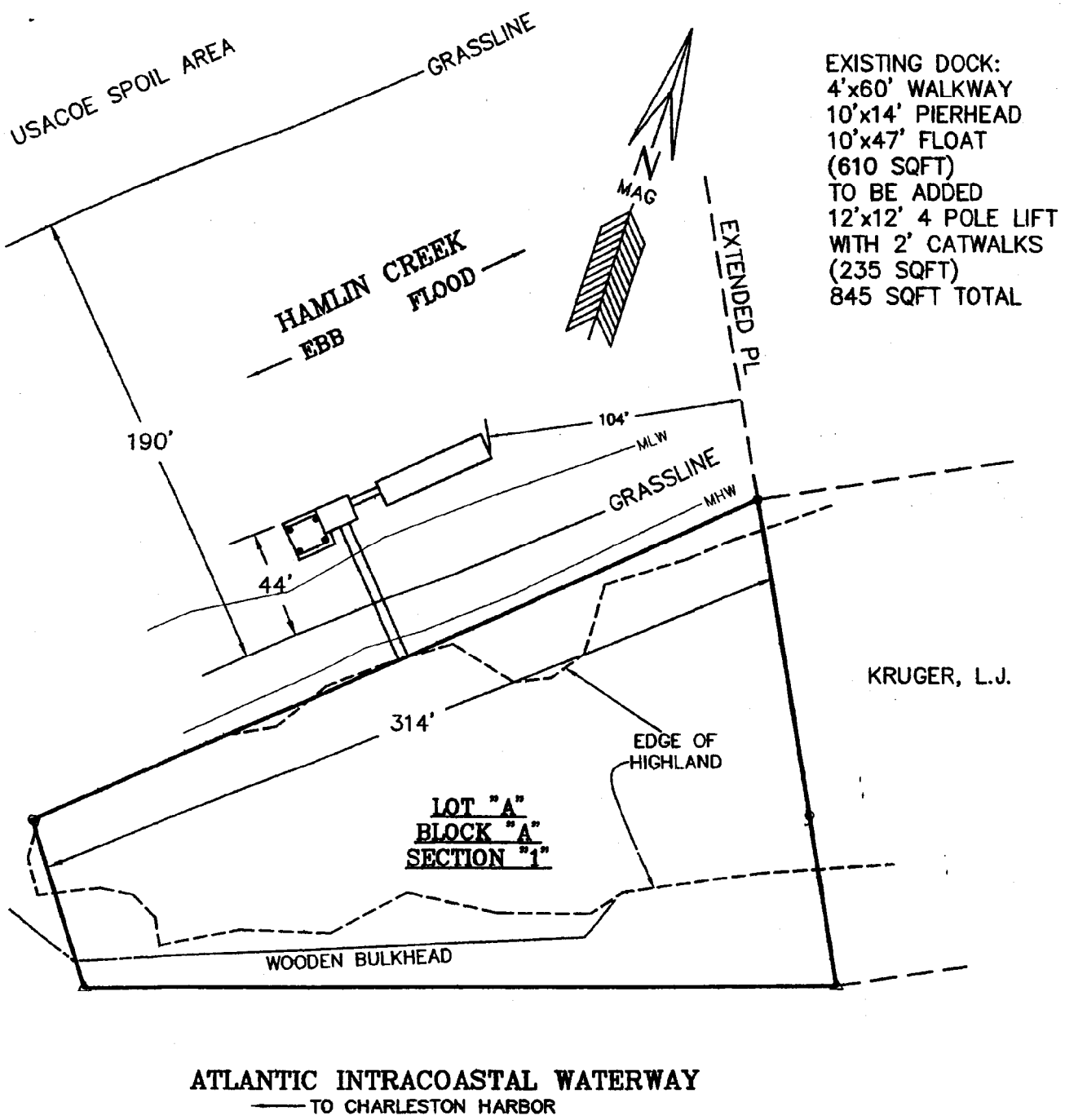

EXISTING DOCK:
4'x60' WALKWAY
10'x14' PIERHEAD
10'x47' FLOAT
(610 SQFT)
TO BE ADDED
12'x12' 4 POLE LIFT
WITH 2' CATWALKS
(235 SQFT)
845 SQFT TOTAL

APPLICANT: WADE BARRINEAU
2301 CAPTAIN JOHN HUTT ROAD
JOLLY ROGER ESTATES
GOAT ISLAND
CHARLESTON COUNTY
TMS# 571-13-00-001
HAMLIN CREEK
OCRM-05-309-R
FILE #187-93D

ADD BOATLIFT
& CATWALKS
TO EXISTING DOCK

DATE: OCTOBER 31, 2005
SCALE: 1" = 60'

60 0 60

SOUTH CAROLINA
PROFESSIONAL
REG. NO. 1317
LAND SURVEYOR
JOHN E. WADE JR.

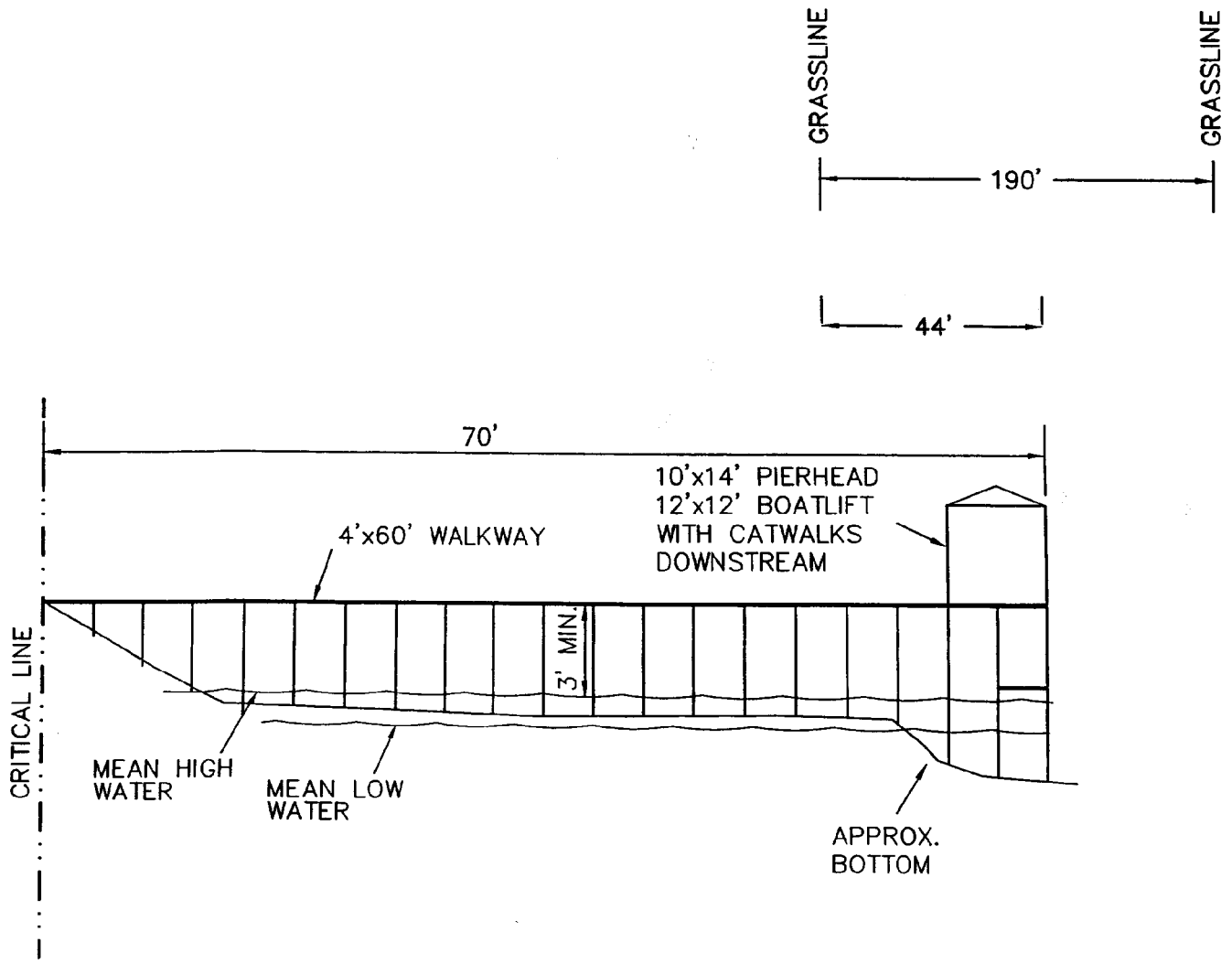

APPLICANT: WADE BARRINEAU
2301 CAPTAIN JOHN HUTT ROAD
JOLLY ROGER ESTATES
GOAT ISLAND
CHARLESTON COUNTY
TMS# 571-13-00-001
HAMLIN CREEK

OCRM-05-309-R

FILE #187-93D

ADD BOATLIFT
& CATWALKS
TO EXISTING DOCK

DATE: OCTOBER 31, 2005

NO SCALE

SOUTH CAROLINA
PROFESSIONAL
REG. NO. 1317
LAND SURVEYOR
JOHN E. WADE JR.

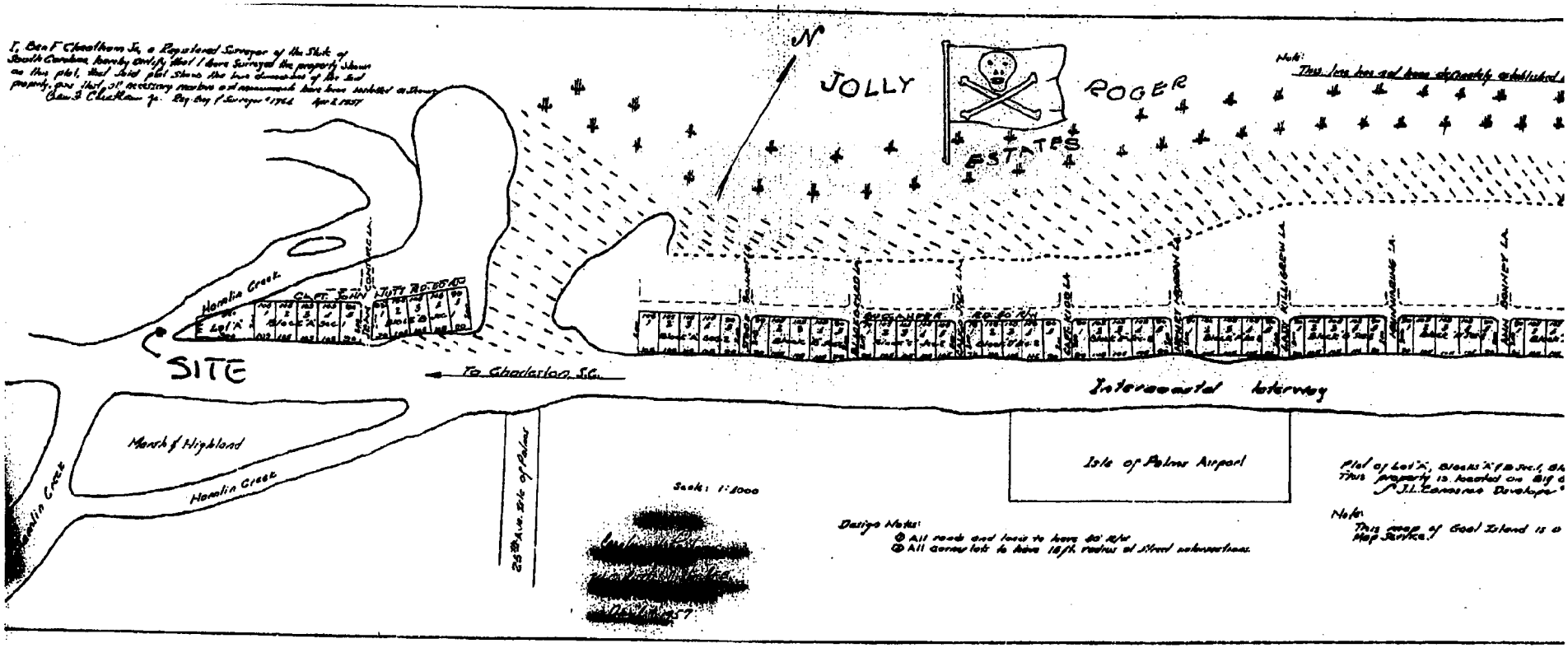

WADE BARRINEAU
OCRM-05-309-R

Charleston County, South Carolina

Copyright 2004
Charleston County GIS
4045 Bridge View Drive
North Charleston, SC 29405-7464

Legend

Selected Features

Streets/Roads

Parcels

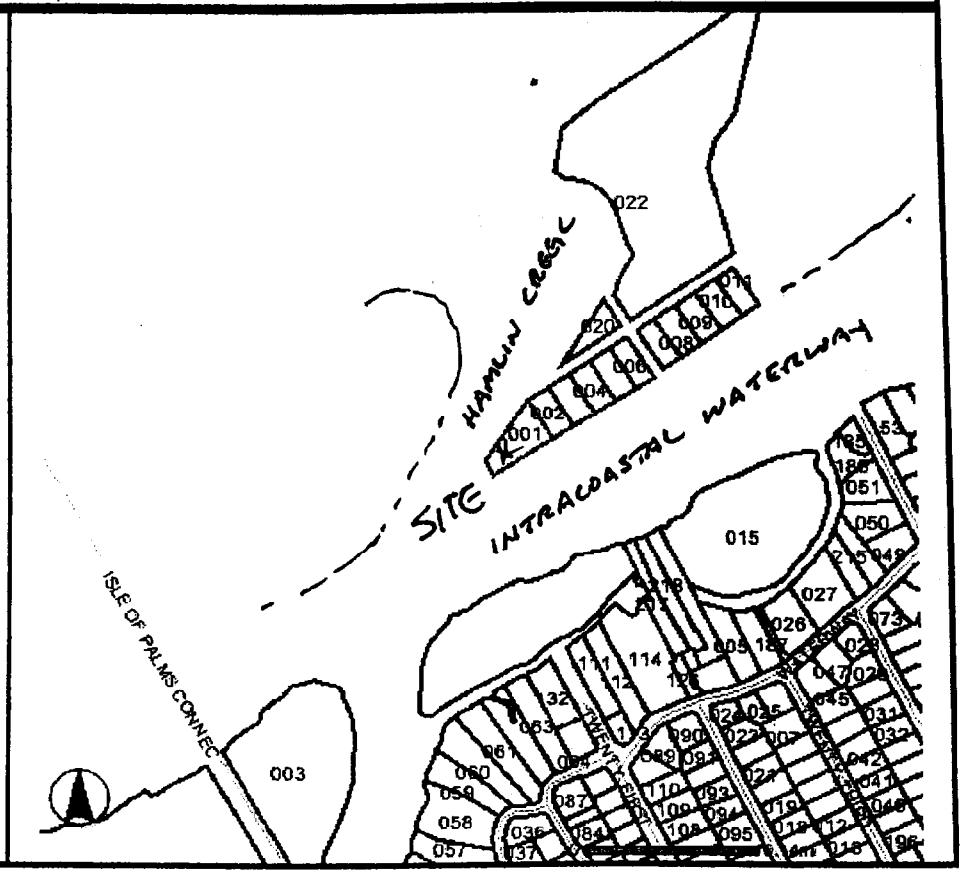

PARCEL NUMBER : 5711300001

PARCEL ID:	5711300001
STREET NUMBER:	2301
STREET NAME:	CAPTAIN JOHN HUTT RD
PROP UNIT:	
PROP CITY:	GOAT ISLAND
PROP ZIP:	29451
SITE NAME:	
GENERAL USE:	SFR
SUBDIVISION:	
LEGAL DESCRIPTION:	LT A SEC 1 JOLLY ROGER ESTATES
LGL HI ACRES:	0

APPLICANT: WADE BARRINEAU
2301 CAPTAIN JOHN HUTT ROAD
JOLLY ROGER ESTATES
GOAT ISLAND
CHARLESTON COUNTY
TMS# 571-13-00-001
HAMLIN CREEK
OCRM-05-309-R
FILE #187-93D

ADD BOATLIFT
& CATWALKS
TO EXISTING DOCK

DATE: OCTOBER 31, 2005

NO SCALE

SCDHEC OFFICE OF OCEAN AND COASTAL RESOURCE MANAGEMENT
PERMIT APPLICATION PUBLIC NOTICE

November 10, 2005

Permit Number: OCRM-05-537
Permit ID: 53638

The SCDHEC Office of Ocean and Coastal Resource Management has received an application for a permit for the alteration of a critical area. This application was submitted pursuant to the Coastal Zone Management Act (Act 123) of the 1977 South Carolina General Assembly. The application, in brief, is described as follows:

APPLICANT:

Christine N Papadea
PO Box 1395
Columbia, SC 29202

and

Bernice Johnston
708 Juanita Drive
Florence, SC 29501

LOCATION: On and adjacent to South Point Waterway at 1192 & 1184 S Waccamaw Dr, Garden City, Georgetown County, South Carolina.
TMS#: 41-116-37 (1192) and 41-116-36 (1184)

WORK: The work, as proposed, consists of the installation of a 12' wide by 40' long concrete joint-use boat ramp to be located between 1192 and 1184 South Waccamaw Drive. The purpose of the proposed activity is for the joint applicant's private, recreational use.

This public notice is being distributed to all known interested persons and agencies to assist in developing facts on which a decision by OCRM can be based. Comments concerning the proposed work should be submitted in writing, setting forth sufficient detail to furnish a clear understanding of the reasons for support or opposition.

The decision to issue or deny a permit will be based on the individual merits of the application, the policies specified in the South Carolina Coastal Zone Management Act, and the considerations outlined in the State of South Carolina Coastal Zone Management Program. Interested parties who wish to be notified of final permit action must notify OCRM in writing of this request.

To assure review by OCRM, comments regarding this application must be received by OCRM on or before December 10, 2005. For further information please contact the project manager for this activity, Cindy Fitzgerald at 843-238-4528 ext.152.

PLEASE REPLY TO:

SCDHEC OFFICE OF OCEAN AND COASTAL RESOURCE MANAGEMENT
927 Shine Avenue
Myrtle Beach, SC 29577

Please refer to P/N# OCRM-05-537

Cindy Fitzgerald, Environmental Manager

M

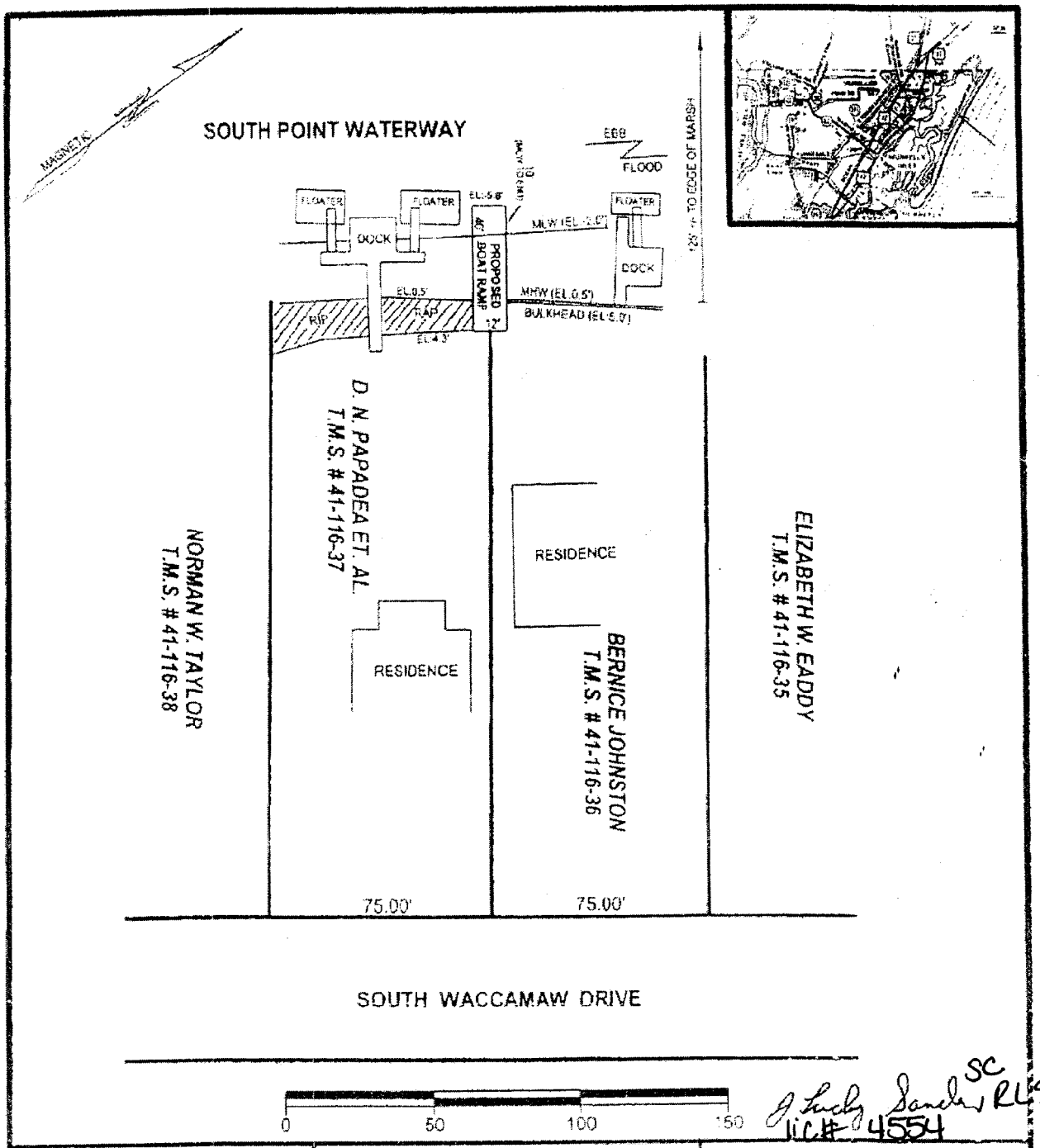

J. Lucky Sanders SC RLS
LIC# 4554

APPLICANT:	LOCATION:	ADJACENT PROPERTY OWNERS:
CHRISTINE N. PAPADEA & BERNICE JOHNSTON ACTIVITY: BOAT RAMP @ GARDEN CITY P/N # OCRM-05-537	1192 & 1194 S. WACCAMAW DRIVE COUNTY: GEORGETOWN DATE: OCTOBER 24, 2005	ELIZABETH W. EADDY & NORMAN W. TAYLOR

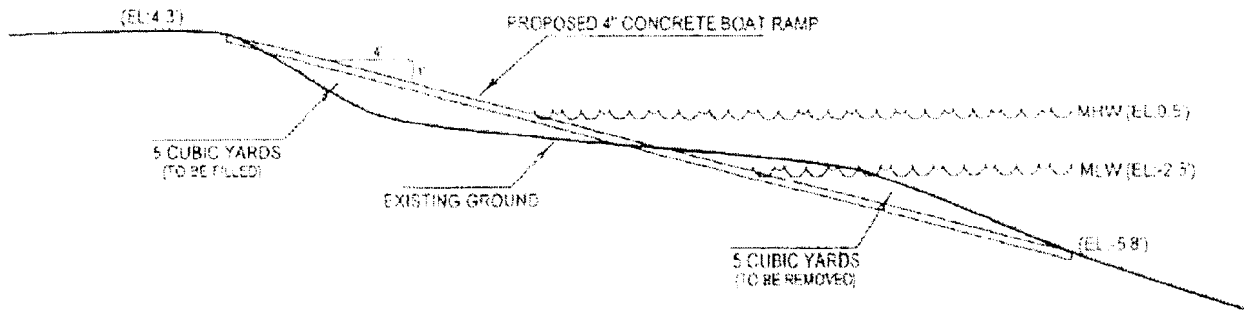

RECEIVED
OCT 27 2005
DHEC-OCRM
MYRTLE BEACH OFFICE

APPLICANT:	LOCATION:	ADJACENT PROPERTY OWNERS:
CHRISTINE N. PAPADEA & BERNICE JOHNSTON ACTIVITY: BOAT RAMP @ GARDEN CITY P/N # OCRM-05-537	1192 & 1184 S. WACCAMAW DRIVE COUNTY: GEORGETOWN DATE: OCTOBER 24, 2005	ELIZABETH W. EADDY & NORMAN W. TAYLOR

SC RLS
LIC#
4554

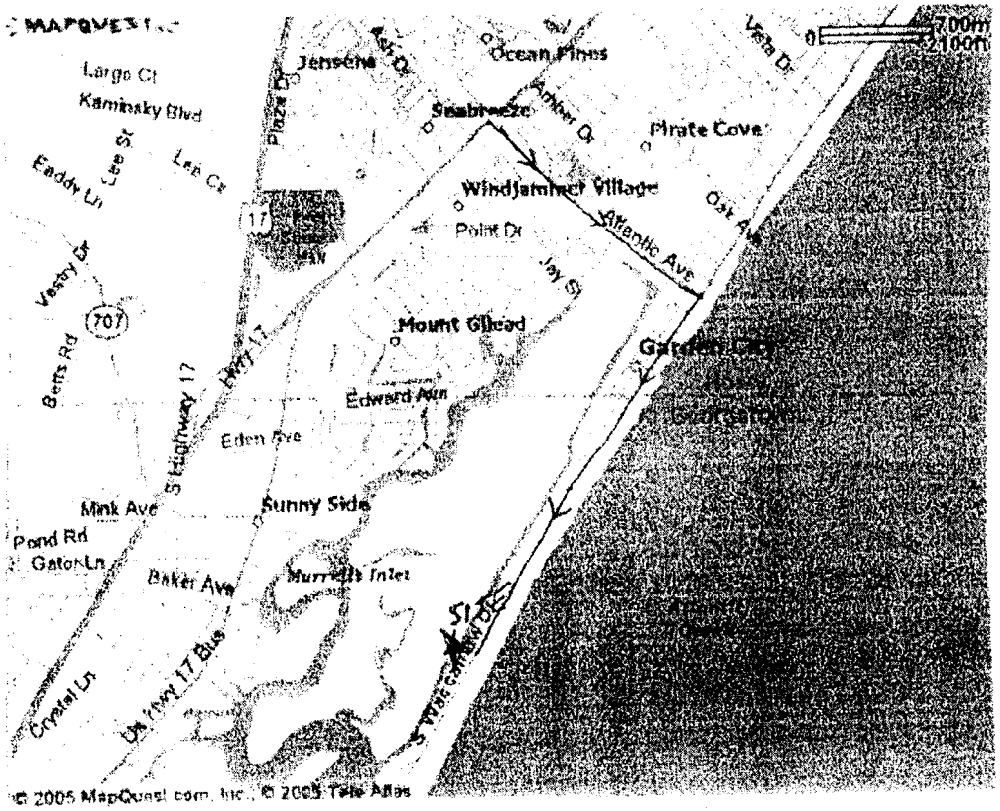

PURPOSE: PRIVATE RECREATIONAL USE ADJACENT PROPERTY OWNERS: 1. ELIZABETH W. EADDY 2. NORMAN W. TAYLOR OCRM-05-537	VICINITY MAP -- NOT TO SCALE --	PROPOSED: CONCRETE RAMP IN: SOUTH POINT WATERWAY AT: 1192 & 1184 S. WACCAMAW DR., GARDEN CITY COUNTY: GEORGETOWN APPLICANTS: D.N., N.A., & CHRISTINE PAPADEA BERNICE JOHNSTON

D H E C

PROMOTE PROTECT PROSPER

C. Earl Hunter, Commissioner

Promoting and protecting the health of the public and the environment.

Notification of Public Notice

Enclosed are public notices issued by the SCDHEC Office of Ocean and Coastal Resource Management and the U.S. Army Corps of Engineers. All interested parties are allowed 30 days for major developments and 15 days for minor developments after receipt of the public notices to file written comments to the OCRM pertaining to the applications. Only those comments received within this period must be reviewed by the OCRM in processing the permit application. Any person wishing notification of the initial OCRM decision on any specific public notice must make written request within the designated review period for that public notice.

APPLICANT	PUBLIC NOTICE NUMBER	SUSPENSE DATE
Broad Creek Marina	2005-1W-384-P	December 10, 2005
Horry County	2005-2W-180-P	December 10, 2005

November 10, 2005

SOUTH CAROLINA DEPARTMENT OF HEALTH AND ENVIRONMENTAL CONTROL

Ocean and Coastal Resource Management

Charleston Office • 1362 McMillan Avenue • Suite 400 • Charleston, SC 29405

Phone: (843) 744-5838 • Fax: (843) 744-5847 • www.scdhec.gov

D H E C
PROMOTE PROTECT PROSPER

C. Earl Hunter, Commissioner
Promoting and protecting the health of the public and the environment.

PUBLIC NOTICE
OPERATIONS & MAINTENANCE MANUAL

The Operations and Maintenance Manual for **Broad Creek Marina, P/N# 2005-1W-384-P**, is available for review during the normal business hours of 8:30-5:00, Monday through Friday at the OCRM Office, 1362 McMillan Avenue, Suite 400, Charleston, Charleston County, South Carolina.

Comments will be received on this public notice until December 10, 2005. For further information please contact the project manager for this activity, Denise Sanger at 843-747-4323, ext. 114.

November 10, 2005

SOUTH CAROLINA DEPARTMENT OF HEALTH AND ENVIRONMENTAL CONTROL
Ocean and Coastal Resource Management
Charleston Office • 1362 McMillan Avenue • Suite 400 • Charleston, SC 29405
Phone: (843) 744-5838 • Fax: (843) 744-5847 • www.scdhec.gov

JOINT
PUBLIC NOTICE

CHARLESTON DISTRICT, CORPS OF ENGINEERS
69-A HAGOOD AVENUE
CHARLESTON, SOUTH CAROLINA 29403
and the
S.C. DEPARTMENT OF HEALTH AND ENVIRONMENTAL CONTROL
OFFICE OF OCEAN AND COASTAL RESOURCE MANAGEMENT
1362 McMillan Avenue, Suite 400
Charleston, South Carolina 29405

REGULATORY DIVISION
Refer to: P/N #2005-1W-384-P

4 NOVEMBER 2005

MAJOR ACTIVITY

Pursuant to Section 10 of the Rivers and Harbors Act of 1899 (33 U.S.C. 403), Section 401 of the Clean Water Act (33 U.S.C. 1344), and the South Carolina Coastal Zone Management Act (48-39-10 et.seq.) an application has been submitted to the Department of the Army and the S.C. Department of Health and Environmental Control by

BROAD CREEK MARINA
c/o MR. ROGER FREEDMAN
P.O. BOX 309
BLUFFTON, S.C. 29910

for the modification to permit #99-1P-459, to allow the addition of a dock masters office and to reestablish a floating office in

BROAD CREEK

at a location along the shoreline at the existing Broad Creek Marina, near the terminus of Simmons Road on Hilton Head Island, Beaufort County, South Carolina.

In order to give all interested parties an opportunity to express their views

NOTICE

is hereby given that written statements regarding the proposed work will be received by both of the above mentioned offices until

12 O'CLOCK NOON, MONDAY, 5 DECEMBER 2005

from those interested in the activity and whose interests may be affected by the proposed work.

The proposed work consists the addition of a 40' x 75' fixed pier that will include a 24' x 40' one story dock master's office and the permanent mooring of a 28' x 55' floating office at Dock "E" of the marina. The proposed dock master's office will be used for accomplishing the normal operations associated with an existing commercial marina, to include jet ski and kayak rentals. The 28' x 55' floating office is to replace a previously existing floating office that was removed due to concerns of structural integrity. The floating office is to be permanently moored at the marina and will be used by the existing barge and ferry service business associated with the marina facility.

REGULATORY DIVISION 4 NOVEMBER 2005
Refer to: P/N #2005-1W-384-P

NOTE: Plans depicting the work described in this notice are available and will be provided, upon receipt of a written request, to anyone that is interested in obtaining a copy of the plans for the specific project. The request must identify the project of interest by public notice number and a self-addressed stamped envelope must also be provided for mailing the drawings to you. Your request for drawings should be addressed to the

U.S. Army Corps of Engineers
ATTN: REGULATORY DIVISION
69-A Hagood Avenue
Charleston, South Carolina 29403

The District Engineer has concluded that the discharges associated with this project, both direct and indirect, should be reviewed by the South Carolina Department of Health and Environmental Control in accordance with provisions of Section 401 of the Clean Water Act. As such, this notice constitutes a request, on behalf of the applicant, for certification that this project will comply with applicable effluent limitations and water quality standards. The work shown on this application must also be certified as consistent with applicable provisions the Coastal Zone Management Program (15 CFR 930). The District Engineer will not process this application to a conclusion until such certifications are received. The applicant is hereby advised that supplemental information may be required by the State to facilitate the review.

This notice initiates the Essential Fish Habitat (EFH) consultation requirements of the Magnuson-Stevens Fishery Conservation and Management Act. Implementation of the proposed project would impact 0.10 acres of estuarine substrates and emergent wetlands utilized by various life stages of species comprising the red drum, shrimp, and snapper-grouper management complexes. Our initial determination is that the proposed action would not have a substantial individual or cumulative adverse impact on EFH or fisheries managed by the South Atlantic Fishery Management Council and the National Marine Fisheries Service (NMFS). Our final determination relative to project impacts and the need for mitigation measures is subject to review by and coordination with the NMFS.

The District Engineer has consulted the latest published version of the National Register of Historic Places for the presence or absence of registered properties, or properties listed as being eligible for inclusion therein, and this worksite is not included as a registered property or property listed as being eligible for inclusion in the Register. Consultation of the National Register constitutes the extent of cultural resource investigations by the District Engineer, and he is otherwise unaware of the presence of such resources. Presently unknown archaeological, scientific, prehistorical, or historical data may be lost or destroyed by the work to be accomplished under the requested permit.

The District Engineer has consulted the most recently available information and has determined that the project will have no effect on any Federally endangered, threatened, or proposed species and will not result in the destruction or adverse modification of designated or proposed critical habitat. This public notice serves as a request to the U.S. Fish and Wildlife Service and the National Marine Fisheries Service for any additional information they may have on whether any listed or proposed endangered or threatened species or designated or proposed critical habitat may be present in the area which would be affected by the activity, pursuant to Section 7(c) of the Endangered Species Act of 1973 (as amended).

Any person may request, in writing, within the comment period specified in this notice, that a public hearing be held to consider this application. Requests for a public hearing shall state, with particularity, the reasons for holding a public hearing.

REGULATORY DIVISION
Refer to: P/N #2005-1W-384-P

4 NOVEMBER 2005

The decision whether to issue a permit will be based on an evaluation of the probable impact including cumulative impacts of the activity on the public interest. That decision will reflect the national concern for both protection and utilization of important resources. The benefit which reasonably may be expected to accrue from the project must be balanced against its reasonably foreseeable detriments. All factors which may be relevant to the project will be considered including the cumulative effects thereof; among those are conservation, economics, aesthetics, general environmental concerns, wetlands, historic properties, fish and wildlife values, flood hazards, flood plain values, land use, navigation, shoreline erosion and accretion, recreation, water supply and conservation, water quality, energy needs, safety, food and fiber production and, in general, the needs and welfare of the people. A permit will be granted unless the District Engineer determines that it would be contrary to the public interest. In cases of conflicting property rights, the Corps of Engineers cannot undertake to adjudicate rival claims.

The Corps of Engineers is soliciting comments from the public; Federal, state, and local agencies and officials; Indian Tribes; and other interested parties in order to consider and evaluate the impacts of this activity. Any comments received will be considered by the Corps of Engineers to determine whether to issue, modify, condition or deny a permit for this project. To make this decision, comments are used to assess impacts on endangered species, historic properties, water quality, general environmental effects, and the other public interest factors listed above. Comments are used in the preparation of an Environmental Assessment and/or an Environmental Impact Statement pursuant to the National Environmental Policy Act. Comments are also used to determine the need for a public hearing and to determine the overall public interest of the activity.

If there are any questions concerning this public notice, please contact me at 843-329-8044.

S. Dean Herndon
Project Manager
Regulatory Division
U.S. Army Corps of Engineers

Denise Sanger
Project Manager
SCDHEC-OCRM

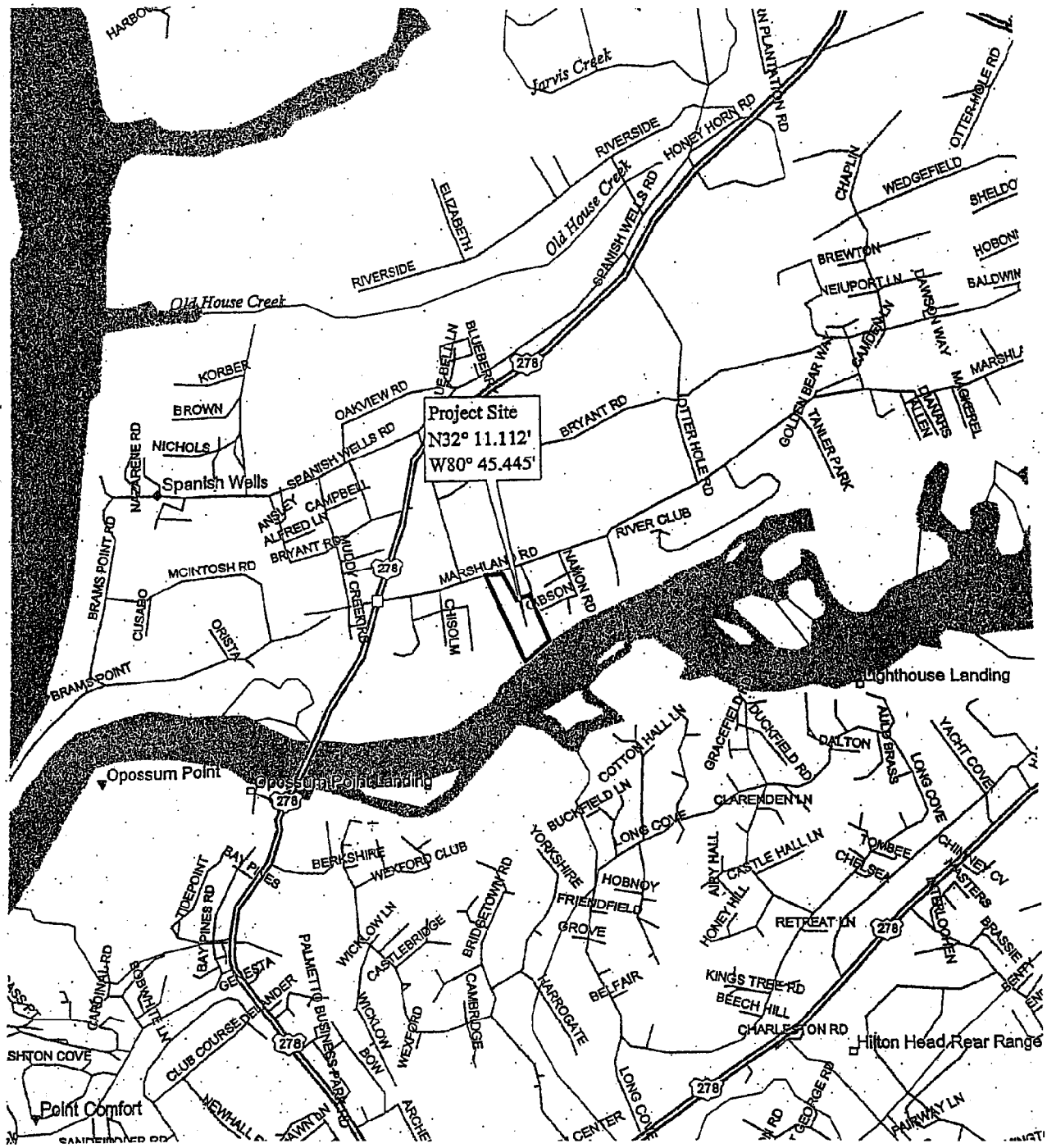

	Project Title: Broad Creek Marina Mod.
	Project Location: Beaufort County, SC
Title: Vicinity	**Authorized Agent:** Asher Howell, NEI
	Applicant: Mr. Roger Freedman
	Scale: Not To Scale — **Date:** May 24, 2005
	Page: 1 of 9

2005-IW-384-P

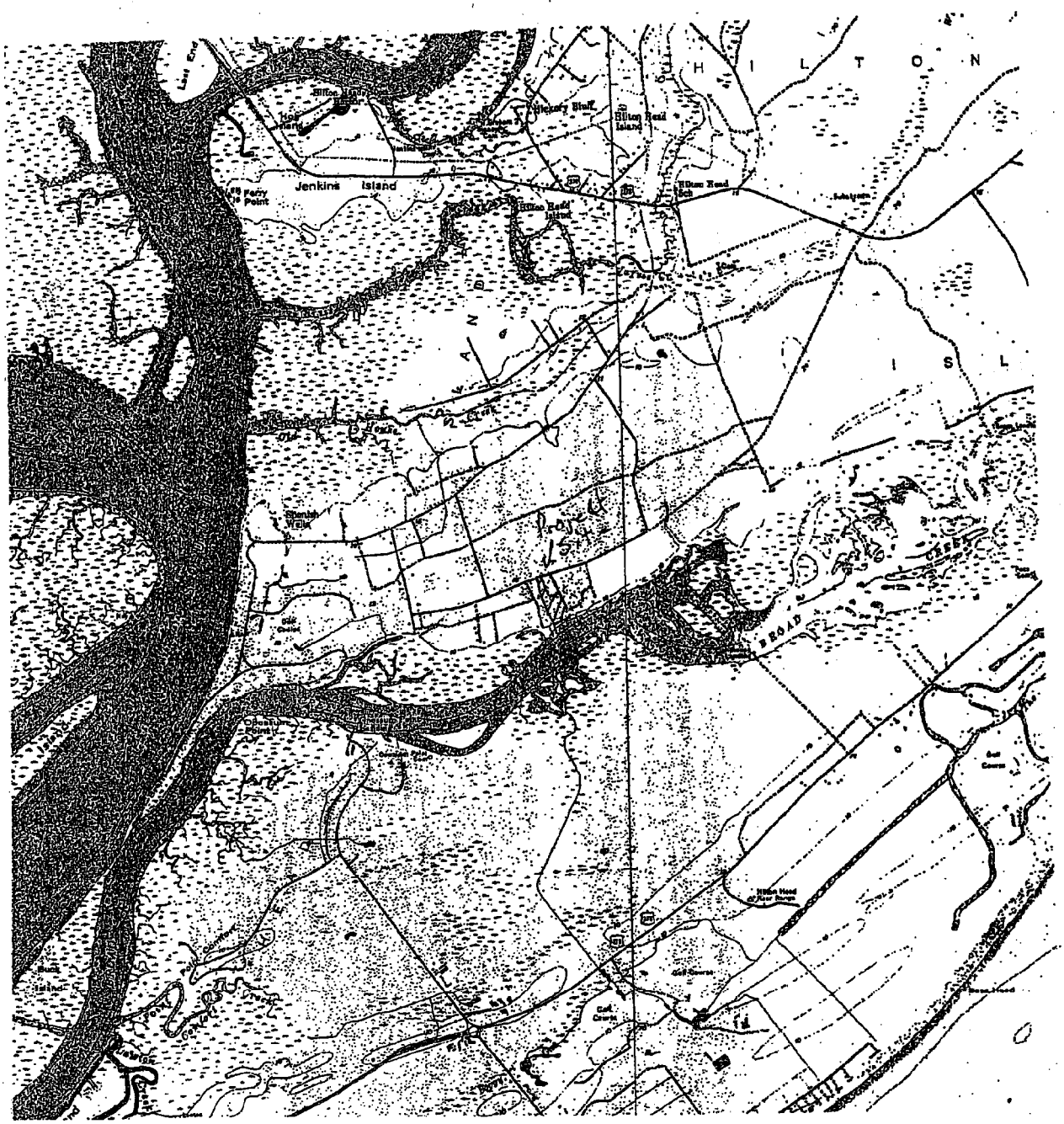

	Project Title: Broad Creek Marina Mod.	
	Project Location: Beaufort County, SC	
Title: Topography	Authorized Agent: Asher Howell, NEI	
	Applicant: Mr. Roger Freedman	
	Scale: Not To Scale	Date: May 24, 2005
		Page: 2 of 9

2005-IW-384-P

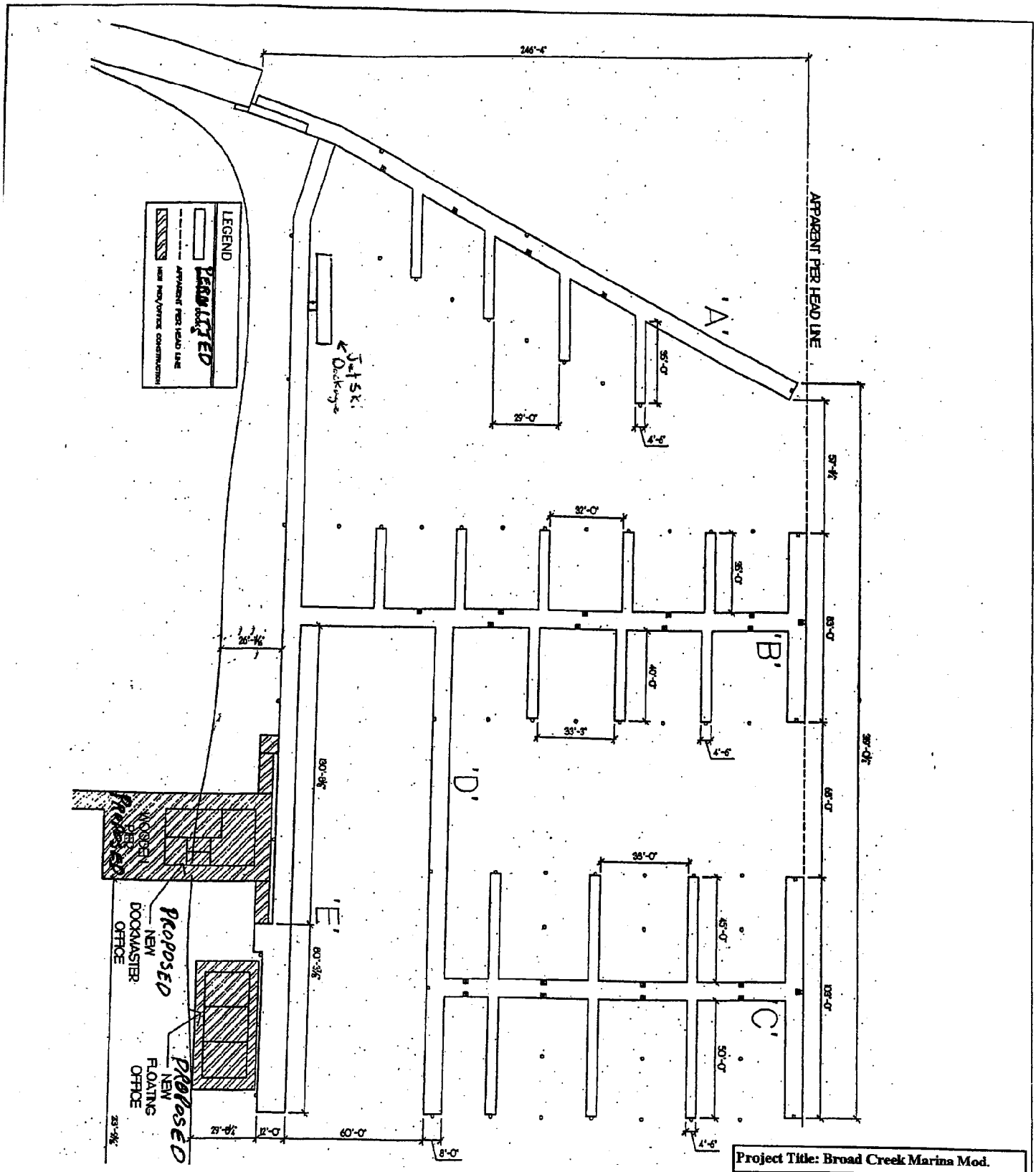

	Project Title: Broad Creek Marina Mod.
	Project Location: Beaufort County, SC
Title: Plan View (Revised)	Authorized Agent: Asher Howell, NEI
	Applicant: Mr. Roger Freedman
	Scale: Not To Scale — Date: September 8, 2005
	Page: 3 of 9

2005-IW-384-P

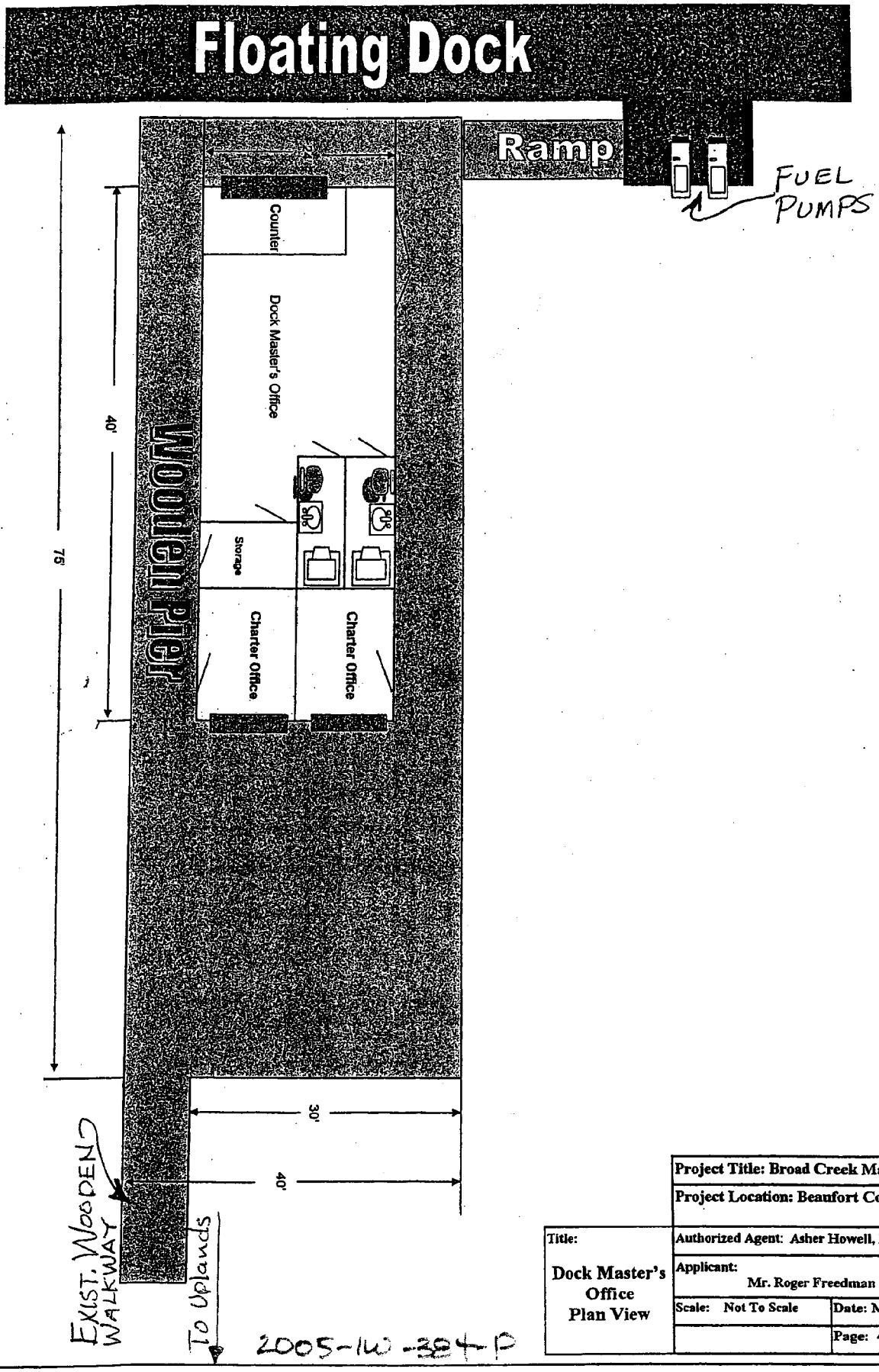

2005-10-384-P

	Project Title: Broad Creek Marina Mod.
	Project Location: Beaufort County, SC
Title: Dock Master's Office Plan View	Authorized Agent: Asher Howell, NEI
	Applicant: Mr. Roger Freedman
	Scale: Not To Scale — Date: May 24, 2005
	Page: 4 of 9

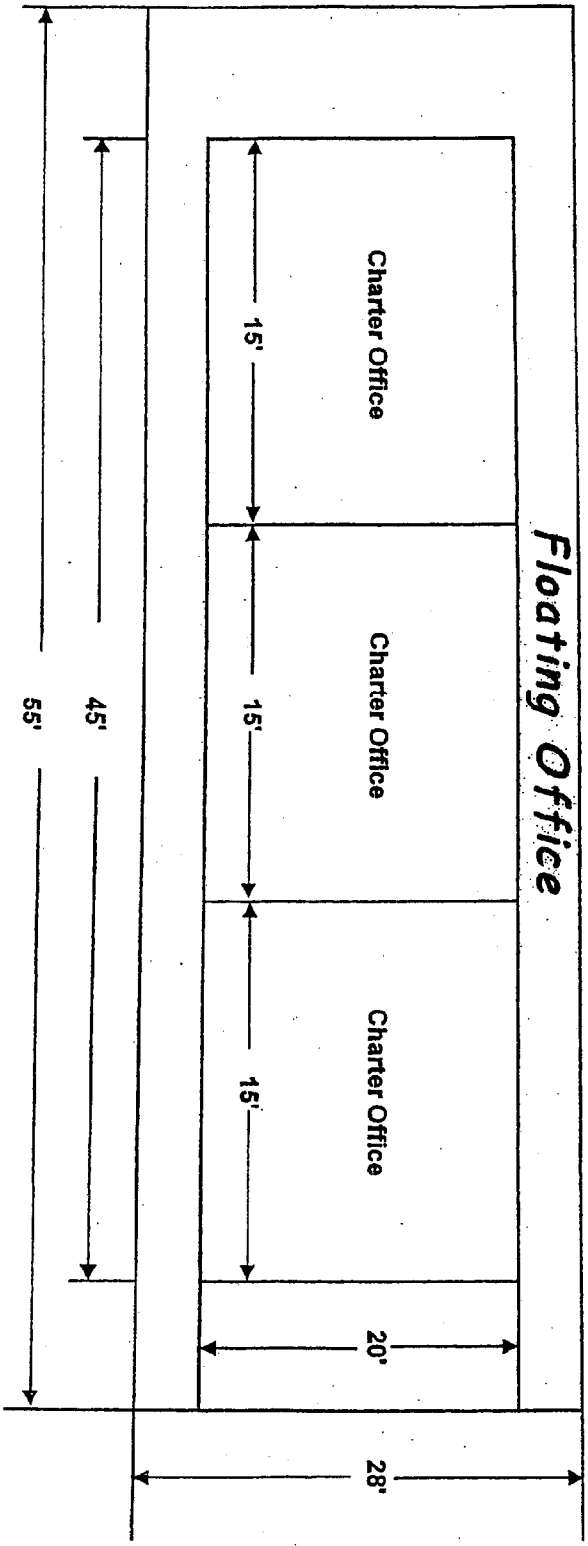

Exhibit B

Title: Floating Office Plan View	Project Title: Broad Creek Marina Mod.	
	Project Location: Beaufort County, SC	
	Authorized Agent: Asher Howell, NEI	
	Applicant: Mr. Roger Freedman	
	Scale: Not To Scale	Date: May 24, 2005
		Page: 5 of 9

2005-IW-384-P

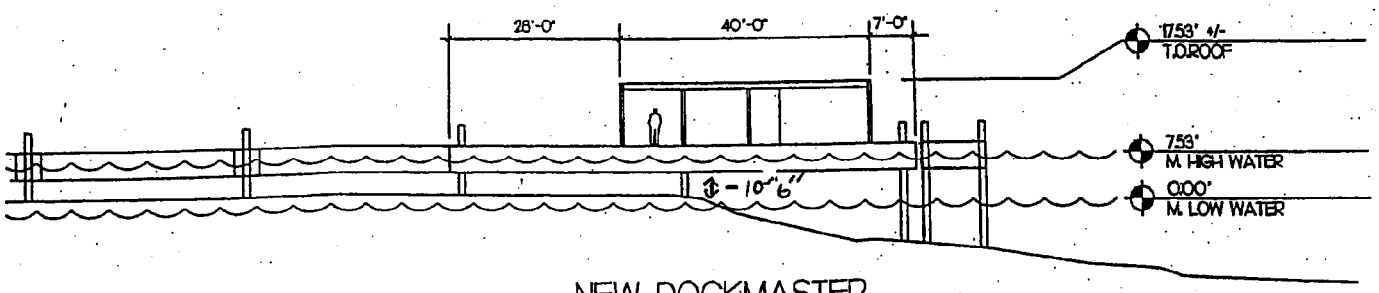

NEW DOCKMASTER
OFFICE
LONG SECTION

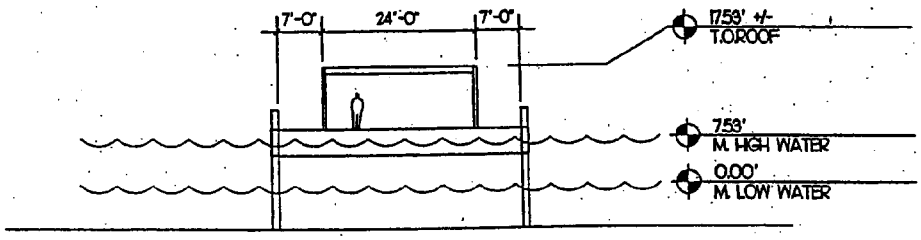

NEW DOCKMASTER
OFFICE
CROSS SECTION

	Project Title: Broad Creek Marina Mod.
	Project Location: Beaufort County, SC
Title: Cross-Section	Authorized Agent: Asher Howell, NEI
	Applicant: Mr. Roger Freedman
	Scale: Not To Scale — Date: May 24, 2005
	Page: 6 of 9

2005-1W-384-P

Floating Office Cross Section



	Project Title: Broad Creek Marina Mod.	
	Project Location: Beaufort County, SC	
Title: Cross-Section Floating Office	Authorized Agent: Asher Howell, NEI	
	Applicant: Mr. Roger Freedman	
	Scale: Not To Scale	Date: October 24, 2005
		Page: 7 of 9

2005-IW-384-P

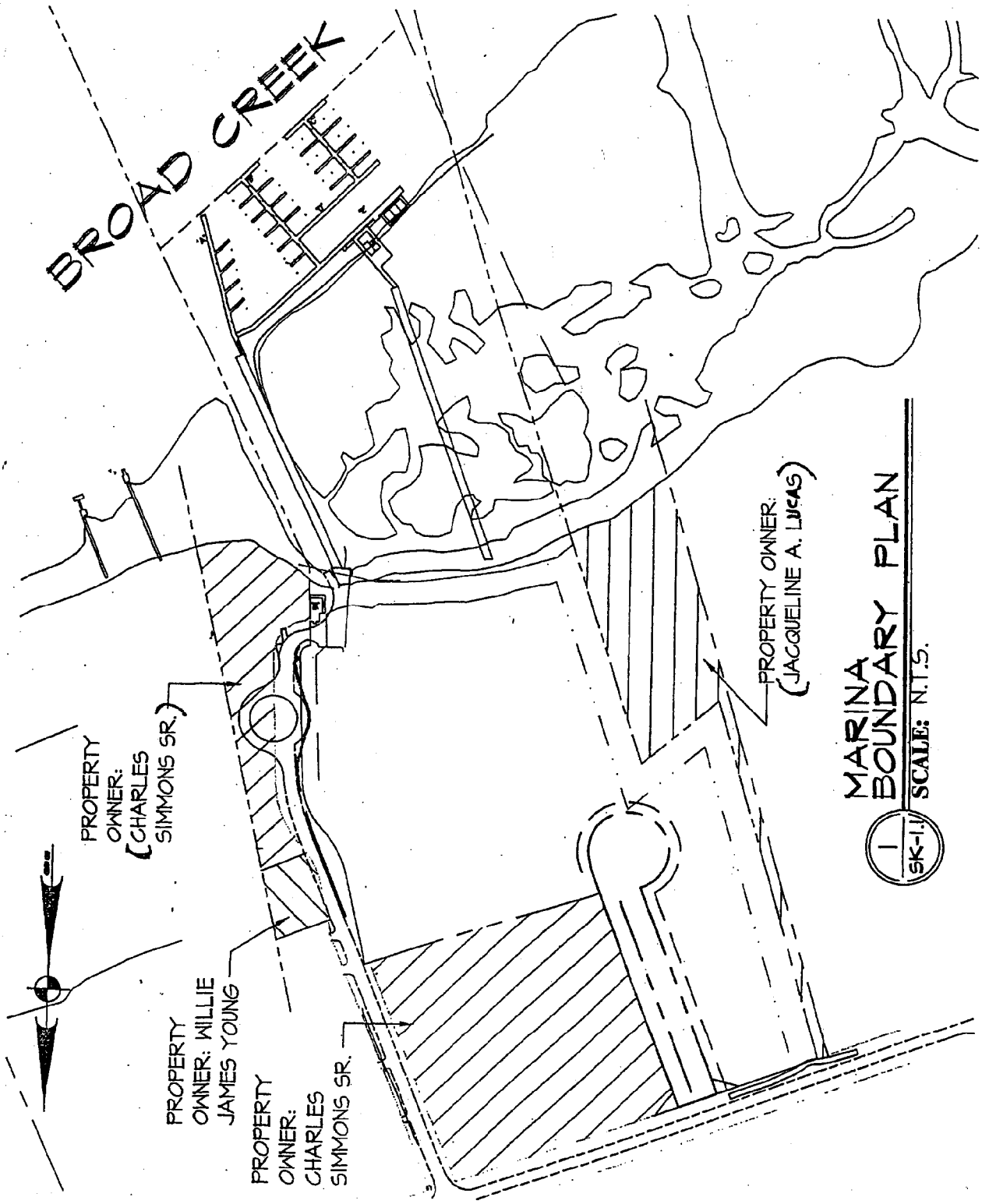

	Project Title: Broad Creek Marina Mod.
	Project Location: Beaufort County, SC
Title: Marina Boundary Plan	Authorized Agent: Asher Howell, NEI
	Applicant: Mr. Roger Freedman
	Scale: Not To Scale / Date: October 24, 2005
	Page: 8 of 9

2005-IW-384-P

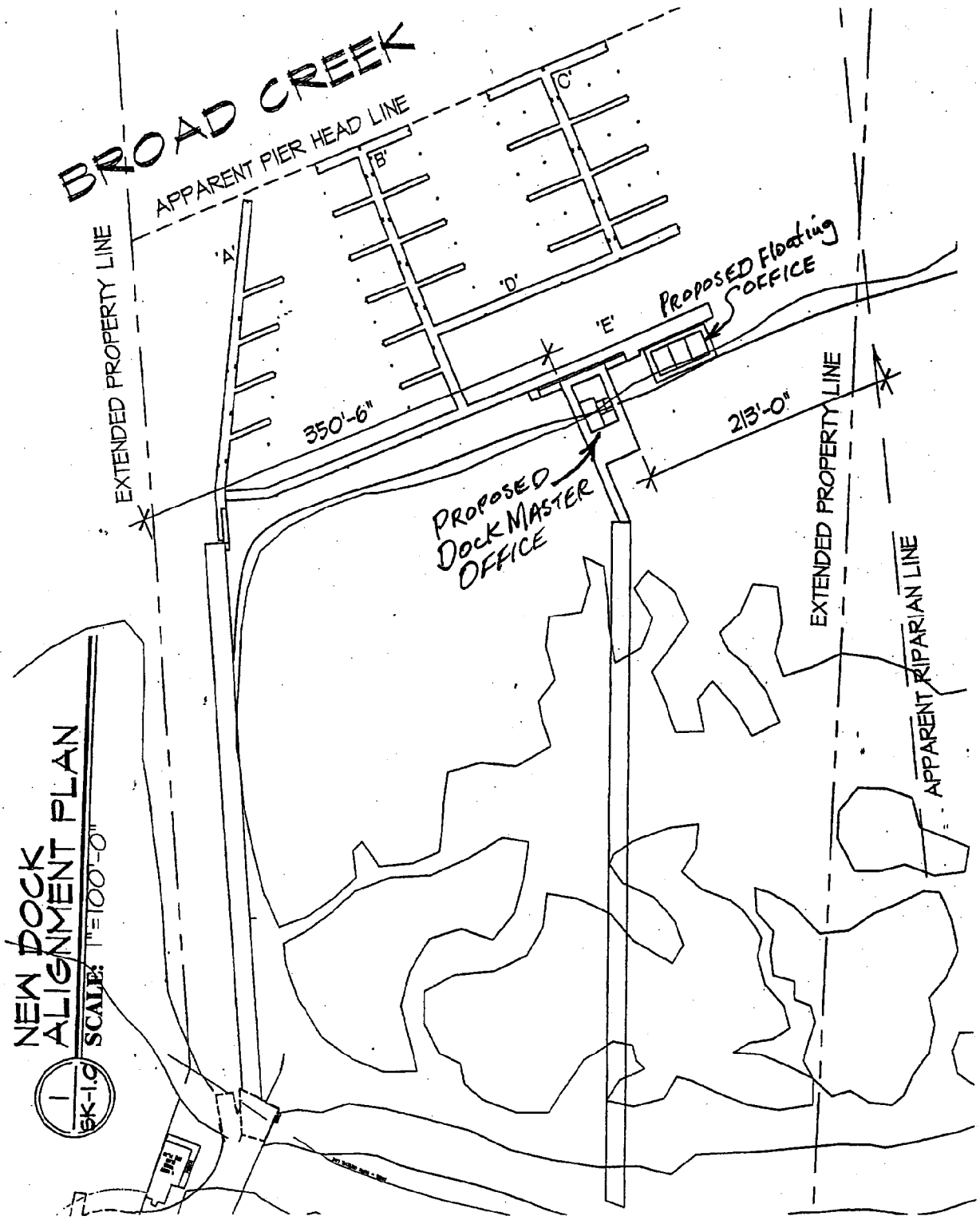

	Project Title: Broad Creek Marina Mod.
	Project Location: Beaufort County, SC
Title: Adjacent Property Detail Plan	Authorized Agent: Asher Howell, NEI
	Applicant: Mr. Roger Freedman
	Scale: Not To Scale — Date: October 24, 2005
	Page: 9 of 9

2005-W-384-P

JOINT
PUBLIC NOTICE

CHARLESTON DISTRICT, CORPS OF ENGINEERS
69A Hagood Avenue
Charleston, South Carolina 29403-5107
and the
S.C. DEPARTMENT OF HEALTH AND ENVIRONMENTAL CONTROL
OFFICE OF OCEAN AND COASTAL RESOURCE MANAGEMENT
1362 McMillan Avenue, Suite 400
Charleston, South Carolina 29405

MAJOR AGENCY

REGULATORY DIVISION
Refer to: P/N #2005-2W-180

October 21, 2005

Pursuant to Section 10 of the Rivers and Harbors Act of 1899 (33 U.S.C. 403), Sections 401 and 404 of the Clean Water Act (33 U.S.C. 1344), and the South Carolina Coastal Zone Management Act (48-39-10 et.seq.) an application has been submitted to the Department of the Army and the S.C. Department of Health and Environmental Control by

HORRY COUNTY
C/O THE BRIGMAN COMPANY
POST OFFICE BOX 1532
CONWAY, SOUTH CAROLINA 29528

for a permit to reestablish Singleton Swash to the historical location at

SINGLETON SWASH

on the Atlantic Ocean, Myrtle Beach, Horry County, South Carolina.
(Latitude: 78.79167; Longitude: 33.75833)

In order to give all interested parties an opportunity to express their views

NOTICE

is hereby given that written statements regarding the proposed work will be received by both of the above mentioned offices until

12 O'CLOCK NOON, MONDAY, NOVEMBER 21, 2005

from those interested in the activity and whose interests may be affected by the proposed work.

This public notice covers the emergency action which occurred in June 2005 for re-establishing Singleton Swash in its historical location. The southern migration of the inlet was causing damage to a sand dune system and a freshwater wetland behind the dunes; and the undermining of a beach access structure. Approximately 450,000 cubic yards of sandy material was re-positioned using dozers, backhoes and off road dump trucks. The project began at Singleton Swash and ran approximately 4,780 linear feet in a northeasterly direction along the beachfront. The excavated sand was relocated south of the swash to re-establish the dunes and beach. The project purpose was to re-establish the channel, the eroding dune line and protect adjacent private property from erosion.

This notice also covers the proposed reoccurring maintenance work which is needed to maintain the established channel. The project area is the same area as noted above and covers

approximately 0.8 acres. It is anticipated that approximately 4000 cubic yards of material will be relocated per occurrence. The project purpose for the proposed maintenance work is the same as noted above.

NOTE: Plans depicting the work described in this notice are available and will be provided, upon receipt of a written request, to anyone that is interested in obtaining a copy of the plans for the specific project. The request must identify the project of interest by public notice number and a self-addressed stamped envelope must also be provided for mailing the drawings to you. Your request for drawings should be addressed to the

U.S. Army Corps of Engineers
ATTN: REGULATORY DIVISION
69A Hagood Avenue
Charleston, South Carolina 29403-5107

The District Engineer has concluded that the discharges associated with this project, both direct and indirect, should be reviewed by the South Carolina Department of Health and Environmental Control in accordance with provisions of Section 401 of the Clean Water Act. As such, this notice constitutes a request, on behalf of the applicant, for certification that this project will comply with applicable effluent limitations and water quality standards. The work shown on this application must also be certified as consistent with applicable provisions the Coastal Zone Management Program (15 CFR 930). The District Engineer will not process this application to a conclusion until such certifications are received. The applicant is hereby advised that supplemental information may be required by the State to facilitate the review.

This notice initiates the Essential Fish Habitat (EFH) consultation requirements of the Magnuson-Stevens Fishery Conservation and Management Act. Implementation of the proposed project would impact 0.8 acres of intertidal substrates utilized by various life stages of species comprising the red drum, shrimp, and snapper-grouper management complexes. Our initial determination is that the proposed action would not have a substantial individual or cumulative adverse impact on EFH or fisheries managed by the South Atlantic Fishery Management Council and the National Marine Fisheries Service (NMFS). Our final determination relative to project impacts and the need for mitigation measures is subject to review by and coordination with the NMFS.

The District Engineer has consulted the most recently available information and has made no determination of effect on any Federally endangered, threatened, or proposed species. This public notice serves as a request to the U.S. Fish and Wildlife Service and the National Marine Fisheries Service for any additional information they may have on whether any Federally listed or proposed to be listed endangered or threatened species and/or designated or proposed critical habitat may be present in the area which would be affected by the activity, pursuant to Section 7(c) of the Endangered Species Act of 1973 (as amended).

The District Engineer has consulted the latest published version of the National Register of Historic Places for the presence or absence of registered properties, or properties listed as being eligible for inclusion therein, and this worksite is not included as a registered property or property listed as being eligible for inclusion in the Register. Consultation of the National Register constitutes the extent of cultural resource investigations by the District Engineer, and he is otherwise unaware of the presence of such resources. Presently unknown archaeological, scientific, prehistorical, or historical data may be lost or destroyed by the work to be accomplished under the requested permit.

Regulatory Division
Refer to: P/N #2005-2W-180

21 October 2005

Any person may request, in writing, within the comment period specified in this notice, that a public hearing be held to consider this application. Requests for a public hearing shall state, with particularity, the reasons for holding a public hearing.

The decision whether to issue a permit will be based on an evaluation of the probable impact including cumulative impacts of the activity on the public interest and will include application of the guidelines promulgated by the Administrator, Environmental Protection Agency (EPA), under authority of Section 404(b) of the Clean Water Act and, as appropriate, the criteria established under authority of Section 102 of the Marine Protection, Research and Sanctuaries Act of 1972, as amended. That decision will reflect the national concern for both protection and utilization of important resources. The benefit which reasonably may be expected to accrue from the project must be balanced against its reasonably foreseeable detriments. All factors which may be relevant to the project will be considered including the cumulative effects thereof; among those are conservation, economics, aesthetics, general environmental concerns, wetlands, historic properties, fish and wildlife values, flood hazards, flood plain values, land use, navigation, shoreline erosion and accretion, recreation, water supply and conservation, water quality, energy needs, safety, food and fiber production and, in general, the needs and welfare of the people. A permit will be granted unless the District Engineer determines that it would be contrary to the public interest. In cases of conflicting property rights, the Corps of Engineers cannot undertake to adjudicate rival claims.

The Corps of Engineers is soliciting comments from the public; Federal, state, and local agencies and officials; Indian Tribes; and other interested parties in order to consider and evaluate the impacts of this activity. Any comments received will be considered by the Corps of Engineers to determine whether to issue, modify, condition or deny a permit for this project. To make this decision, comments are used to assess impacts on endangered species, historic properties, water quality, general environmental effects, and the other public interest factors listed above. Comments are used in the preparation of an Environmental Assessment and/or an Environmental Impact Statement pursuant to the National Environmental Policy Act. Comments are also used to determine the need for a public hearing and to determine the overall public interest of the activity.

If there are any questions concerning this public notice, please contact me at 843-329-8044 or toll free at 1-866-329-8187.

Robin D. Coller-Socha
Project Manager
Regulatory Division
U.S. Army Corps of Engineers

Bill Eiser
Project Manager
SCDHEC-OCRM

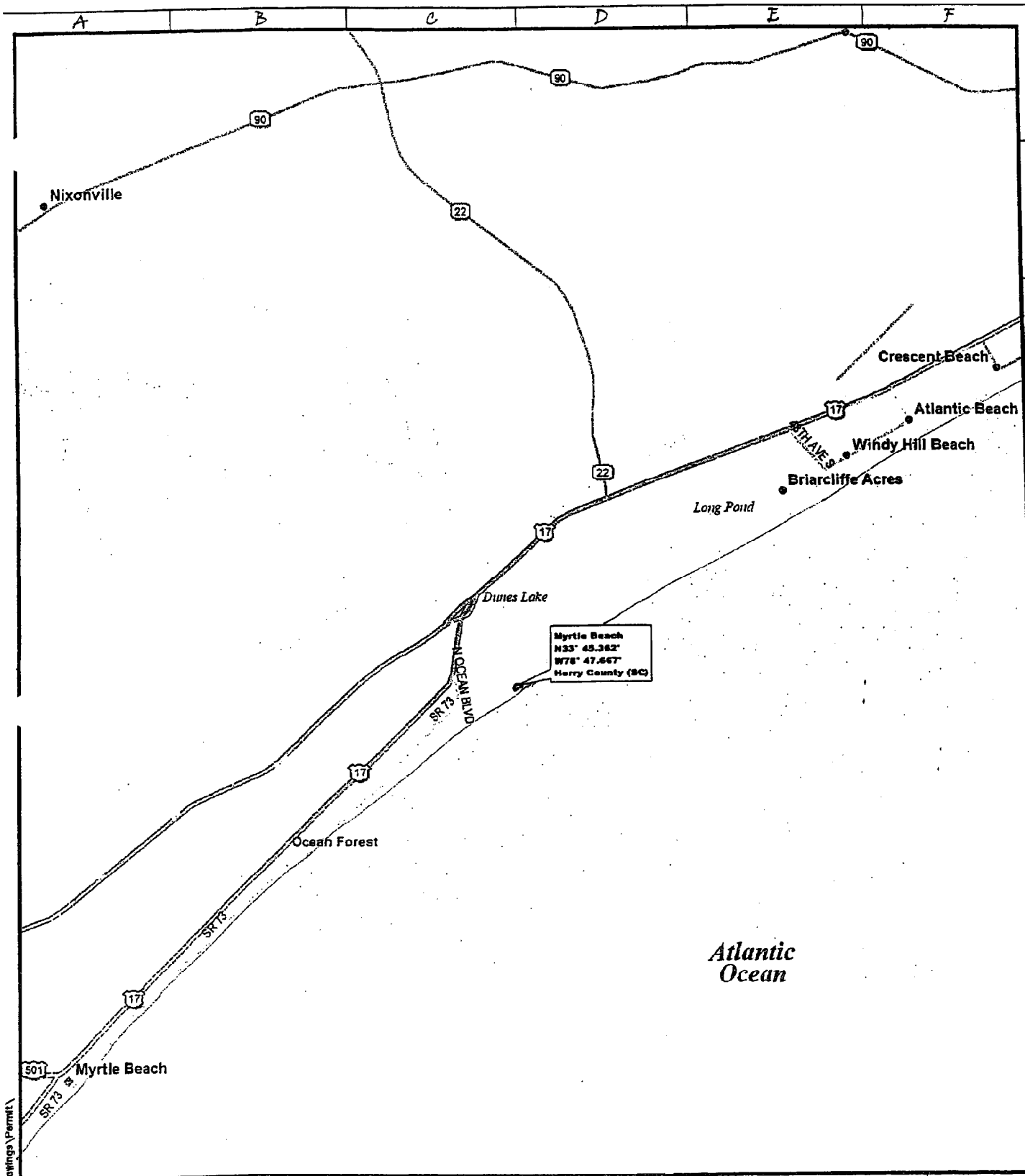

VINICINTY MAP

SINGLETON SWASH REPAIR AND RE-ALIGNMENT PROJECT
HORRY COUNTY, SOUTH CAROLINA
404 AFTER-THE-FACT PERMIT APPLICATION

DATE: 4-5-2005 PAGE 1/4

APPLICATION NO. _____

TOTAL PROP. AREA	00.00 ACRES
ORIG. WETLANDS	0.00 ACRES
WETLAND FILL	0.00 ACRES
WETLAND EXCAVATION	0.00 ACRES
UPLAND BUFFER	0.00 ACRES
WETLAND PRESERVATION	0.00 ACRES
WETLAND RESTORATION	0.00 ACRES

AGENT: THE BRIGMAN COMPANY, INC., P.O. BOX 1532, CONWAY SC 29526 (843) 248-9388 FAX: (843) 248-9596

M:\JOBS\2005\00851-05022\Drawings\Permit\

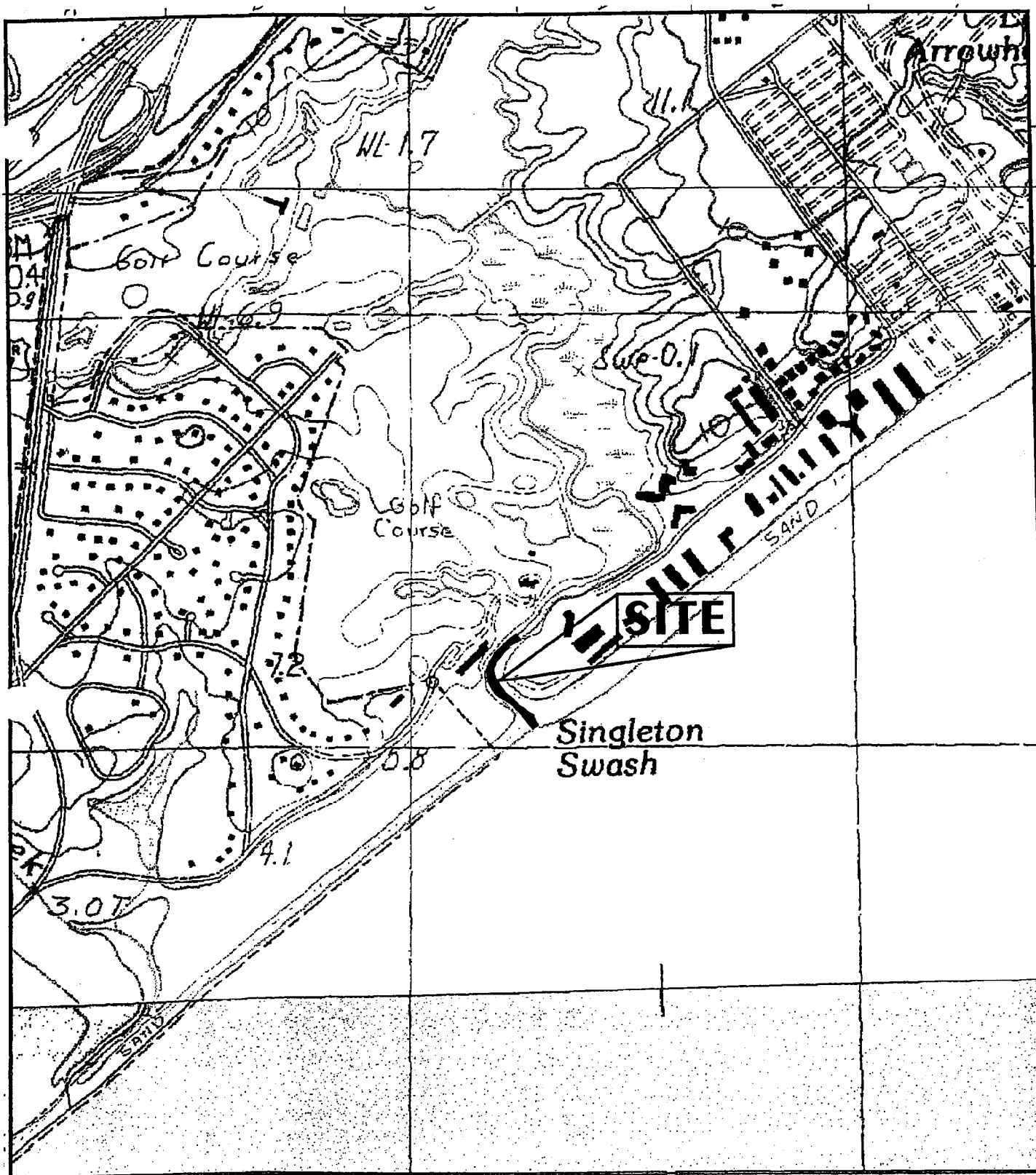

PROJECT LOCATION MAP

SINGLETON SWASH REPAIR AND RE-ALIGNMENT PROJECT

HORRY COUNTY, SOUTH CAROLINA

404 AFTER-THE-FACT PERMIT APPLICATION

DATE: 4-5-2005 PAGE 2/4

APPLICATION NO. _____

TOTAL PROP. AREA	00.00 ACRES
ORIG. WETLANDS	0.00 ACRES
WETLAND FILL	0.00 ACRES
WETLAND EXCAVATION	0.00 ACRES
UPLAND BUFFER	0.00 ACRES
WETLAND PRESERVATION	0.00 ACRES
WETLAND RESTORATION	0.00 ACRES

AGENT: THE BRIGMAN COMPANY, INC., P.O. BOX 1532, CONWAY SC 29526 (843) 248-9388 FAX: (843) 248-9596

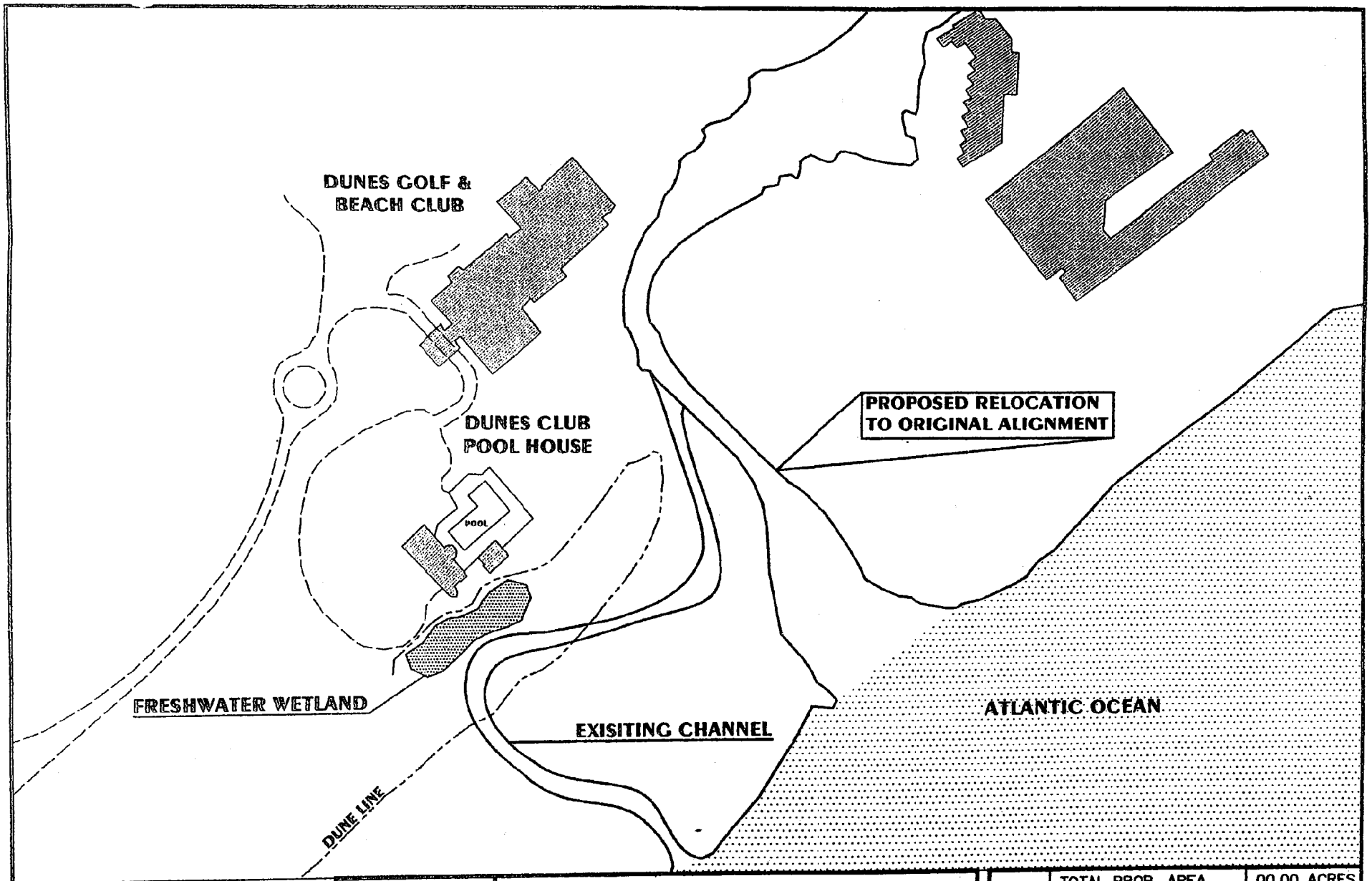

SCALE IN FEET

200 0 200

THE WETLAND DELINEATIONS USED IN PREPARING THIS WETLAND MASTER PLAN HAVE BEEN DONE IN ACCORDANCE WITH CORPS. OF ENGINEERS METHODS AND TECHNIQUES AND ARE AN ACCURATE REPRESENTATION OF ALL JURISDICTIONAL WETLANDS WITHIN THE PROJECT. THE DELINEATION HAS BEEN REVIEWED AND APPROVED BY THE CORPS. AND ASSIGNED THE FOLLOWING DELINEATION NUMBER:

SAC SAC-NO

N W E S

PLAN VIEW

SINGLETON SWASH REPAIR & RE-ALIGNMENT PROJECT
HORRY COUNTY, SOUTH CAROLINA

404 AFTER-THE-FACT PERMIT APPLICATION

DATE: 4-5-2005 **PAGE 3/4**

APPLICATION NO. _____

	TOTAL PROP. AREA	00.00 ACRES
	ORIG. WETLANDS	0.00 ACRES
	WETLAND FILL	0.00 ACRES
	WETLAND EXCAVATION	0.00 ACRES
	UPLAND BUFFER	0.00 ACRES
	WETLAND PRESERVATION	0.00 ACRES
	WETLAND RESTORATION	0.00 ACRES

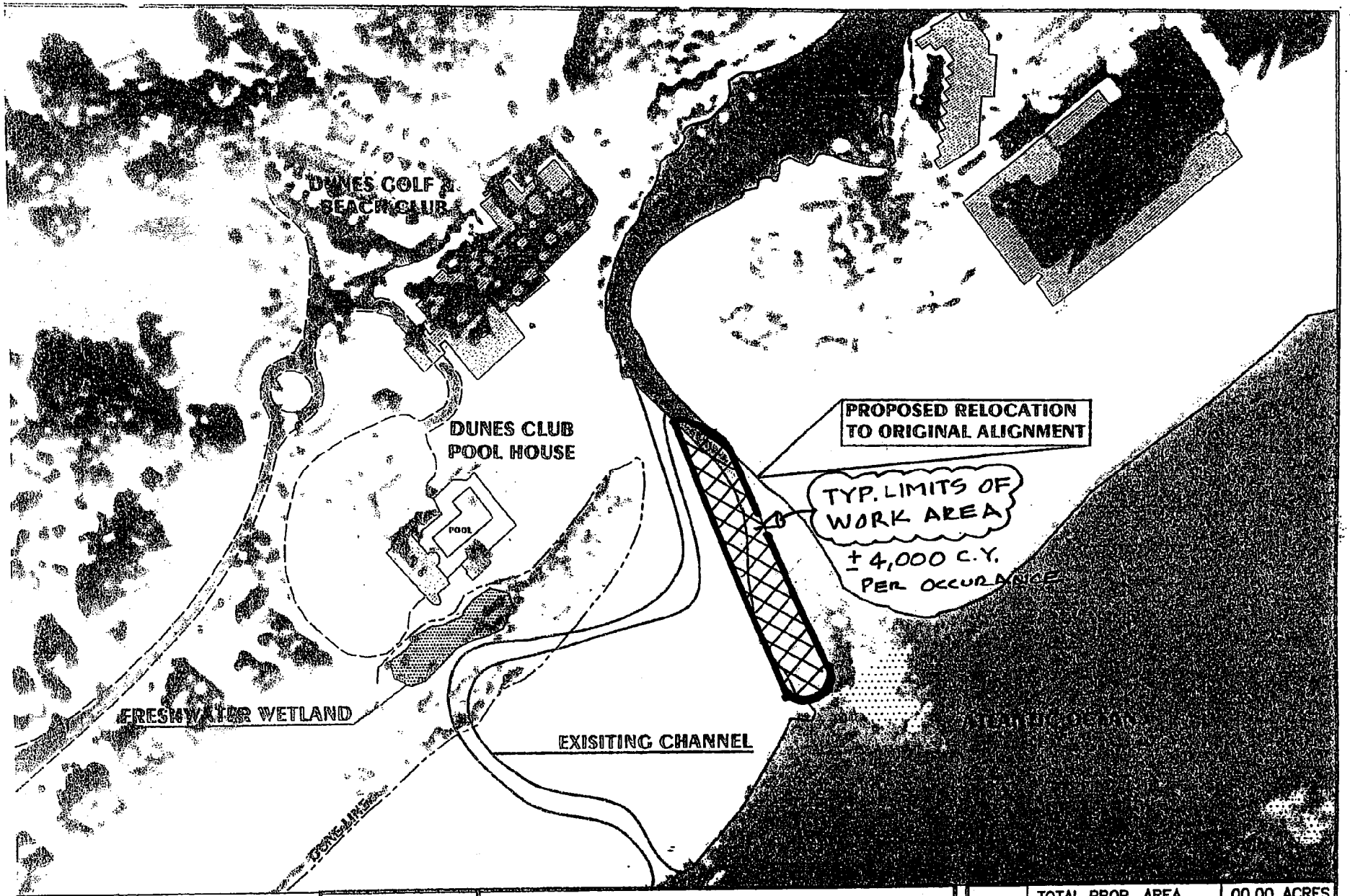

SCALE IN FEET

00 0 200

HE WETLAND DELINEATIONS USED IN PREPARING HIS WETLAND MASTER PLAN HAVE BEEN DONE ' ACCORDANCE WITH CORPS. OF ENGINEERS ETHODS AND TECHNIQUES AND ARE AN ACCURATE EPRESENTATION OF ALL JURISDICTIONAL WETLANDS THIN THE PROJECT. THE DELINEATION HAS BEEN EVIEWED AND APPROVED BY THE CORPS. AND SSIGNED THE FOLLOWING DELINEATION NUMBER: AC SAC-NO

PLAN VIEW

SINGLETON SWASH REPAIR & RE-ALIGNMENT PROJECT
HORRY COUNTY, SOUTH CAROLINA

404 AFTER-THE-FACT PERMIT APPLICATION

DATE: 4-5-2005 PAGE 4/4

APPLICATION NO

	TOTAL PROP. AREA	00.00 ACRES
	ORIG. WETLANDS	0.00 ACRES
	WETLAND FILL	0.00 ACRES
	WETLAND EXCAVATION	0.00 ACRES
	UPLAND BUFFER	0.00 ACRES
	WETLAND PRESERVATION	0.00 ACRES