SCDHEC OFFICE OF OCEAN AND COASTAL RESOURCE MANAGEMENT
PERMIT APPLICATION PUBLIC NOTICE

December 16, 2005

Permit Number: OCRM-05-187-M
Permit ID: 52851

The SCDHEC Office of Ocean and Coastal Resource Management has received an application permit for the alteration of a critical area. This application was submitted pursuant to the Coastal Zone Mana Act (Act 123) of the 1977 South Carolina General Assembly. The application, in brief, is described as follows:

APPLICANT: Ronald Hamilton
C/O Waters Deep, Inc
P.O. Box 12880
Charleston, SC 29412

LOCATION: On and adjacent to Stono River between 2029 & 2033 Egret Lane, Croghan Landing Subdivision Charleston, Charleston County, South Carolina.
TMS#: 308-01-00-019 & 308-01-00-020.

WORK: The work as proposed and shown on the attached plans consists of constructing a joi use dock. Specifically, the structure will have a 4' by 985' walkway with handrai leading to a 10' by 10' covered fixed pierhead with handrails. On each side of th pierhead an access ramp will lead to a 10' by 20' floating dock. The applicant als proposes to install a 10' by 10' four-pile boatlift at the end of both proposed floatin docks. The purpose of the activity is for the applicant's joint recreational use.

This public notice is being distributed to all known interested persons and agencies to assist in developing fa which a decision by OCRM can be based. Comments concerning the proposed work should be submitted in wr setting forth sufficient detail to furnish a clear understanding of the reasons for support or opposition.

The decision to issue or deny a permit will be based on the individual merits of the application, the po specified in the South Carolina Coastal Zone Management Act, and the considerations outlined in the State of S Carolina Coastal Zone Management Program. Interested parties who wish to be notified of final permit action notify OCRM in writing of this request.

To assure review by OCRM, comments regarding this application must be received by OCRM on or b December 31, 2005. For further information please contact the project manager for this activity, Fred Mall 843-747-4323 ext. 119.

PLEASE REPLY TO:

SCDHEC OFFICE OF OCEAN AND COASTAL RESOURCE MANAGEMENT
1362 McMillan Avenue, Suite 400
Charleston, South Carolina 29405

Please refer to P/N# OCRM-05-187-M

Tess Rodgers, Regulatory Coordinator

m

CURVE TABLE

CURVE	RADIUS	DELTA	LENGTH	CHORD BRG	CHORD	TANGENT
C1	3728.54	1°30'06"	97.71	S79°53'50"E	97.71	48.86

LINE TABLE

LINE	BEARING	DISTANCE
L1	N78°31'39"W	34.78
L2	S08°56'00"W	30.32
L3	N13°22'56"W	52.12
L4	S03°38'25"W	48.98
L5	N38°25'23"W	55.81
L6	N63°37'53"W	5.38

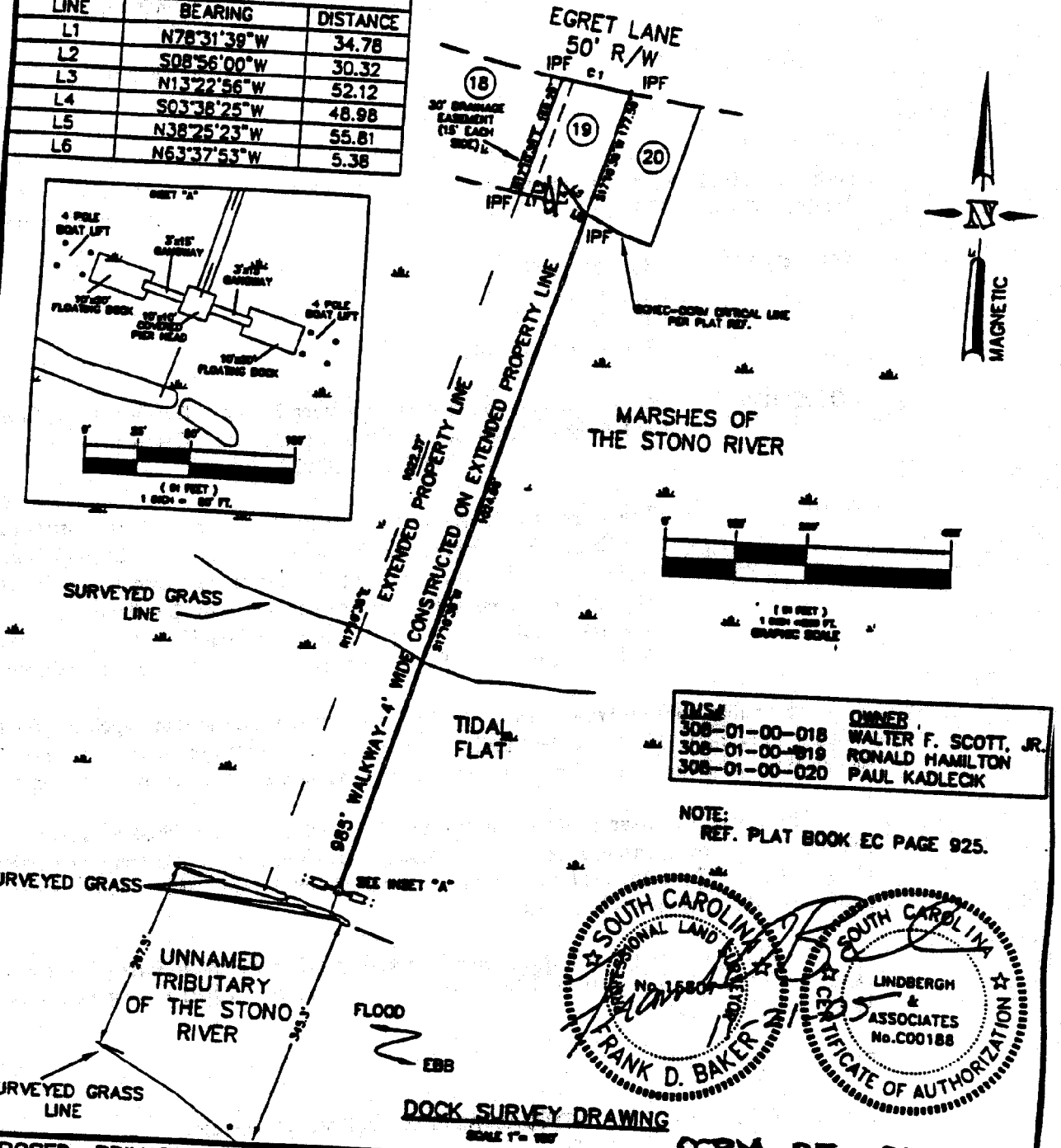

TMS#	OWNER
308-01-00-018	WALTER F. SCOTT, JR.
308-01-00-019	RONALD HAMILTON
308-01-00-020	PAUL KADLECIK

NOTE:
REF. PLAT BOOK EC PAGE 925.

SOUTH CAROLINA PROFESSIONAL LAND SURVEYOR No. 15804 FRANK D. BAKER III

SOUTH CAROLINA LINDBERGH & ASSOCIATES No.C00188 CERTIFICATE OF AUTHORIZATION

DOCK SURVEY DRAWING

SCALE 1"= 100'

OCRM-05-187-M

PROPOSED: PRIVATE DOCK

ADJACENT OWNERS:
1. MICHAEL ENGLE
WATERSIDE DISTRIBUTES, LLP

DOCK SURVEY
NOT TO SCALE

RON HAMILTON and PAUL KADLECIK
2029 and 2033 EGRET LANE
CHARLESTON SC 29414

PROPOSED: PRIVATE SHARED DOCK CONSTRUCTION
WATERWAY: TRIBUTARY OF STONO RIVER
IN: CHARLESTON SC
COUNTY OF: CHARLESTON
APPLICATION BY: RON HAMILTON & PAUL KADLECIK
DATE: 8-15-05 REV 11-20-05

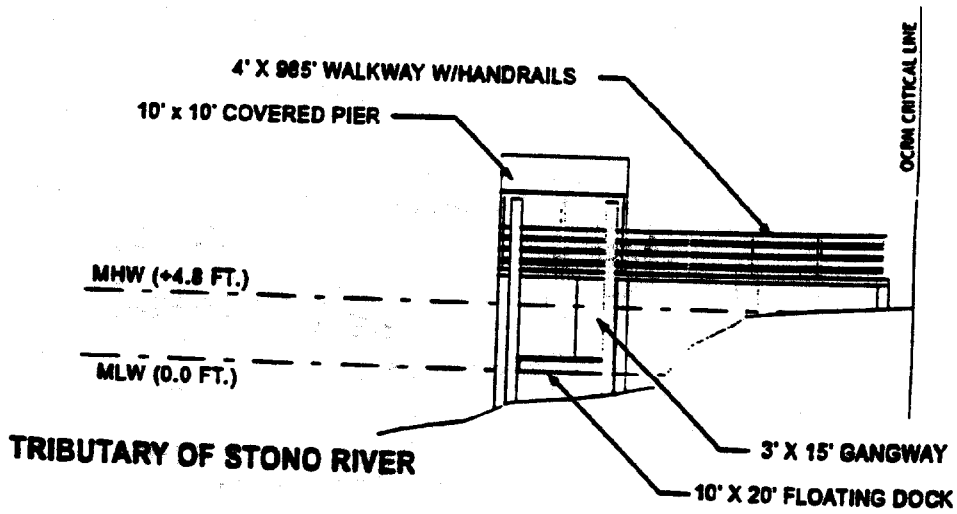

DOCK SIDE CROSS SECTION
NOT TO SCALE

* All Structured Represented Are Proposed Unless Specified.

OCRM-05-187-M

LEGEND

MHW MEAN HIGH WATER
MLW MEAN LOW WATER

PROPOSED: PRIVATE DOCK CONSTRUCTION

ADJACENT PROPERTY OWNERS
1. PAUL KADLECIK
2. WATERSIDE DISTRIBUTES, LLP

FIGURE 2
DOCK SIDE
CROSS SECTION
NOT TO SCALE

RON HAMILTON
2029 EGRET LANE
CHARLESTON, SC 29414

PROPOSED: PRIVATE SHARED DOCK CONSTRUCTION
WATERWAY: TRIBUTARY OF STONO RIVER
IN: CHARLESTON, SC
COUNTY OF: CHARLESTON, SC
APPLICATION BY: RON HAMILTON
DATE: JUNE 20, 2005

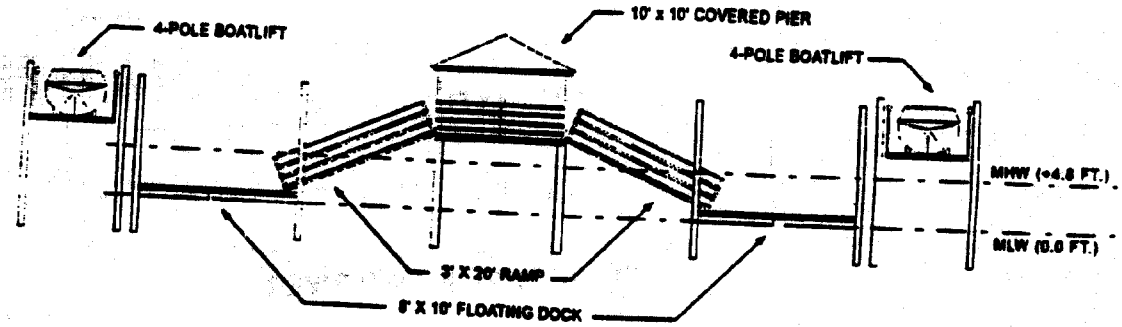

TRIBUTARY OR STONO RIVER

DOCK FRONT CROSS SECTION
NOT TO SCALE

* All Structured Represented Are Proposed Unless Specified.

DCRM-05-187-M

LEGEND

MHW MEAN HIGH WATER
MLW MEAN LOW WATER

PROPOSED: PRIVATE DOCK CONSTRUCTION

ADJACENT PROPERTY OWNERS
1. PAUL KADLECIK
2. WATERSIDE DISTRIBUTES, LLP

FIGURE 3
DOCK FRONT
CROSS SECTION
NOT TO SCALE

RON HAMILTON
2029 EGRET LANE
CHARLESTON, SC 29414

PROPOSED: PRIVATE SHARED DOCK CONSTRUCTION
WATERWAY: TRIBUTARY OF STONO RIVER
IN: CHARLESTON, SC
COUNTY OF: CHARLESTON, SC
APPLICATION BY: RON HAMILTON
[redacted]
DATE: JUNE 20, 2005

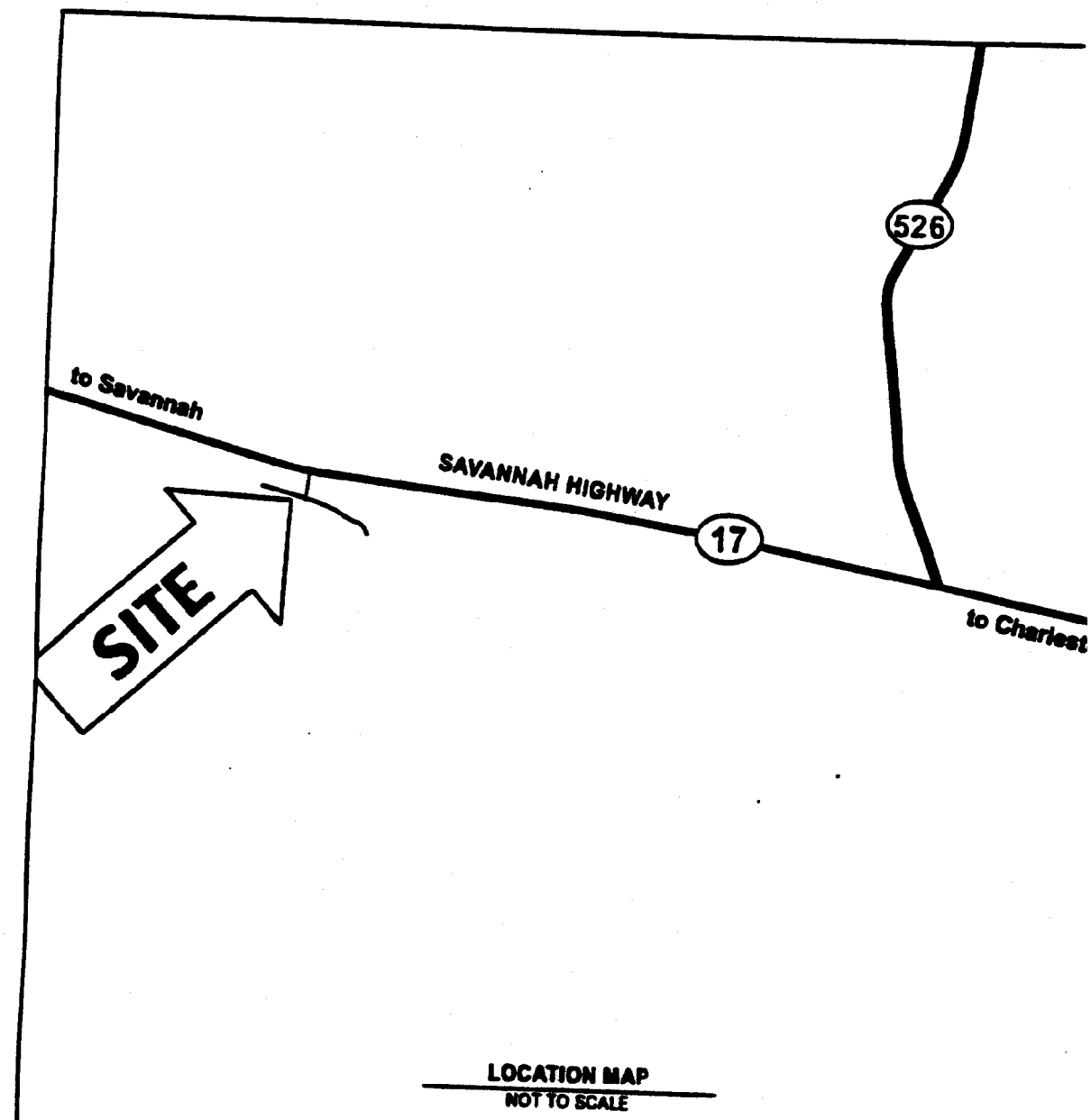

LOCATION MAP
NOT TO SCALE

* All Structured Represented Are Proposed Unless Specified.

OCRM-05-187-M

LEGEND

MHW MEAN HIGH WATER
MLW MEAN LOW WATER

PROPOSED: PRIVATE DOCK CONSTRUCTION ADJACENT PROPERTY OWNERS 1. PAUL KADLECIK 2. WATERSIDE DISTRIBUTES, LLP	**FIGURE 1** DOCK LOCATION MAP NOT TO SCALE RON HAMILTON 2029 EGRET LANE CHARLESTON, SC 29414	PROPOSED: PRIVATE SHARED DOCK CONSTRUCTION WATERWAY: TRIBUTARY OF STONO RIVER IN: CHARLESTON, SC COUNTY OF: CHARLESTON, SC APPLICATION BY: RON HAMILTON [redacted] DATE: JUNE 20, 2005