SCDHEC OFFICE OF OCEAN AND COASTAL RESOURCE MANAGEMENT
PERMIT APPLICATION PUBLIC NOTICE

December 22, 2005

Permit Number: OCRM-05-541
Permit ID: 53863

The SCDHEC Office of Ocean and Coastal Resource Management has received an application for a permit for the alteration of a critical area. This application was submitted pursuant to the Coastal Zone Management Act (Act 123) of the 1977 South Carolina General Assembly. The application, in brief, is described as follows:

APPLICANT: Carol H Davis
21 Old Tram Way
Pawleys Island, SC 29585

LOCATION: On and adjacent to Salt Creek at 21 Old Tram Way, Pawleys Island, Georgetown County, South Carolina.
TMS#: 04-178-018.

WORK: The work, as proposed, consists of the construction of a 44.06 feet vinyl (with a wood cap) bulkhead. The purpose of the proposed activity is for erosion control.

This public notice is being distributed to all known interested persons and agencies to assist in developing facts on which a decision by OCRM can be based. Comments concerning the proposed work should be submitted in writing, setting forth sufficient detail to furnish a clear understanding of the reasons for support or opposition.

The decision to issue or deny a permit will be based on the individual merits of the application, the policies specified in the South Carolina Coastal Zone Management Act, and the considerations outlined in the State of South Carolina Coastal Zone Management Program. Interested parties who wish to be notified of final permit action must notify OCRM in writing of this request.

To assure review by OCRM, comments regarding this application must be received by OCRM on or before January 6, 2006. For further information please contact the project manager for this activity, Cindy Fitzgerald, at 843-238-4528 ext. 152.

PLEASE REPLY TO:

SCDHEC OFFICE OF OCEAN AND COASTAL RESOURCE MANAGEMENT
927 Shine Avenue
Myrtle Beach, SC 29577

Please refer to P/N# OCRM-05-541

for Cindy Fitzgerald, Environmental Manager

m

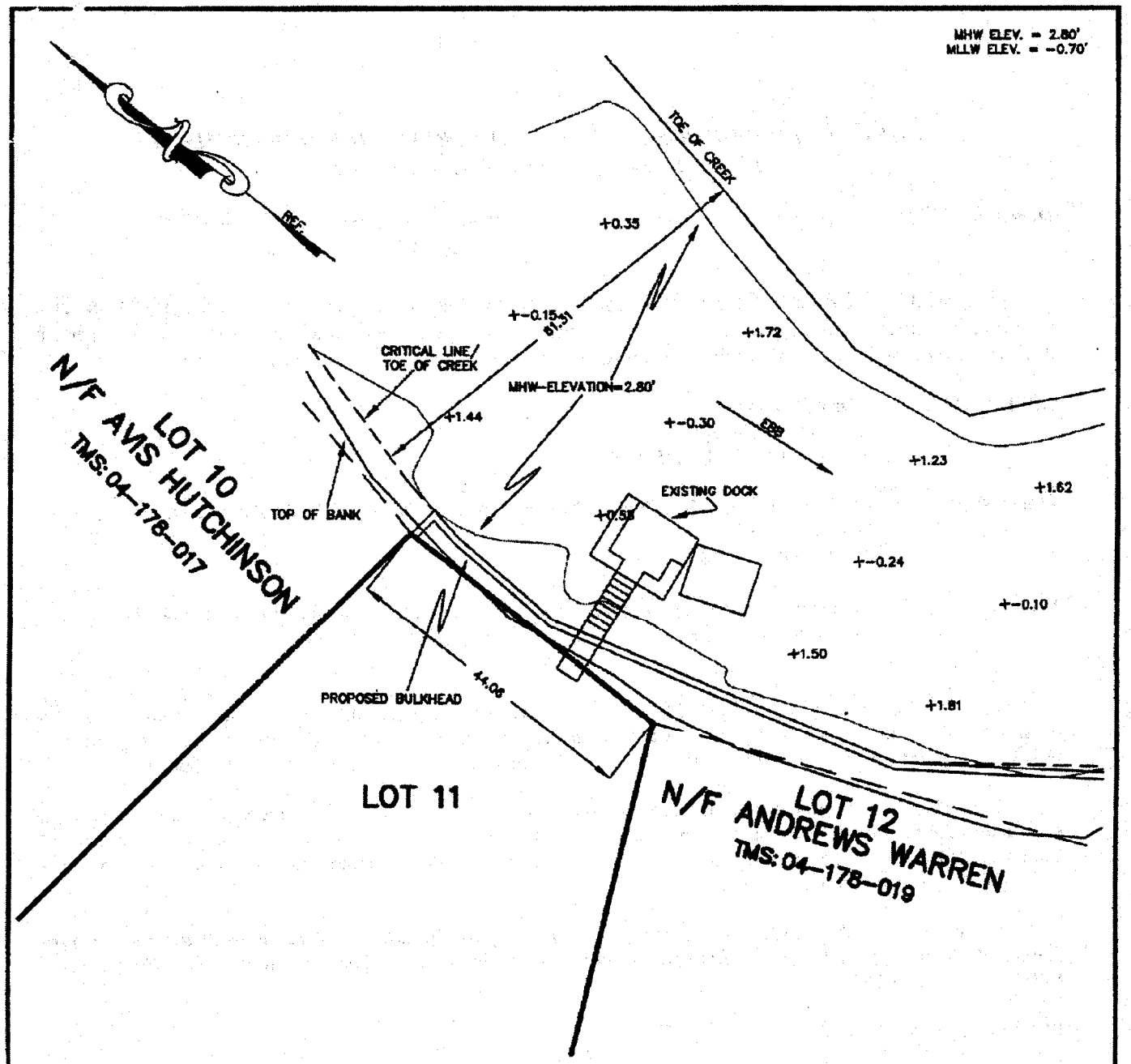

SOUTH CAROLINA
CULLER LAND SURVEYING CO., INC.
No. C00411
CERTIFICATE OF AUTHORIZATION

APPLICANT: CAROL H. DAVIS
21 OLD TRAM WAY
WATERFORD HIEGHTS
PAWLEYS ISLAND
GEORGETOWN
TMS: 04-178-018
SALT CREEK

OCRM DOCK #OCRM-05-541

PRIVATE BULKHEAD

SCALE 1" = 20'

0 10' 20' 40'
SCALE

PAGE 1 OF 2

DATE: 9/26/05	DWG# 816-L-05

CULLER LAND SURVEYING CO., INC.
(843) 238-2333
P.O. BOX 14327
SURFSIDE BEACH S.C. 29587

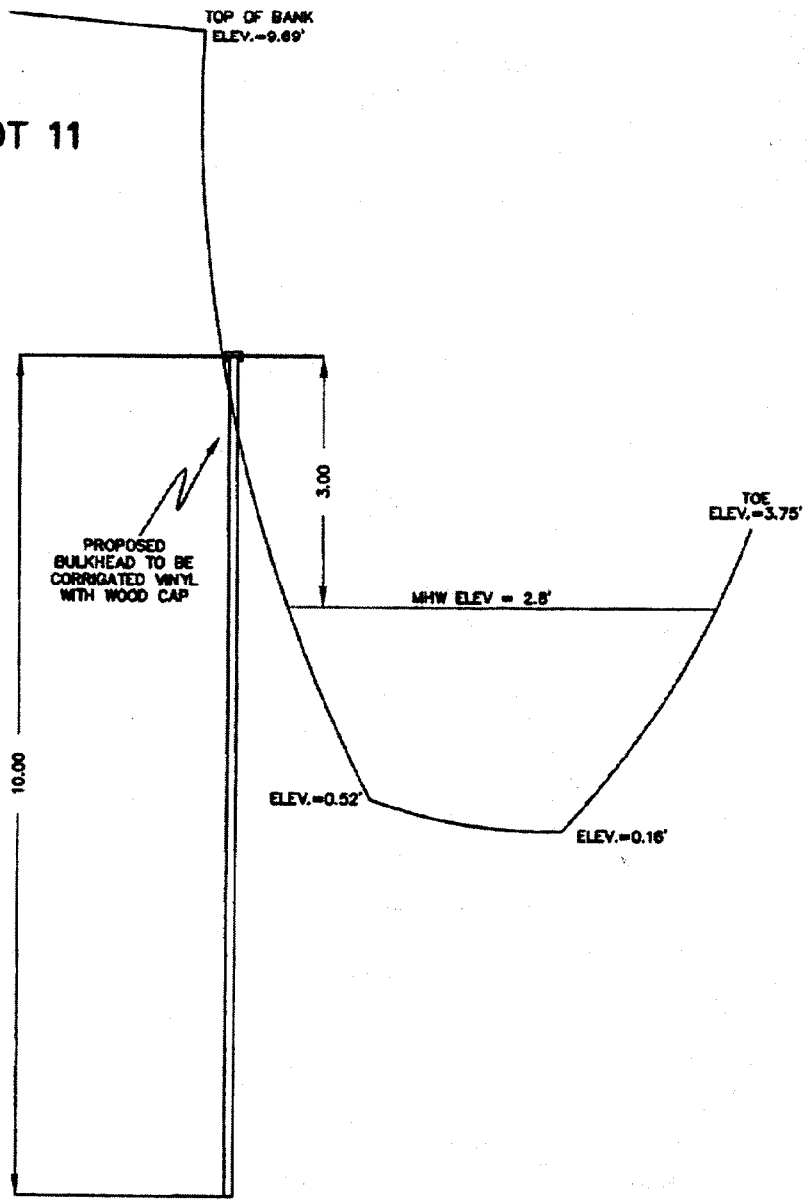

SOUTH CAROLINA
CULLER LAND SURVEYING CO., INC.
No. C00411
CERTIFICATE OF AUTHORIZATION

APPLICANT: CAROL H. DAVIS
21 OLD TRAM WAY
WATERFORD HIEGHTS
PAWLEYS ISLAND
GEORGETOWN
TMS: 04-178-018
SALT CREEK

OCRM DOCK #OCRM-05-541

PRIVATE BULKHEAD

VERTICAL SCALE 1" = 2'

0 1' 2' 4'
SCALE

HORIZONTAL SCALE 1" = 20'

0 10' 20' 40'
SCALE

PAGE 2 OF 2

DATE: 9/26/05 | DWG# 816-L-05

CULLER LAND SURVEYING CO., INC.
(843) 238-2333
P.O. BOX 14327
SURFSIDE BEACH S.C. 29587

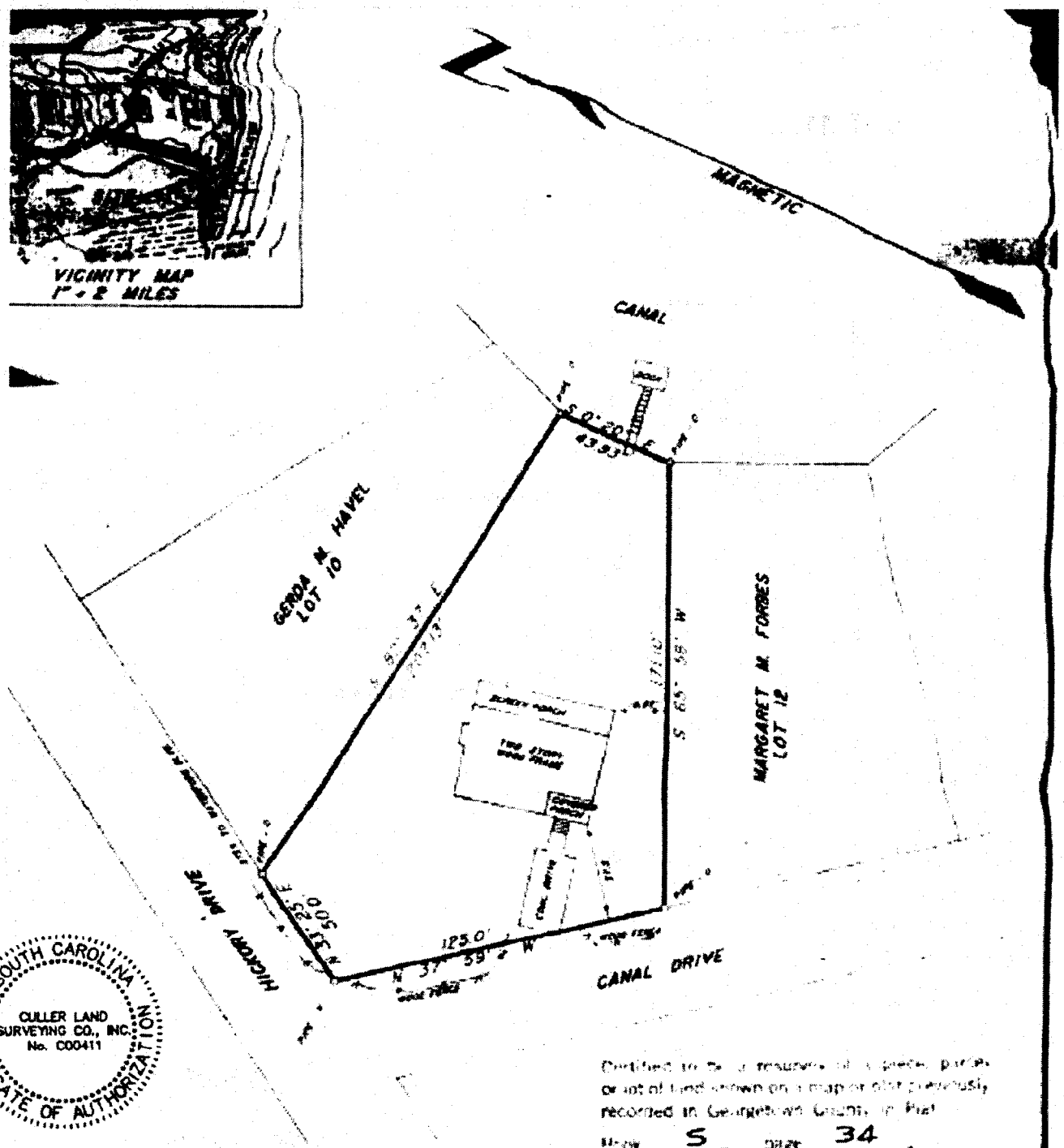

SOUTH CAROLINA
CULLER LAND SURVEYING CO., INC.
No. C00411
CERTIFICATE OF AUTHORIZATION

Certified to be a resurvey of a specific parcel or lot of land shown on a map or plat previously recorded in Georgetown County in Plat Book 5 page 34

THIS LOT IS NOT IN A FLOOD ZONE

HEREBY CERTIFY THAT THE MEASUREMENTS SHOWN ARE CORRECT AND THERE ARE ENCHROACHMENTS OR PROJECTIONS NER THAN SHOWN

PLAT

OF LOT 11, SECTION A, WATERFORD HEIGHTS, NEAR PAWLEYS ISLAND,

TO BE CONVEYED TO

OCRM-05-541
Carol Davis

21 Old Tram Way
Pawleys Island, SC
G-Town (22)

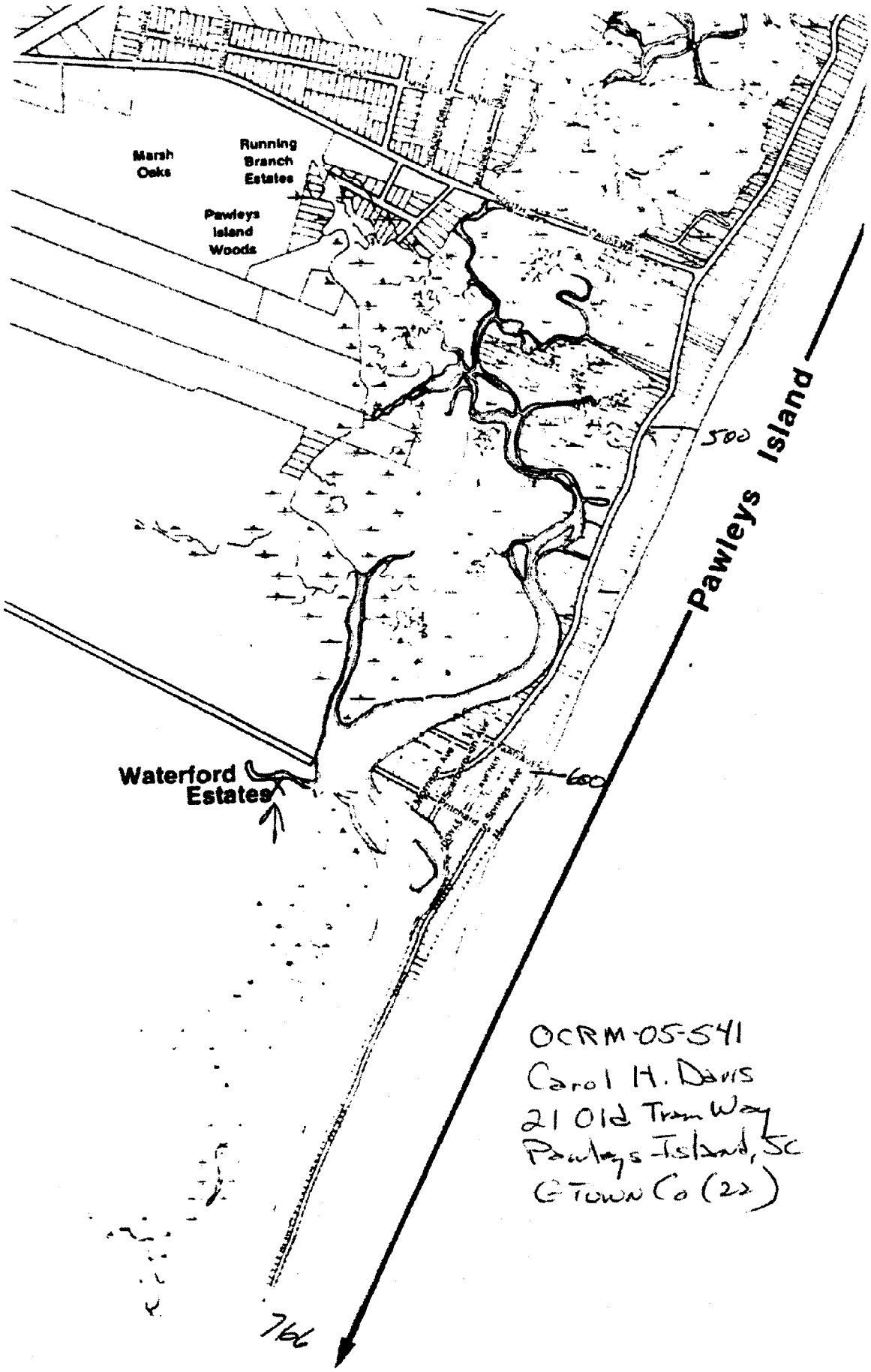

OCRM-05-541
Carol H. Davis
21 Old Tram Way
Pawleys Island, SC
G Town Co (22)